

UTAH LAND SURVEY MONUMENT RECORD

County EMERY

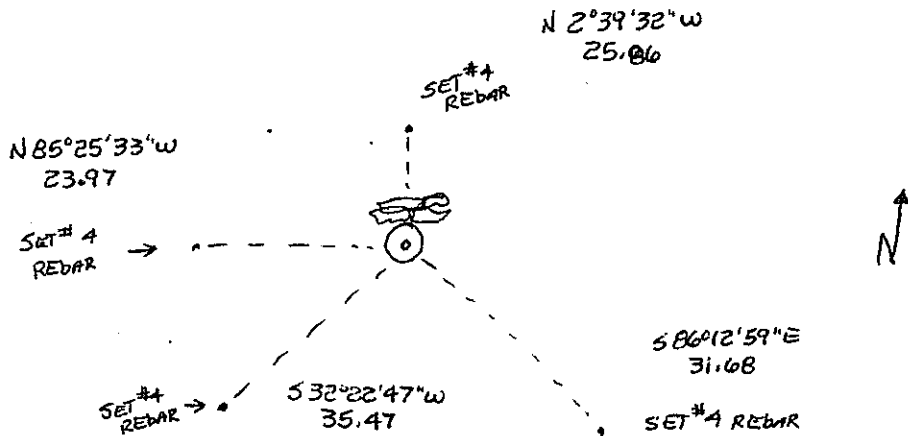
1708
County Reference No. 9817640600

1. Date of Field Work: 1-8-01
2. Type of Monument: (Check one)
 Section Corner Quarter Corner
 Bench Mark Other

3. Your Description and Observation of Monument Found (Be Specific):
FOUND STD BLM CAP WITH A SMALL MOUND OF STONE TO THE NORTH

4. Description of Monument, Reference Monument or Accessories Established by You to Perpetuate the Location of this Point:
SET #4 REBAR NORTH, WEST, SOUTHWEST, AND SOUTH EAST OF THE MONUMENT

5. Sketch showing Relative Location of Monument Accessories and Two Reference Points Stating Whether Found or Set. Show Supporting and/or Contradictory Evidence where Applicable. Include North Arrow.


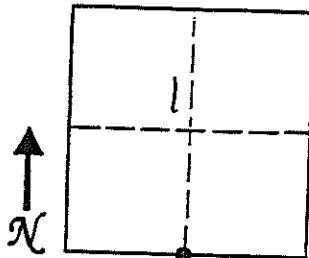


6. Certification:

Firm Name and/or Surveyor: JOHANSEN & TUTTLE ENG Phone: 381-2523
 Address: _____

This is to certify that I was in responsible charge of the surveying work described in this record and that to the best of my knowledge the information presented herein is true and correct.

7. Location Diagram:
 8. Section: 1
 9. Township: 17S
 10. Range: 8E



11. Monument Inscription:

12. Diagram Coordinate from Master Index for Townships: _____

Signature: _____
 Surveyor's Seal (over signature) **CRAIG E. JOHANSEN**
 Date: 11-30-01

Report one monument per form.
 Type or use permanent black ink.
 Fill in all items.

UTAH LAND SURVEY MONUMENT RECORD

County EMERY

1708
County Reference No. 087620600

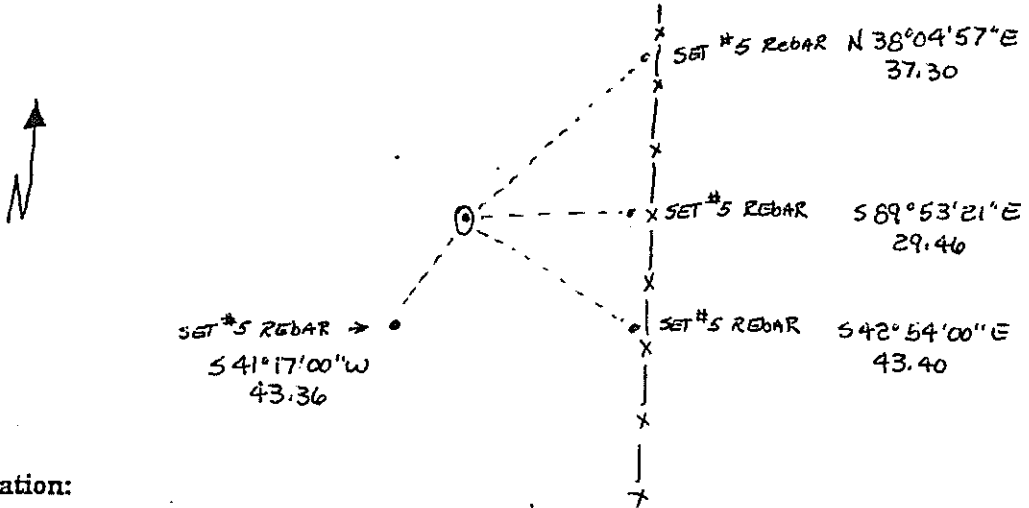
1. Date of Field Work: 1-8-01

2. Type of Monument: (Check one)
 Section Corner Quarter Corner
 Bench Mark Other 1/16 CORNER

3. Your Description and Observation of Monument Found (Be Specific):
FOUND STD. BLM CAP 20[±] WEST OF A NORTH-SOUTH FENCE.

4. Description of Monument, Reference Monument or Accessories Established by You to Perpetuate the Location of this Point:
SET #5 REBAR NORTH EAST, EAST, SOUTHEAST, AND SOUTHWEST OF THE MONUMENT


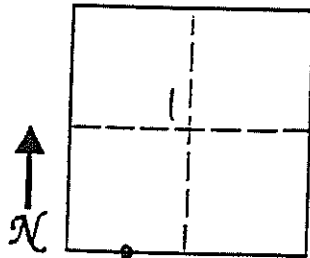
5. Sketch showing Relative Location of Monument Accessories and Two Reference Points Stating Whether Found or Set. Show Supporting and/or Contradictory Evidence where Applicable. Include North Arrow.



6. Certification:
 Firm Name and/or Surveyor: JOHANSEN & TUTTLE ENG Phone: 381-2523
 Address: 90 S 100 E CASTLE DALE UTAH

This is to certify that I was in responsible charge of the surveying work described in this record and that to the best of my knowledge the information presented herein is true and correct.

7. Location Diagram:
 8. Section: 1
 9. Township: 17 S
 10. Range: 8 E



11. Monument Inscription:

12. Diagram Coordinate from Master Index for Townships: _____

Signature: _____
 Licensed LAND SURVEYOR
 No. 146602
 Surveyor's Seal: **CRAIG E. JOHANSEN**
 (over Signature)
 Date: 11-30-01

Report one monument per form.
 Type or use permanent black ink.
 Fill in all items.

UTAH LAND SURVEY MONUMENT RECORD

County EMERY

County Reference No. 1708
~~SP7600600~~

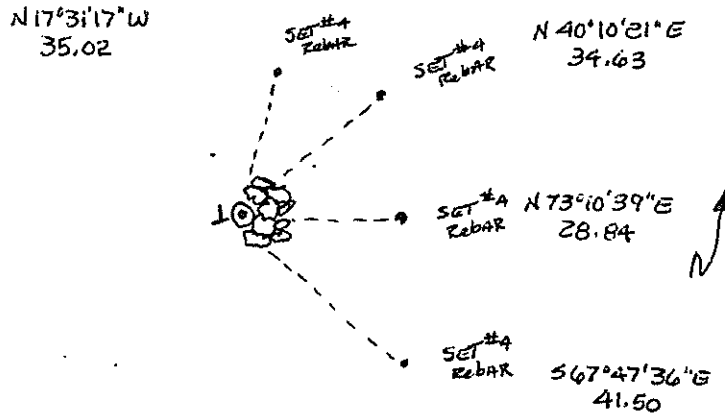
1. Date of Field Work: 1-8-01

2. Type of Monument: (Check one)
 Section Corner Quarter Corner
 Bench Mark Other

3. Your Description and Observation of Monument Found (Be Specific):
FOUND STD BLM CAP HALFWAY UP A HILL WITH A MOUND OF STONE TO THE EAST

4. Description of Monument, Reference Monument or Accessories Established by You to Perpetuate the Location of this Point:
SET #4 REBAR SOUTHWEST, EAST, NORTHEAST, AND NORTH OF THE MONUMENT

5. Sketch showing Relative Location of Monument Accessories and Two Reference Points Station Whether Found or Set. Show Supporting and/or Contradictory Evidence where Applicable. Include North Arrow.




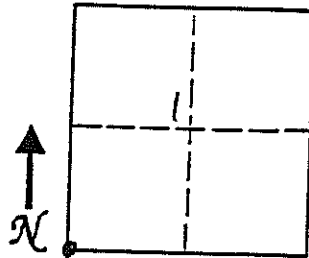
6. Certification:

Firm Name and/or Surveyor: JOHANSEN & TUTTLE ENG Phone: 381-2523
 Address: 905 100E CASTLE DALE UTAH

This is to certify that I was in responsible charge of the surveying work described in this record and that to the best of my knowledge the information presented herein is true and correct.

7. Location Diagram:

8. Section: 1
 9. Township: 17S
 10. Range: 8E



11. Monument Inscription:

12. Diagram Coordinate from Master Index for Townships: _____

Signature: _____
 Surveyor's Seal (over signature) **CRAIG E. JOHANSEN**
 Date: 11-30-

Report one monument per form.
 Type or use permanent black ink.
 Fill in all items.