

# EMERY COUNTY LAND SURVEY MONUMENT RECORD

Date of field work: DEC 3 1999 County Reference No. 0917300540

Type of Monument: \_\_\_\_\_ Section Corner  Quarter Corner  
 \_\_\_\_\_ Bench Mark \_\_\_\_\_ Other \_\_\_\_\_


Your Description and Observation of Monument Found ( Be Specific ):

FOUND STD BLM CAP buried 2<sup>1</sup>/<sub>2</sub> below The ground

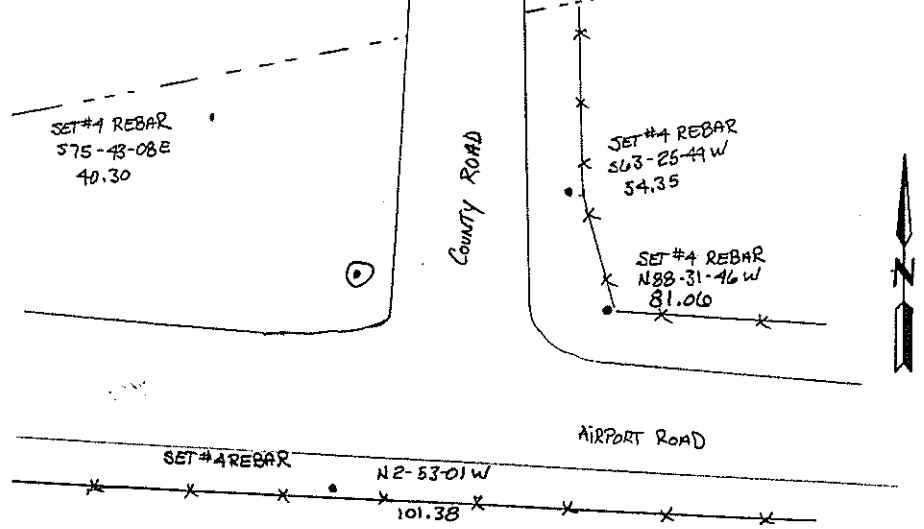
Description of Monument, Reference Monument or Accessories Established by You to Perpetuate the Location of this Point:

SET A STD ECS CAP ON TOP OF BLM CAP  
 SET A # 4 REBAR NORTHWEST, NORTHEAST, EAST, AND SOUTH OF MONUMENT

Sketch showing Relative Location of Monument Accessories and Two Reference Points Stating Whether Found or Set. Show Supporting and/or Contradictory Evidence where Applicable. Include North Arrow.



SEE REVERSE FOR BLM CAP INSCRIPTION



Certification:

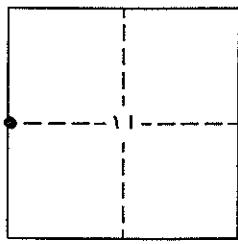
Firm name and/or Surveyor: Johansen & Tuttle Eng. Craig E. Johansen

Address: 90 South 100 East, Castle Dale, Utah 84513 Phone: (435) 381-2523


This is to certify that I was in responsible charge of the surveying work described in this record and that to the best of my knowledge the information presented herein is true and correct.

*Craig E. Johansen*  
 Craig E. Johansen

Location Diagram:  
 Section: 11  
 Township: 17S  
 Range: 9E



2-15-00  
 Date



# EMERY COUNTY LAND SURVEY MONUMENT RECORD

Date of field work: January 4, 2000

County Reference No. 0917300560

Type of Monument: \_\_\_\_\_ Section Corner \_\_\_\_\_ Quarter Corner \_\_\_\_\_  
 \_\_\_\_\_ Bench Mark ✓ Other N 1/16

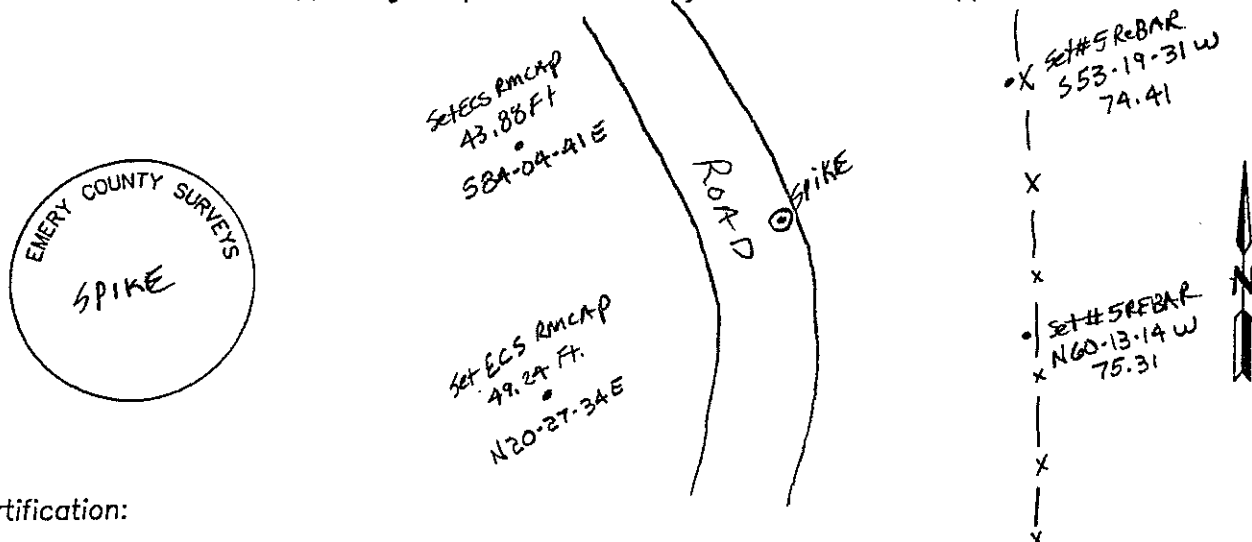
Your Description and Observation of Monument Found ( Be Specific ):

NONE

Description of Monument, Reference Monument or Accessories Established by You to Perpetuate the Location of this Point:

Set A #5 REBAR NE and SE of CORNER  
Set Two New RM CAPS NW and SW of CORNER  
Set SPIKE IN Road for CORNER by PROPORTIONATE MEASURE

Sketch showing Relative Location of Monument Accessories and Two Reference Points Stating Whether Found or Set. Show Supporting and/or Contradictory Evidence where Applicable. Include North Arrow.



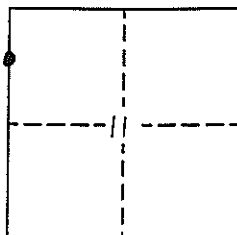
Certification:

Firm name and/or Surveyor: Johansen & Tuttle Eng. Craig E. Johansen  
 Address: 90 South 100 East, Castle Dale, Utah 84513 Phone: (435) 381-2523

This is to certify that I was in responsible charge of the surveying work described in this record and that to the best of my knowledge the information presented herein is true and correct.


Location Diagram:

Section: 11  
 Township: 17S  
 Range: 9E



Craig E. Johansen  
 Craig E. Johansen

2-15-00  
 Date



# EMERY COUNTY LAND SURVEY MONUMENT RECORD

2387

Date of field work: JAN 4 2000 County Reference No. 0917300600  
 Type of Monument: ✓ Section Corner                      Quarter Corner  
                     Bench Mark                      Other WITNESS CORNER

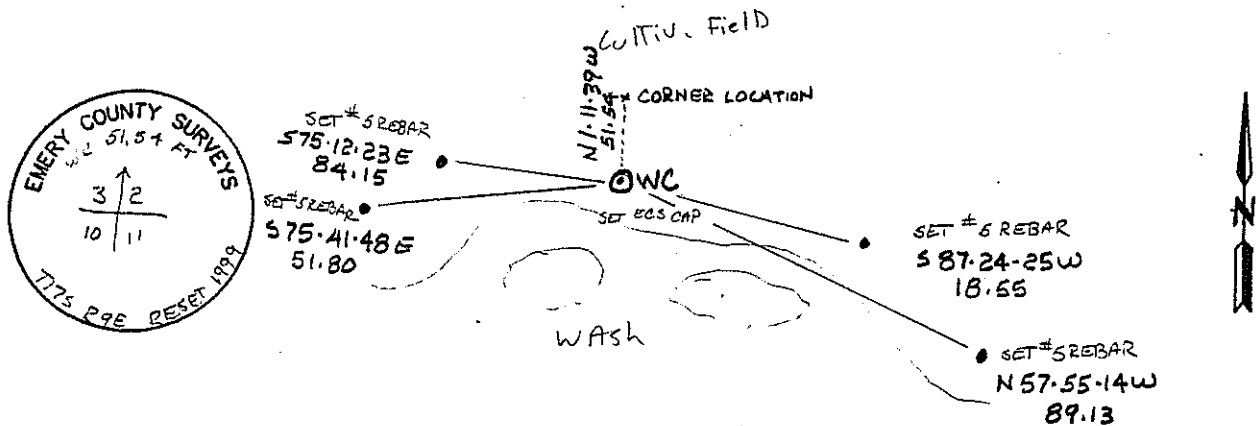
Your Description and Observation of Monument Found ( Be Specific ):

*NONE*

Description of Monument, Reference Monument or Accessories Established by You to Perpetuate the Location of this Point:

*PROPORTIONAL CORNER LANDS IN A CULTIVATED FIELD. SET A STANDARD EGS CAP SOUTH AS A WITNESS SET TWO #5 REBARS, SOUTH EAST, AND TWO NORTHWEST OF THE CORNER*

Sketch showing Relative Location of Monument Accessories and Two Reference Points Stating Whether Found or Set. Show Supporting and/or Contradictory Evidence where Applicable. Include North Arrow.



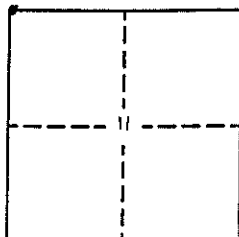
Certification:

Firm name and/or Surveyor: Johansen & Tuttle Eng. Craig E. Johansen  
 Address: 90 South 100 East, Castle Dale, Utah 84513 Phone: (435) 381-2523


This is to certify that I was in responsible charge of the surveying work described in this record and that to the best of my knowledge the information presented herein is true and correct.

*Craig E. Johansen*  
 Craig E. Johansen

Location Diagram:  
 Section: 4  
 Township: 17 S  
 Range: 9 E



2-15-00  
 Date



# EMERY COUNTY LAND SURVEY MONUMENT RECORD

Date of field work: Nov 30 1999 County Reference No. 0917240600  
 Type of Monument: \_\_\_\_\_ Section Corner  Quarter Corner  
 \_\_\_\_\_ Bench Mark \_\_\_\_\_ Other \_\_\_\_\_

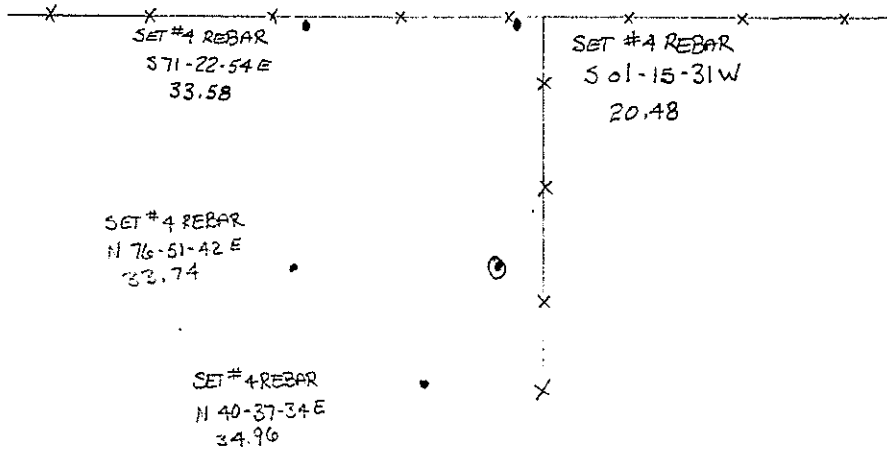

Your Description and Observation of Monument Found ( Be Specific ):

*FOUND STD BLM CAP 1<sup>st</sup> WEST OF A NORTH, SOUTH FENCE*

Description of Monument, Reference Monument or Accessories Established by You to Perpetuate the Location of this Point:

*SET #4 REBAR NORTH, NORTHWEST, WEST, AND SOUTHWEST OF MONUMENT*

Sketch showing Relative Location of Monument Accessories and Two Reference Points Stating Whether Found or Set. Show Supporting and/or Contradictory Evidence where Applicable. Include North Arrow.



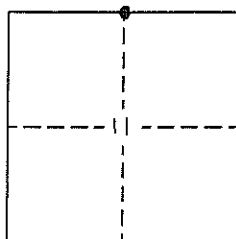
Certification:

Firm name and/or Surveyor: Johansen & Tuttle Eng. Craig E. Johansen  
 Address: 90 South 100 East, Castle Dale, Utah 84513 Phone: (435) 381-2523

This is to certify that I was in responsible charge of the surveying work described in this record and that to the best of my knowledge the information presented herein is true and correct.

Location Diagram:

Section: 11  
 Township: 17 S  
 Range: 9 E



*Craig E. Johansen*  
 Craig E. Johansen

2-15-00  
 Date

