

# UTAH LAND SURVEY MONUMENT RECORD

County EMERY

County Reference No. 0717100540

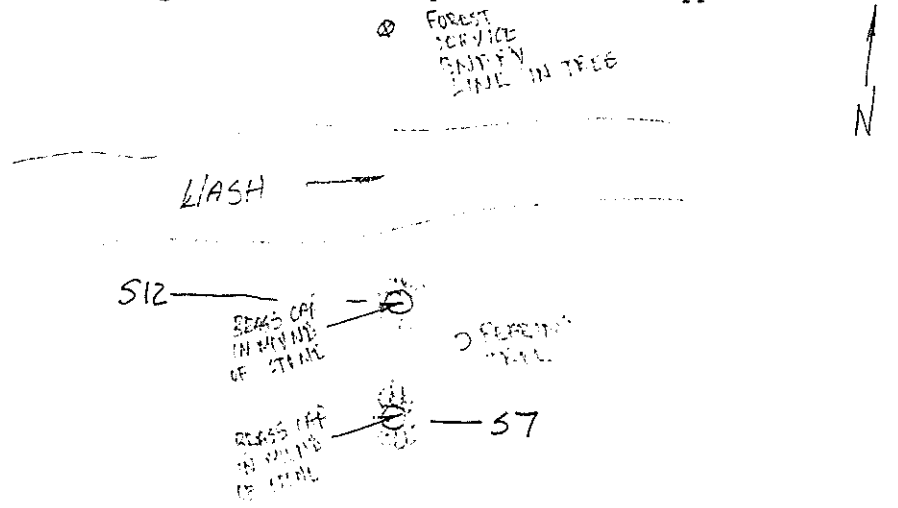
1. Date of Field Work: 11/12/09

2. Type of Monument: (Check one)  
 Section Corner  Quarter Corner  
 Bench Mark  Other

3. Your Description and Observation of Monument Found (Be Specific):  
1968 BRASS CAP IN MOUND OF STONE

4. Description of Monument, Reference Monument or Accessories Established by You to Perpetuate the Location of this Point: FLAGGED

5. Sketch showing Relative Location of Monument Accessories and Two Reference Points Stating Whether Found or Set. Show Supporting and/or Contradictory Evidence where Applicable. Include North Arrow.

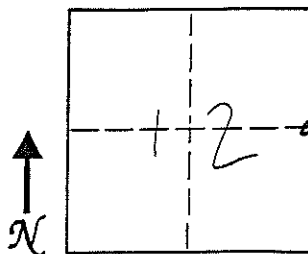


6. Certification:

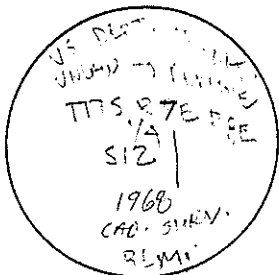
Firm Name and/or Surveyor: \_\_\_\_\_ Phone: \_\_\_\_\_  
Address: \_\_\_\_\_

This is to certify that I was in responsible charge of the surveying work described in this record and that to the best of my knowledge the information presented herein is true and correct.

7. Location Diagram:  
8. Section: 12  
9. Township: 17S  
10. Range: 7E



John M. Swasey  
No. 163634  
Signature M. SWASEY  
Surveyor's Seal  
(over signature)  
STATE OF UTAH  
20/Dec/09  
Date



11. Monument Inscription:

12. Diagram Coordinate from Master Index for Townships: \_\_\_\_\_

Report one monument per form. Type or use permanent black ink. Fill in all items.