

EMERY COUNTY LAND SURVEY MONUMENT RECORD

Date of field work: 3-14-01

County Reference No. 1807640500

Type of Monument: _____ Section Corner Quarter Corner
 _____ Bench Mark _____ Other _____

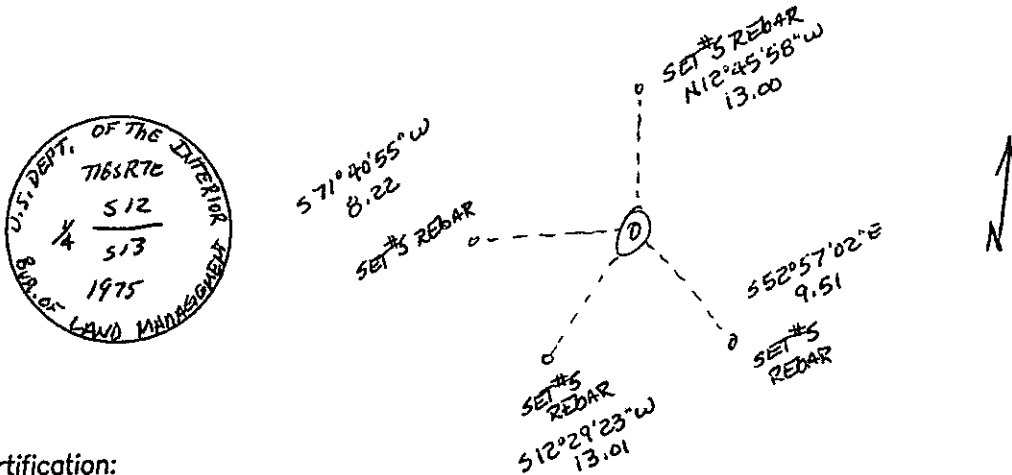
Your Description and Observation of Monument Found (Be Specific):

FOUND STD BLM CAP ABOVE LEDGE BAND.

Description of Monument, Reference Monument or Accessories Established by You to Perpetuate the Location of this Point:

SET A #5 REBAR NORTH, WEST, SOUTHWEST, AND SOUTHEAST OF THE MONUMENT

Sketch showing Relative Location of Monument Accessories and Two Reference Points Stating Whether Found or Set. Show Supporting and/or Contradictory Evidence where Applicable. Include North Arrow.

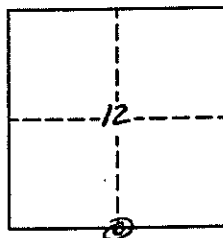


Certification:

Firm name and/or Surveyor: Johansen & Tuttle Eng.
 Address: 90 S. 100 E. Castle Dale, Utah 84513 Phone: (435) 381-2523

This is to certify that I was in responsible charge of the surveying work described in this record and that to the best of my knowledge the information presented herein is true and correct.

Location Diagram:
 Section: 12
 Township: 18S
 Range: 7E



Craig E. Johansen
 Date 11-30-01

UTAH LAND SURVEY MONUMENT RECORD

County EMERY

County Reference No. 1807
8778600500

1. Date of Field Work: 1-23-01

2. Type of Monument:

(Check one)

Section Corner Quarter Corner
 Bench Mark Other

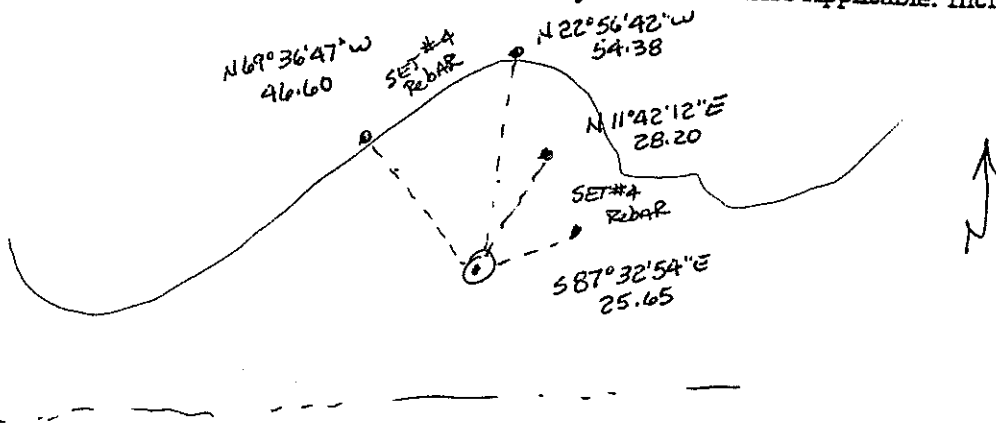
3. Your Description and Observation of Monument Found (Be Specific):

FOUND STD BLM CAP in A SOUTH FACING DRAW

4. Description of Monument, Reference Monument or Accessories Established by You to Perpetuate the Location of this Point:

SET #4 REBAR NORTH, NORTHWEST, AND 2. NORTHEAST

5. Sketch showing Relative Location of Monument Accessories and Two Reference Points Stating Whether Found or Set. Show Supporting and/or Contradictory Evidence where Applicable. Include North Arrow.




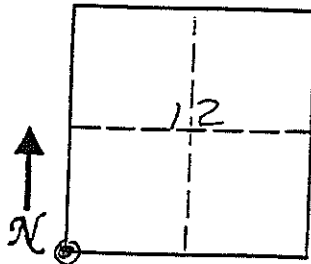
6. Certification:

Firm Name and/or Surveyor: JOHANSEN & TUTTLE ENG. Phone: 435/381-2523
Address: 905 100E CASTLE DALE UTAH

This is to certify that I was in responsible charge of the surveying work described in this record and that to the best of my knowledge the information presented herein is true and correct.

7. Location Diagram:

8. Section: 12
9. Township: 18S
10. Range: 7E



11. Monument Inscription:

12. Diagram Coordinate from Master Index for Townships: _____

Signature: _____
Surveyor's Seal: **CRAIG E. JOHANSEN**
(over signature)
Date: 11-30-01

Report one monument per form.
Type or use permanent black ink.
Fill in all items.