
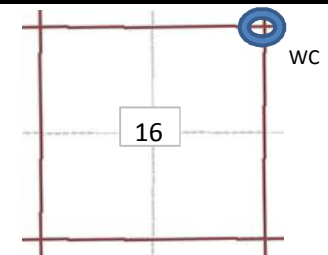



PLSS Monument Preservation Sheet

Township Range Section Meridian																						
BLM Point ID													Date									
U	T	2	6	0	1	8	0	S	0	0	9	0	E	0	_	4	0	0	5	0	0	6/18/2010
Meridian				Township		Range		Section		Corner												
<input checked="" type="checkbox"/> Salt Lake	<input type="checkbox"/> Uintah			1	8	0	9	E	1	6	<input type="checkbox"/> NW	<input type="checkbox"/> NE	<input type="checkbox"/> SE	<input type="checkbox"/> SW								
Contact's Name				Lee M. Swasey				State		Utah												
Contact's Phone				435-381-2523				County		Emery												
License #				163634-2201																		
Source Agency				Johansen & Tuttle Engineering Inc.																		

PLSS Monument Coordinates																															
Datum						NGS National Spatial Reference System Adjustment																									
<input type="checkbox"/> NAD27	<input checked="" type="checkbox"/> NAD83	<input type="checkbox"/> WGS84				<input type="checkbox"/> NAD83 1986	<input type="checkbox"/> NAD83 1994 (OPUS)	<input type="checkbox"/> NAD83 2007	<input checked="" type="checkbox"/> NAD83 1994 (HARN)																						
Latitude (DMS)							Longitude (DMS)																								
N	3	9	-	1	5	-	5	3	.	6	7	7	8	3	W	1	1	0	-	5	4	-	2	7	.	3	5	2	0	8	
Northing							Easting																								
6	9	0	1	5	5	0	.	6	2							1	8	0	8	1	4	5	.	4	4						
Units							Coordinate Type																								
<input type="checkbox"/> Survey Foot <input checked="" type="checkbox"/> International Foot <input type="checkbox"/> Meter							<input checked="" type="checkbox"/> State Plane <input type="checkbox"/> UTM (Zone 12N)																								
Zone							Vertical Datum																								
<input type="checkbox"/> Utah North <input checked="" type="checkbox"/> Utah Central <input type="checkbox"/> Utah South							<input type="checkbox"/> NGVD29 <input checked="" type="checkbox"/> NAVD88																								
Ellipsoid Height							Elevation																								
M 5505.48 FT							M 5563.10 FT																								

Monument and Markings			
Type / Size			
Stone	Pipe/Cap	Post	Other
Size	Size 2" \ 3"	Size	Size
Material	Material galvanized iron \ brass	Material	Material

Surveyor Seal	Section Location Diagram	Monument Inscription
		
Signature & Date		

Description and Observation of Monument

Found standard 1970 BLM brass cap Witness Corner 8" above ground, 1 foot East of N-S-E fence corner.
 Set #4 rebar: N 85°41'51" E, 15.06'; S 5°28'01" E, 22.46'; N 89°29'41" W, 26.08'; N 25°56'22" W, 19.25'

Point for actual corner is N 89°49'53" E, 36.30 feet

Sketch/Rubbing or Attach Photo of GPS Station Occupied
 Show rotation of stampings/markings relative to North and describe briefly

