

UTAH LAND SURVEY MONUMENT RECORD

County EMERY

County Reference No. 0817600500

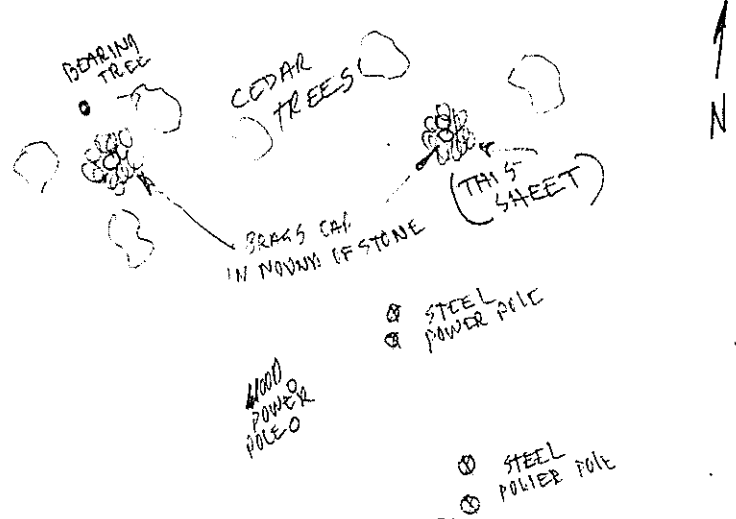
1. Date of Field Work: 11/16/99

2. Type of Monument: Section Corner Quarter Corner
 (Check one) Bench Mark Other

3. Your Description and Observation of Monument Found (Be Specific):
1982 BRASS CAP IN MOUND OF STONE

4. Description of Monument, Reference Monument or Accessories Established by You to Perpetuate the Location of this Point:
FLAGGED

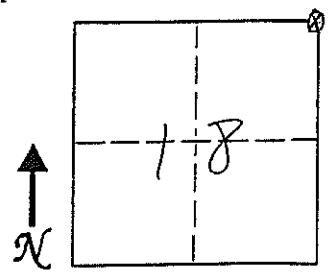
5. Sketch showing Relative Location of Monument Accessories and Two Reference Points Stating Whether Found or Set. Show Supporting and/or Contradictory Evidence where Applicable. Include North Arrow.



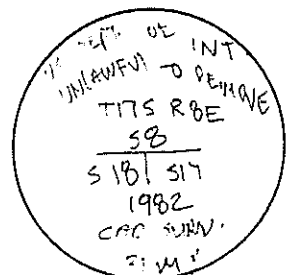
6. Certification:
 Firm Name and/or Surveyor: _____ Phone: _____
 Address: _____

This is to certify that I was in responsible charge of the surveying work described in this record and that to the best of my knowledge the information presented herein is true and correct.

7. Location Diagram:
 8. Section: 18
 9. Township: 17S
 10. Range: 8E



[Signature]
 Signature
 Surveyor's Seal (over signature)
20/Dec/99
 Date



11. Monument Inscription:
 12. Diagram Coordinate from Master Index for Townships: _____

Report one monument per form. Type or use permanent black ink. Fill in all items.

UTAH LAND SURVEY MONUMENT RECORD

County EMERY

County Reference No. 0817642500

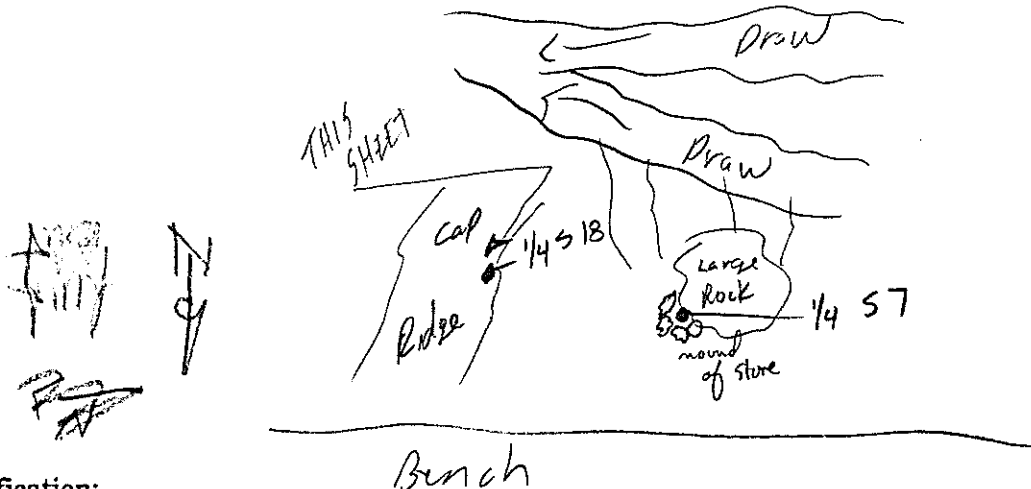
1. Date of Field Work: 11-16-99

2. Type of Monument:
 (Check one) Section Corner Quarter Corner
 Bench Mark Other

3. Your Description and Observation of Monument Found (Be Specific):
1982 brass cap on ridge north of Cap by Large Rock

4. Description of Monument, Reference Monument or Accessories Established by You to Perpetuate the Location of this Point:
Flagged

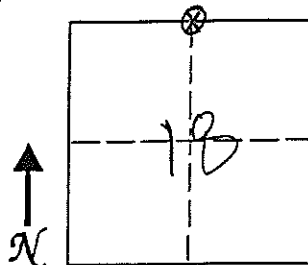
5. Sketch showing Relative Location of Monument Accessories and Two Reference Points Stating Whether Found or Set. Show Supporting and/or Contradictory Evidence where Applicable. Include North Arrow.



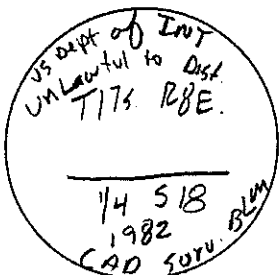
6. Certification:
 Firm Name and/or Surveyor: _____ Phone: _____
 Address: _____

This is to certify that I was in responsible charge of the surveying work described in this record and that to the best of my knowledge the information presented herein is true and correct.

7. Location Diagram:
 8. Section: 16
 9. Township: 17S
 10. Range: 9E



Lee M. Swasey
 LICENSED SURVEYOR
 No. 163634
 Signature: LEE M. SWASEY
 Surveyor's Seal
 STATE OF UTAH
20/Dec/99
 Date



11. Monument Inscription: _____
 12. Diagram Coordinate from Master Index for Townships: _____

Report one monument per form.
 Type or use permanent black ink.
 Fill in all items.