

EMERY COUNTY LAND SURVEY MONUMENT RECORD

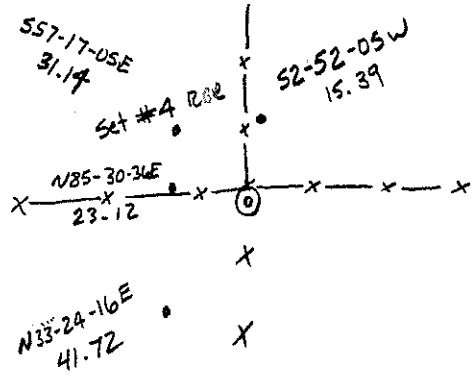

Date of field work: 12-9-99 County Reference No. 0917700400

Type of Monument: X Section Corner _____ Quarter Corner _____
 _____ Bench Mark _____ Other _____

Your Description and Observation of Monument Found (Be Specific):
 Found STDECS Cap at a North, South, East, West Fence Corner.

Description of Monument, Reference Monument or Accessories Established by You to Perpetuate the Location of this Point: Set a Number 4 Rebar North, North west, West and South West.

Sketch showing Relative Location of Monument Accessories and Two Reference Points Stating Whether Found or Set. Show Supporting and/or Contradictory Evidence where Applicable. Include North Arrow.



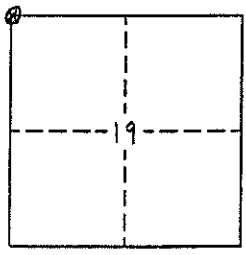
Certification:

Firm name and/or Surveyor: Johansen & Tuttle Eng. Craig E. Johansen
 Address: 90 South 100 East, Castle Dale, Utah 84513 Phone: (435) 381-2523


This is to certify that I was in responsible charge of the surveying work described in this record and that to the best of my knowledge the information presented herein is true and correct.

Craig E. Johansen
 Craig E. Johansen

Location Diagram:
 Section: 19
 Township: 17s
 Range: 9E



2-15-00
 Date



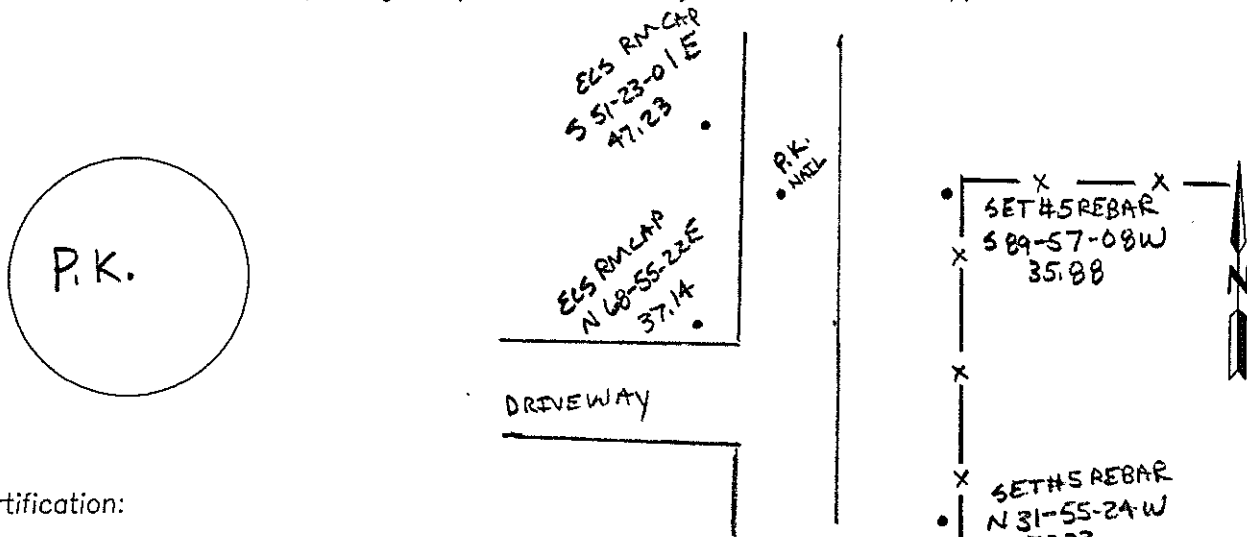
EMERY COUNTY LAND SURVEY MONUMENT RECORD

Date of field work: 12-8-99 County Reference No. 0917640400
 Type of Monument: _____ Section Corner X Quarter Corner
 _____ Bench Mark _____ Other _____

Your Description and Observation of Monument Found (Be Specific):
FOUND 2 STANDARD ELS RM CAPS CHAINED AND FOUND P.K. NAIL IN ROAD

Description of Monument, Reference Monument or Accessories Established by You to Perpetuate the Location of this Point: SET #5 REBAR EAST, SOUTHEAST

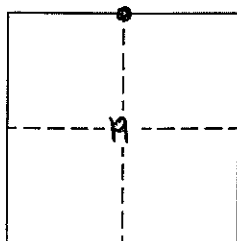
Sketch showing Relative Location of Monument Accessories and Two Reference Points Stating Whether Found or Set. Show Supporting and/or Contradictory Evidence where Applicable. Include North Arrow.



Certification:
 Firm name and/or Surveyor: Johansen & Tuttle Eng. Craig E. Johansen
 Address: 90 South 100 East, Castle Dale, Utah 84513 Phone: (435) 381-2523


This is to certify that I was in responsible charge of the surveying work described in this record and that to the best of my knowledge the information presented herein is true and correct.

Location Diagram:
 Section: 19
 Township: 17S
 Range: 9E



Craig E. Johansen
 Craig E. Johansen

2-15-00
 Date



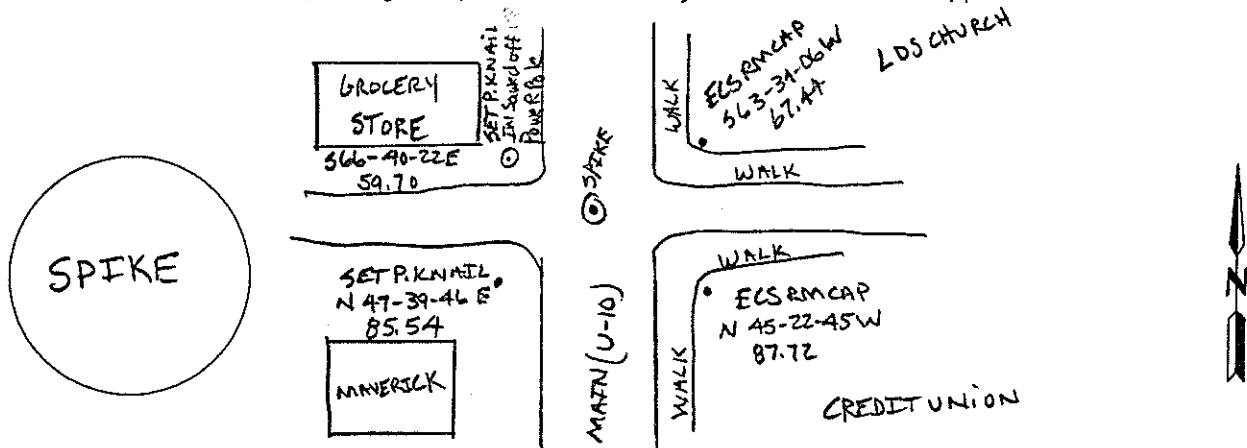
EMERY COUNTY LAND SURVEY MONUMENT RECORD

Date of field work: 2-1-99 County Reference No. 0917700340
 Type of Monument: _____ Section Corner X Quarter Corner _____
 _____ Bench Mark _____ Other _____

Your Description and Observation of Monument Found (Be Specific):
FOUND 2- ECS RMCAPS, CHAINED AND FOUND A SPIKE IN THE CENTER OF U-10

Description of Monument, Reference Monument or Accessories Established by You to Perpetuate the Location of this Point: SET A.P.K. NAIL NORTHWEST AND SOUTHWEST OF MONUMENT

Sketch showing Relative Location of Monument Accessories and Two Reference Points Stating Whether Found or Set. Show Supporting and/or Contradictory Evidence where Applicable. Include North Arrow.



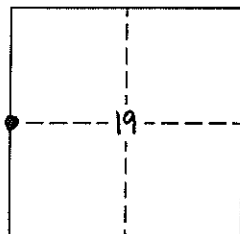
Certification:

Firm name and/or Surveyor: Johansen & Tuttle Eng. Craig E. Johansen
 Address: 90 South 100 East, Castle Dale, Utah 84513 Phone: (435) 381-2523

This is to certify that I was in responsible charge of the surveying work described in this record and that to the best of my knowledge the information presented herein is true and correct.

Craig E. Johansen
 Craig E. Johansen

Location Diagram:
 Section: 19
 Township: 17S
 Range: 9E



2-15-00
 Date

