

UTAH LAND SURVEY MONUMENT RECORD

County EMERY

1709
County Reference No. 947460600

1. Date of Field Work: 1-3-01

2. Type of Monument:

(Check one)

Section Corner

Quarter Corner

Bench Mark

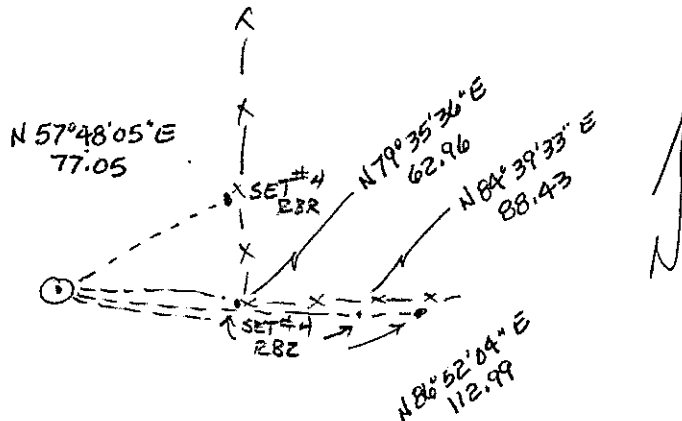
Other 1/16 CORNER

3. Your Description and Observation of Monument Found (Be Specific):

FOUND STD BLM CAP 65'± WEST OF A N-E FENCE CORNER

4. Description of Monument, Reference Monument or Accessories Established by You to Perpetuate the Location of this Point: SETA#4 REBAR NE E 3 #4 BARS E-

5. Sketch showing Relative Location of Monument Accessories and Two Reference Points Stating Whether Found or Set. Show Supporting and/or Contradictory Evidence where Applicable. Include North Arrow.



6. Certification:

Firm Name and/or Surveyor: JOHANSEN & TUTTLE ENG Phone: 381-2523
Address: 90 S 100 E CASTLE DALE, UTAH

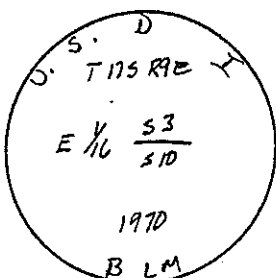
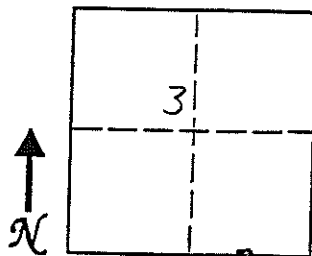
This is to certify that I was in responsible charge of the surveying work described in this record and that to the best of my knowledge the information presented herein is true and correct.

7. Location Diagram:

8. Section: 3


9. Township: 17

10. Range: 9



11. Monument Inscription:

12. Diagram Coordinate from Master Index for Townships: _____



Signature

Surveyor's Seal
(over signature)

Date

Report one monument per form.
Type or use permanent black ink.
Fill in all items.

UTAH LAND SURVEY MONUMENT RECORD

County EMERY

County Reference No. ¹⁷⁰⁹6917460600

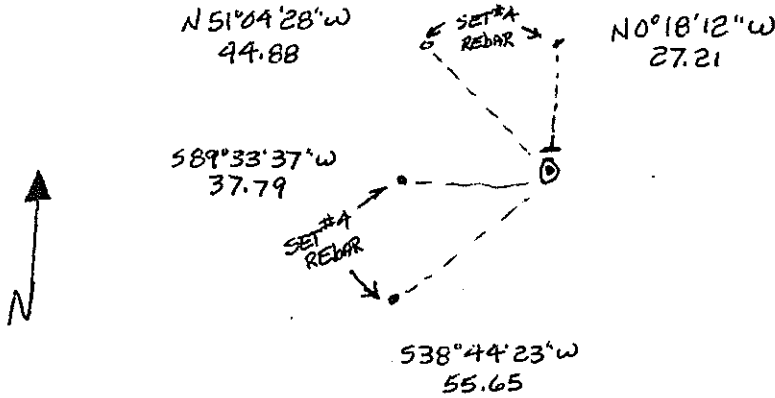
1. Date of Field Work: 1-3-01

2. Type of Monument:
 (Check one) Section Corner Quarter Corner
 Bench Mark Other

3. Your Description and Observation of Monument Found (Be Specific):
FOUND STD. BLM CAP, WITH A STEEL POST, 250"± NORTH OF CANAL

4. Description of Monument, Reference Monument or Accessories Established by You to Perpetuate the Location of this Point:
SET #4 REBAR NORTH, NORTHWEST, WEST, AND SOUTHWEST OF THE MONUMENT

5. Sketch showing Relative Location of Monument Accessories and Two Reference Points Stating Whether Found or Set. Show Supporting and/or Contradictory Evidence where Applicable. Include North Arrow.




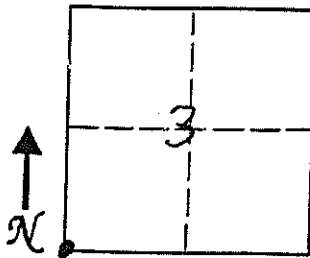
6. Certification:

Firm Name and/or Surveyor: JOHANSEN & TUTTLE ENG Phone: 381-2523
 Address: 90 S 100 E CASTLEDALE, UTAH


This is to certify that I was in responsible charge of the surveying work described in this record and that to the best of my knowledge the information presented herein is true and correct.

7. Location Diagram:

8. Section: 23
 9. Township: 17S
 10. Range: 9E



11. Monument Inscription:



12. Diagram Coordinate from Master Index for Townships: _____

Report one monument per form.
 Type or use permanent black ink.
 Fill in all items.