PLSS Monument Preservation Sheet

Township Range Section Meridian

BLM Point ID																					Date	6/18/2010
U	T	2	6	0	1	8	0	S	0	0	9	0	E	0	_	4	0	0	2	0	0	

Meridian		Township		N S	Range		E W	Section		Corner			
■ Salt Lake	☐ Uintah	1	8	S	0	9	E	3	3	☐ NW	■ NE	☐ SE	☐ SW

Contact's Name	Lee M. Swasey	State	Utah	☐ N 1/4	☐ E 1/4	☐ S 1/4	☐ W 1/4
Contact's Phone	435-381-2523						
License #	163634-2201	County	Emery	☐ WC	☐ RC	☐ MC	☐ Other
Source Agency	Johansen & Tuttle Engineering Inc.						

PLSS Monument Coordinates

Datum			NGS National Spatial Reference System Adjustment			
☐ NAD27	■ NAD83	☐ WGS84	☐ NAD83 1986	☐ NAD83 1994 (OPUS)	☐ NAD83 2007	■ NAD83 1994 (HARN)

Latitude (DMS)	Longitude (DMS)
N 39 - 13 - 15 . 9173 6	W 110 - 54 - 25 . 8127 5
Northing	**Easting**
688590.72	1808372.29

Units	☐ Survey Foot ■ International Foot ☐ Meter	**Coordinate Type**	■ State Plane ☐ UTM (Zone 12N)
Zone	☐ Utah North ■ Utah Central ☐ Utah South	**Vertical Datum**	☐ NGVD29 ■ NAVD88
Ellipsoid Height	M 5490.88 FT	**Elevation**	M 5548.97 FT

Monument and Markings

Type / Size			
Stone	**Pipe/Cap**	**Post**	**Other**
Size	**Size** 2" \ 3"	**Size**	**Size**
Material	**Material** galvanized iron \ brass	**Material**	**Material**

Surveyor Seal	Section Location Diagram	Monument Inscription
Signature & Date	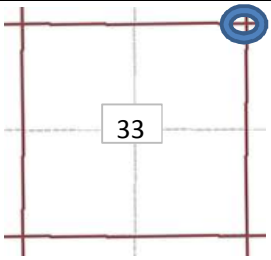	

Description and Observation of Monument

Found standard 1970 BLM brass cap 10" above ground 2.5 feet NE of dirt road.

Set #4 rebar: N 83°29'27" E, 53.19'; S 17°43'27" E, 64.74'; S 87°12'49" W, 82.90'; N 25°36'10" W, 64.70'

Sketch/Rubbing or Attach Photo of GPS Station Occupied

Show rotation of stampings/markings relative to North and describe briefly