

UTAH LAND SURVEY MONUMENT RECORD

County EMERY

County Reference No. 0817 700620

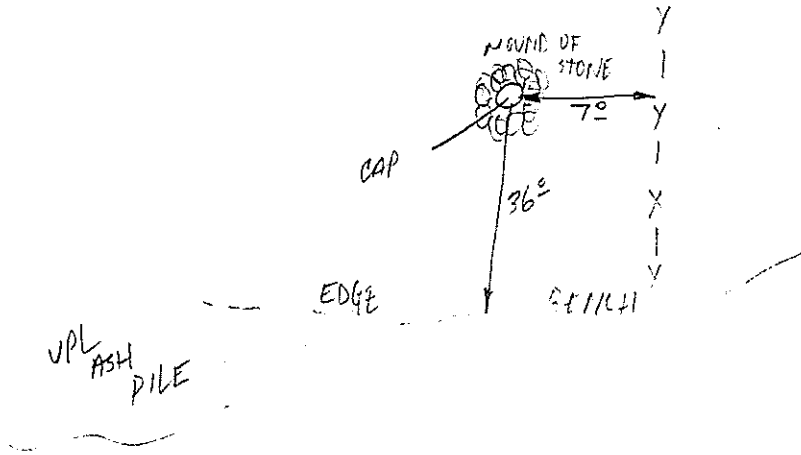
1. Date of Field Work: 11/18/99

2. Type of Monument: (Check one)
 Section Corner Quarter Corner
 Bench Mark Other 1/16 CORNER

3. Your Description and Observation of Monument Found (Be Specific):
1982 ALUMINUM CAP IN MOUND OF STONE

4. Description of Monument, Reference Monument or Accessories Established by You to Perpetuate the Location of this Point:
FLAGGED

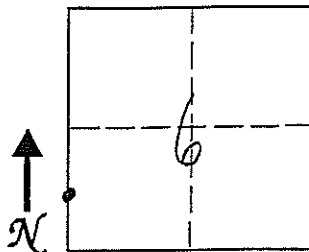
5. Sketch showing Relative Location of Monument Accessories and Two Reference Points Stating Whether Found or Set. Show Supporting and/or Contradictory Evidence where Applicable. Include North Arrow.



6. Certification:
 Firm Name and/or Surveyor: _____ Phone: _____
 Address: _____

This is to certify that I was in responsible charge of the surveying work described in this record and that to the best of my knowledge the information presented herein is true and correct.

7. Location Diagram:
 8. Section: 6
 9. Township: 17S
 10. Range: 8E



Lee M. Swasey
 LICENSED LAND SURVEYOR
 No. 163634
 Signature
LEE M. SWASEY
 Surveyor's Seal
 (over signature)
 STATE OF UTAH
20/Dec/99
 Date

US DEPT. OF INT.
 UNLAWFUL TO REMOVE
 T17S
 RTE R0E
 S1/16
 | 56
 1982
 CAP ALUM.
 ALUM.

11. Monument Inscription: _____
 12. Diagram Coordinate from Master Index for Townships: _____

Report one monument per form.
 Type or use permanent black ink.
 Fill in all items.

UTAH LAND SURVEY MONUMENT RECORD

County EMERY

County Reference No. 0817660640

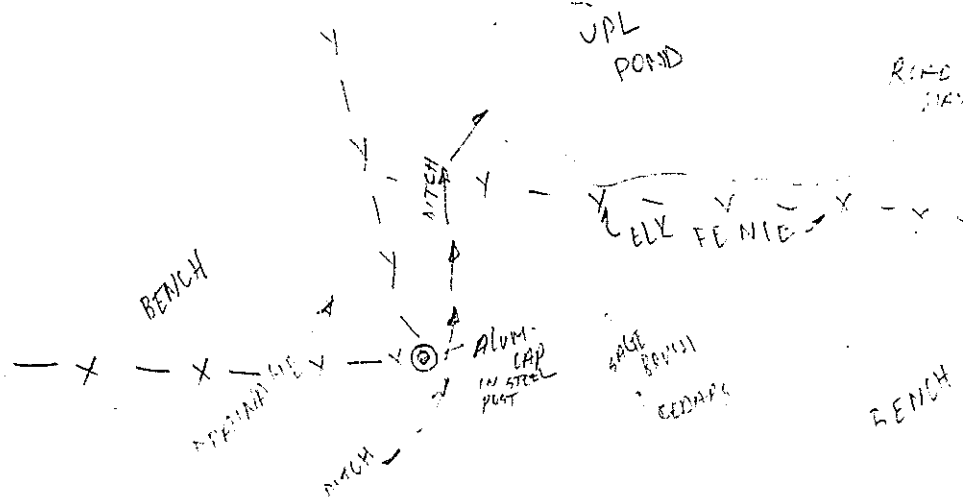
1. Date of Field Work: 11/18/99

2. Type of Monument: (Check one)
 Section Corner Quarter Corner
 Bench Mark Other 1/16 CORNER

3. Your Description and Observation of Monument Found (Be Specific):
1982 ALUMINUM CAP IN 6" R STEEL PIPE (YELLOW)

4. Description of Monument, Reference Monument or Accessories Established by You to Perpetuate the Location of this Point: FLAGGED

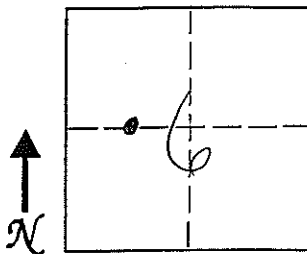

5. Sketch showing Relative Location of Monument Accessories and Two Reference Points Stating Whether Found or Set. Show Supporting and/or Contradictory Evidence where Applicable. Include North Arrow.



6. Certification:
 Firm Name and/or Surveyor: _____ Phone: _____
 Address: _____

This is to certify that I was in responsible charge of the surveying work described in this record and that to the best of my knowledge the information presented herein is true and correct.

7. Location Diagram:
 8. Section: 6
 9. Township: 17S
 10. Range: 2E



Swasey
 163634
 Signature
SWASEY
 Surveyor's Seal
 STATE OF UTAH

20/Dec/99
 Date

11. Monument Inscription: _____

12. Diagram Coordinate from Master Index for Townships: _____

Report one monument per form. Type or use permanent black ink. Fill in all items.

UTAH LAND SURVEY MONUMENT RECORD

County EMERY

County Reference No. 021760620

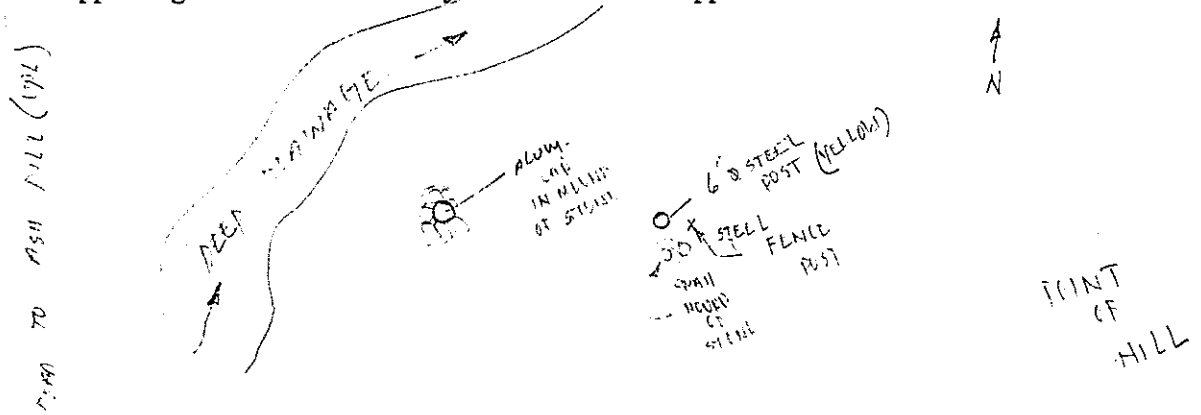
1. Date of Field Work: 11/18/99

2. Type of Monument: (Check one)
 Section Corner Quarter Corner
 Bench Mark Other 1/16 CORNER

3. Your Description and Observation of Monument Found (Be Specific):
 1985 ALUM. CAP w/ MOUND OF STONE AROUND CAP —
 6" Ø STEEL POST (YELLOW) 40' EAST OF CAP & A STEEL
 FENCE POST BY THAT.

4. Description of Monument, Reference Monument or Accessories Established by You to Perpetuate the Location of this Point:
FLAGGED

5. Sketch showing Relative Location of Monument Accessories and Two Reference Points Stating Whether Found or Set. Show Supporting and/or Contradictory Evidence where Applicable. Include North Arrow.

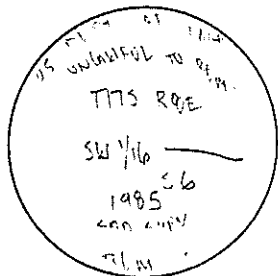
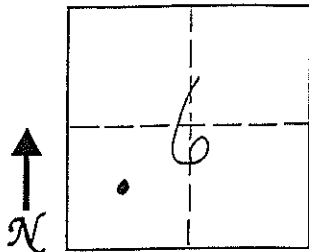


6. Certification:

Firm Name and/or Surveyor: _____ Phone: _____
 Address: _____

This is to certify that I was in responsible charge of the surveying work described in this record and that to the best of my knowledge the information presented herein is true and correct.

7. Location Diagram:
 8. Section: 6
 9. Township: 17S
 10. Range: 8E



11. Monument Inscription:

12. Diagram Coordinate from Master Index for Townships: _____

See 11/18/99

UTAH LICENSED LAND SURVEYOR

No. 163654

Signature M. SWASEY

Surveyor's Seal

(over signature)

STATE OF UTAH

20/Dec/99

Date

Report one monument per form.
 Type or use permanent black ink.
 Fill in all items.

UTAH LAND SURVEY MONUMENT RECORD

County EMERY

County Reference No. 0817660600


1. Date of Field Work: 11/18/99

2. Type of Monument:
 (Check one)
 Section Corner Quarter Corner
 Bench Mark Other 1/16 CORNERS

3. Your Description and Observation of Monument Found (Be Specific):
1 1982 CAP AND 1 1985 CAP W/ MOUND OF STONE AROUND
BOTH CAPS!

4. Description of Monument, Reference Monument or Accessories Established by You to Perpetuate the Location of this Point: FLAGGED

5. Sketch showing Relative Location of Monument Accessories and Two Reference Points Stating Whether Found or Set. Show Supporting and/or Contradictory Evidence where Applicable. Include North Arrow.

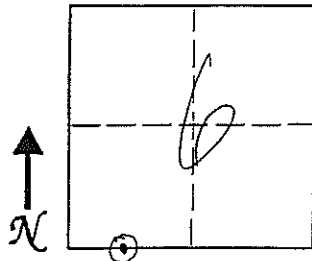


6. Certification:

Firm Name and/or Surveyor: _____ Phone: _____
 Address: _____

This is to certify that I was in responsible charge of the surveying work described in this record and that to the best of my knowledge the information presented herein is true and correct.

7. Location Diagram: _____
 8. Section: 6
 9. Township: 17S
 10. Range: 8E



Handwritten Signature

UTAH LAND SURVEYING


Signature NO. 103334

Surveyor's Seal

(over signature)

STATE OF UTAH

Date 20/Dec/99



11. Monument Inscription: _____

12. Diagram Coordinate from Master Index for Townships: _____

Report one monument per form. Type or use permanent black ink. Fill in all items.

UTAH LAND SURVEY MONUMENT RECORD

County EMERY

County Reference No. 0817640620


1. Date of Field Work: 11/18/99

2. Type of Monument: (Check one)
 Section Corner Quarter Corner
 Bench Mark Other 1/16 CORNER

3. Your Description and Observation of Monument Found (Be Specific):
1982 ALUMINUM CAP IN MOUND OF STONE

4. Description of Monument, Reference Monument or Accessories Established by You to Perpetuate the Location of this Point:
FLAGGED

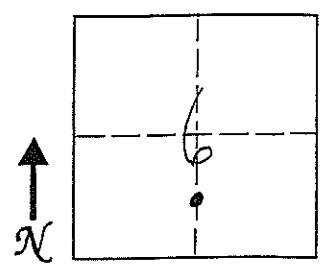
5. Sketch showing Relative Location of Monument Accessories and Two Reference Points Stating Whether Found or Set. Show Supporting and/or Contradictory Evidence where Applicable. Include North Arrow.



6. Certification:
 Firm Name and/or Surveyor: _____ Phone: _____
 Address: _____


This is to certify that I was in responsible charge of the surveying work described in this record and that to the best of my knowledge the information presented herein is true and correct.

7. Location Diagram:
 8. Section: 6
 9. Township: 17S
 10. Range: 8E



Lee M. Swasey

20/Dec/99



11. Monument Inscription: _____

12. Diagram Coordinate from Master Index for Townships: _____

Report one monument per form. Type or use permanent black ink. Fill in all items.

UTAH LAND SURVEY MONUMENT RECORD

County EMERY

County Reference No. 0817620620

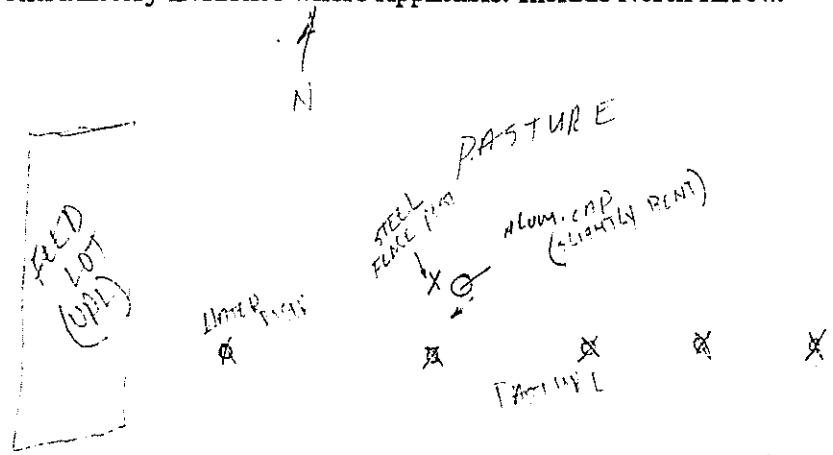
1. Date of Field Work: 11/18/99

2. Type of Monument: (Check one)
 Section Corner Quarter Corner
 Bench Mark Other 1/16 CORNER

3. Your Description and Observation of Monument Found (Be Specific):
1982 ALUM. CAP W/ STEEL POST DRIVEN TO THE SIDE OF CAP.

4. Description of Monument, Reference Monument or Accessories Established by You to Perpetuate the Location of this Point:
FLAGGED & PAINTED STEEL POST

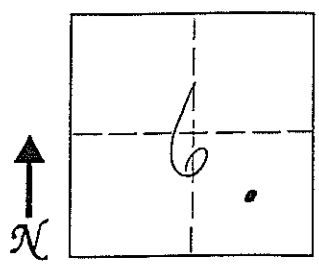
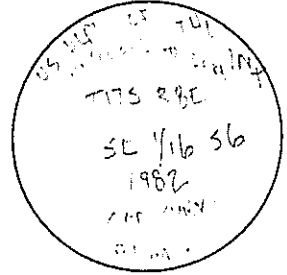
5. Sketch showing Relative Location of Monument Accessories and Two Reference Points Stating Whether Found or Set. Show Supporting and/or Contradictory Evidence where Applicable. Include North Arrow.



6. Certification:
 Firm Name and/or Surveyor: _____ Phone: _____
 Address: _____

This is to certify that I was in responsible charge of the surveying work described in this record and to the best of my knowledge the information presented herein is true and correct.

7. Location Diagram:
 8. Section: 6
 9. Township: 17S
 10. Range: 8E



Lee M. Swasey
 Signature
201 Dec 1999
 Date

11. Monument Inscription:
 12. Diagram Coordinate from Master Index for Townships: _____

Report one monument per form.
 Type or use permanent black ink.
 Fill in all items.

UTAH LAND SURVEY MONUMENT RECORD

County EMERY

County Reference No. D817620600

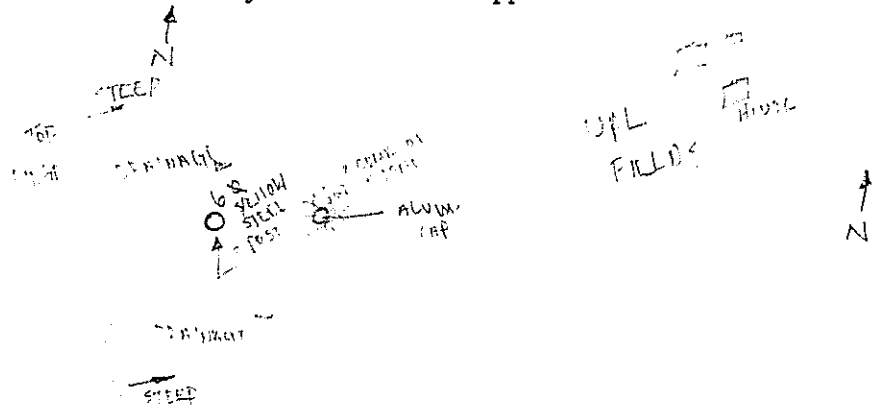
1. Date of Field Work: 11/18/99

2. Type of Monument:
 (Check one)
 Section Corner Quarter Corner
 Bench Mark Other 1/16 CORNER

3. Your Description and Observation of Monument Found (Be Specific):
1982 ALUM. CAP 21' MOUND OF STONE AROUND -
YELLOW STEEL POST 30' WEST OF CAP!

4. Description of Monument, Reference Monument or Accessories Established by You to Perpetuate the Location of this Point: ENLARGED

5. Sketch showing Relative Location of Monument Accessories and Two Reference Points Stating Whether Found or Set. Show Supporting and/or Contradictory Evidence where Applicable. Include North Arrow.

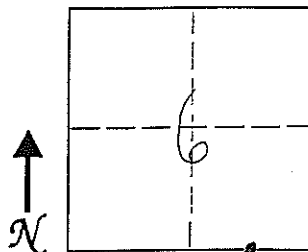


6. Certification:

Firm Name and/or Surveyor: _____ Phone: _____
 Address: _____

This is to certify that I was in responsible charge of the surveying work described in this record and that to the best of my knowledge the information presented herein is true and correct.

7. Location Diagram:
 8. Section: 6
 9. Township: 17S
 10. Range: 8E




Lee M. Swasey

No. 188654
 Signature LEE M. SWASEY
 Surveyor's Seal
 (over signature)
 STATE OF UTAH

20/Dec/99

Date



11. Monument Inscription:

12. Diagram Coordinate from Master Index for Townships: _____

Report one monument per form.
 Type or use permanent black ink.
 Fill in all items.

UTAH LAND SURVEY MONUMENT RECORD

County EMERY

County Reference No. 0817640700

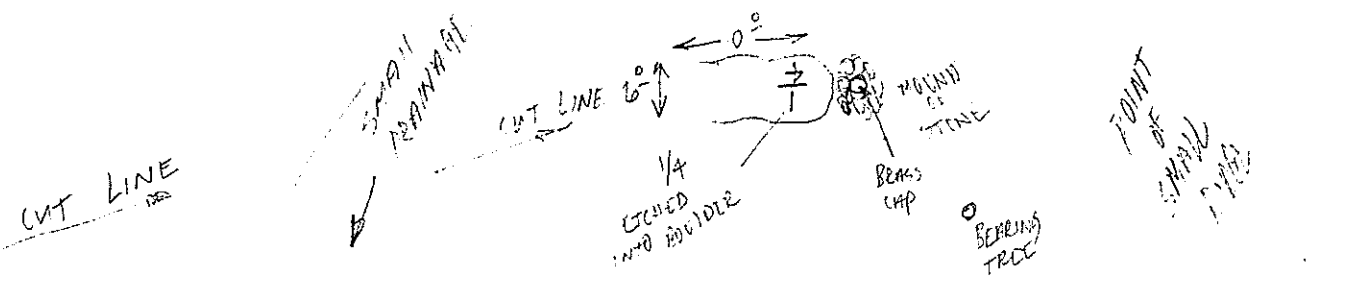
1. Date of Field Work: 11/17/99

2. Type of Monument:
 (Check one)
 Section Corner Quarter Corner
 Bench Mark Other

3. Your Description and Observation of Monument Found (Be Specific):
1/4 ETCHED INTO LARGE BOULDER, WITH A 1976 BRASS CAP DIALECT AS A WITNESS CORNER WITH A MOUND OF STONE AROUND CAP @ EDGE OF LARGE BOLDER.

4. Description of Monument, Reference Monument or Accessories Established by You to Perpetuate the Location of this Point: FLAGGED


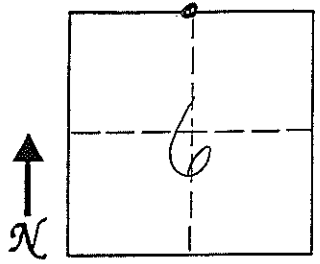
5. Sketch showing Relative Location of Monument Accessories and Two Reference Points Stating Whether Found or Set. Show Supporting and/or Contradictory Evidence where Applicable. Include North Arrow.



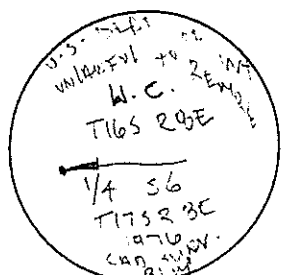
6. Certification:
 Firm Name and/or Surveyor: _____ Phone: _____
 Address: _____

This is to certify that I was in responsible charge of the surveying work described in this record and that to the best of my knowledge the information presented herein is true and correct.

7. Location Diagram:
 8. Section: 6
 9. Township: 17S
 10. Range: 8E



20/Dec/99 Date



11. Monument Inscription:

12. Diagram Coordinate from Master Index for Townships: _____

Report one monument per form.
 Type or use permanent black ink.
 Fill in all items.

UTAH LAND SURVEY MONUMENT RECORD

County EMERY

County Reference No. 0817600640

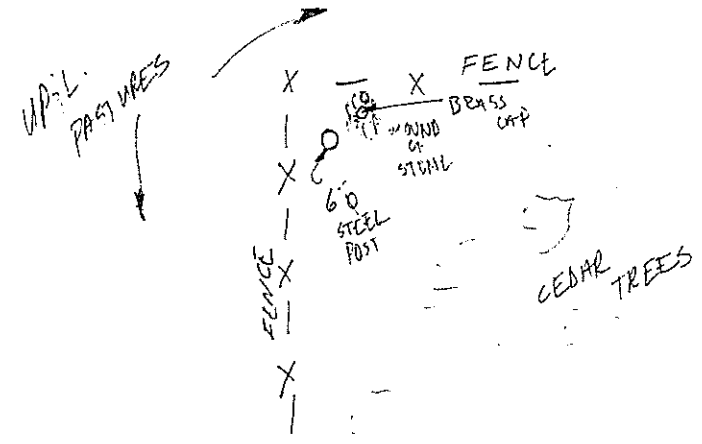
1. Date of Field Work: 11/16/99

2. Type of Monument:
 (Check one)
 Section Corner Quarter Corner
 Bench Mark Other _____

3. Your Description and Observation of Monument Found (Be Specific):
1982 BRASS CAP IN MOUND OF STONE

4. Description of Monument, Reference Monument or Accessories Established by You to Perpetuate the Location of this Point:
FLAGGED


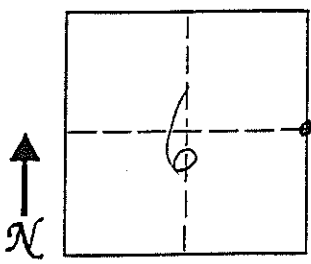
5. Sketch showing Relative Location of Monument Accessories and Two Reference Points Stating Whether Found or Set. Show Supporting and/or Contradictory Evidence where Applicable. Include North Arrow.



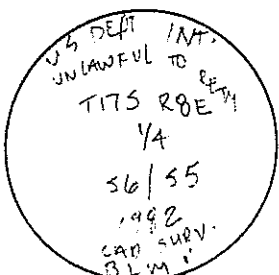
6. Certification:
 Firm Name and/or Surveyor: _____ Phone: _____
 Address: _____

This is to certify that I was in responsible charge of the surveying work described in this record and that to the best of my knowledge the information presented herein is true and correct.

7. Location Diagram:
 8. Section: 6
 9. Township: 17S
 10. Range: 8E



20/Dec/99 Date



11. Monument Inscription: _____

12. Diagram Coordinate from Master Index for Townships: _____

Report one monument per form.
 Type or use permanent black ink.
 Fill in all items.

UTAH LAND SURVEY MONUMENT RECORD

County Emery

County Reference No. 0817600600

1. Date of Field Work: 11-16-99

2. Type of Monument:
 (Check one) Section Corner Quarter Corner
 Bench Mark Other

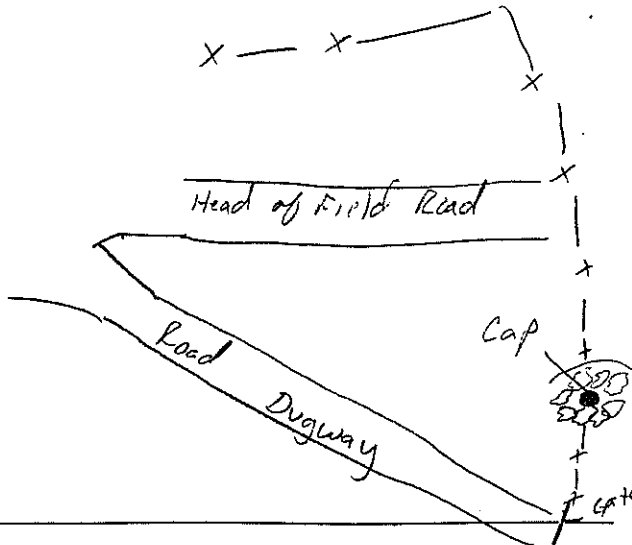
3. Your Description and Observation of Monument Found (Be Specific):

1982 Brass cap in mound of stone in Fence Line

4. Description of Monument, Reference Monument or Accessories Established by You to Perpetuate the Location of this Point:

Flagged

5. Sketch showing Relative Location of Monument Accessories and Two Reference Points Stating Whether Found or Set. Show Supporting and/or Contradictory Evidence where Applicable. Include North Arrow.

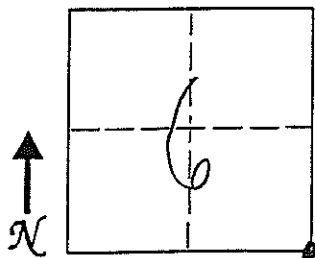


6. Certification:


Firm Name and/or Surveyor: _____ Phone: _____
 Address: _____

This is to certify that I was in responsible charge of the surveying work described in this record and that to the best of my knowledge the information presented herein is true and correct.

7. Location Diagram:
 8. Section: 6
 9. Township: 17S
 10. Range: 8E



Lee M. Swasey
 No. 163634
 Signature LEE M. SWASEY
 Surveyor's Seal
 (over signature)
 STATE OF UTAH
20/Dec/99
 Date



11. Monument Inscription:

12. Diagram Coordinate from Master Index for Townships: _____

Report one monument per form.
 Type or use permanent black ink.
 Fill in all items.

UTAH LAND SURVEY MONUMENT RECORD

County EMERY

County Reference No. 0817640600

1. Date of Field Work: 11-16-99

2. Type of Monument:
 (Check one) Section Corner Quarter Corner
 Bench Mark Other


3. Your Description and Observation of Monument Found (Be Specific):

1982 BRASS cap in mound of stone

4. Description of Monument, Reference Monument or Accessories Established by You to Perpetuate the Location of this Point:

Flagged

5. Sketch showing Relative Location of Monument Accessories and Two Reference Points Stating Whether Found or Set. Show Supporting and/or Contradictory Evidence where Applicable. Include North Arrow.

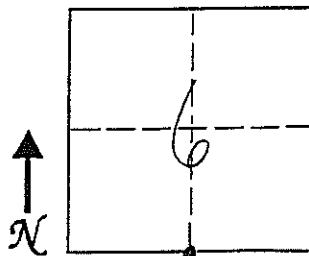


6. Certification:

Firm Name and/or Surveyor: _____ Phone: _____
 Address: _____

This is to certify that I was in responsible charge of the surveying work described in this record and that to the best of my knowledge the information presented herein is true and correct.

7. Location Diagram:
 8. Section: 6
 9. Township: 17S
 10. Range: 8E



Lee M. Swasey

LICENSED LAND SURVEYOR

No. 163634

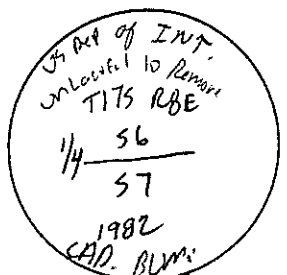
Signature: **LEE M. SWASEY**

Surveyor's Seal

(over signature)

STATE OF UTAH

20/Dec/99 Date



11. Monument Inscription:

12. Diagram Coordinate from Master Index for Townships: _____

Report one monument per form. Type or use permanent black ink. Fill in all items.

UTAH LAND SURVEY MONUMENT RECORD

County EMERY

County Reference No. 0817700600

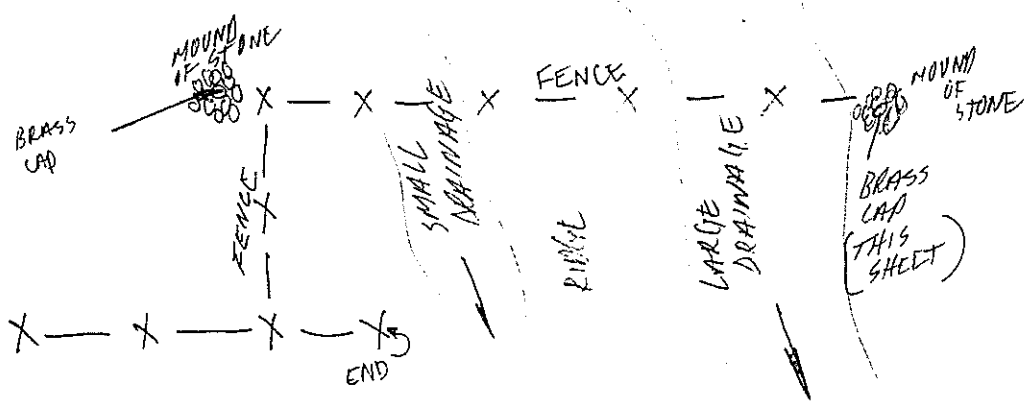
1. Date of Field Work: _____

2. Type of Monument: Section Corner Quarter Corner
 (Check one) Bench Mark Other _____

3. Your Description and Observation of Monument Found (Be Specific):
1968 BRASS CAP IN MOUND OF STONE

4. Description of Monument, Reference Monument or Accessories Established by You to Perpetuate the Location of this Point:
FLAGGED

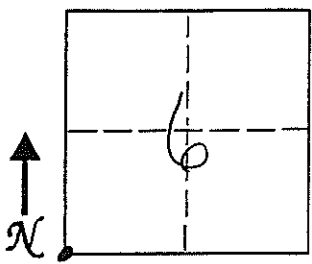
5. Sketch showing Relative Location of Monument Accessories and Two Reference Points Stating Whether Found or Set. Show Supporting and/or Contradictory Evidence where Applicable. Include North Arrow.



6. Certification:
 Firm Name and/or Surveyor: _____ Phone: _____
 Address: _____

This is to certify that I was in responsible charge of the surveying work described in this record and that to the best of my knowledge the information presented herein is true and correct.

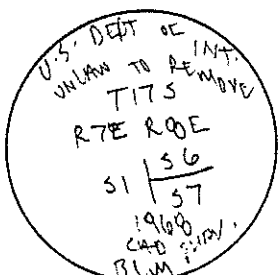
7. Location Diagram:
 8. Section: 6
 9. Township: 17S
 10. Range: 7E



Lee M. Swasey

 Signature No. 163634
LEE M. SWASEY
 Surveyor (over signature)
 STATE OF UTAH

 Date 20/Dec/99



11. Monument Inscription: _____

12. Diagram Coordinate from Master Index for Townships: _____

Report one monument per form. Type or use permanent black ink. Fill in all items.

UTAH LAND SURVEY MONUMENT RECORD

County EMERY

County Reference No. 0817700640

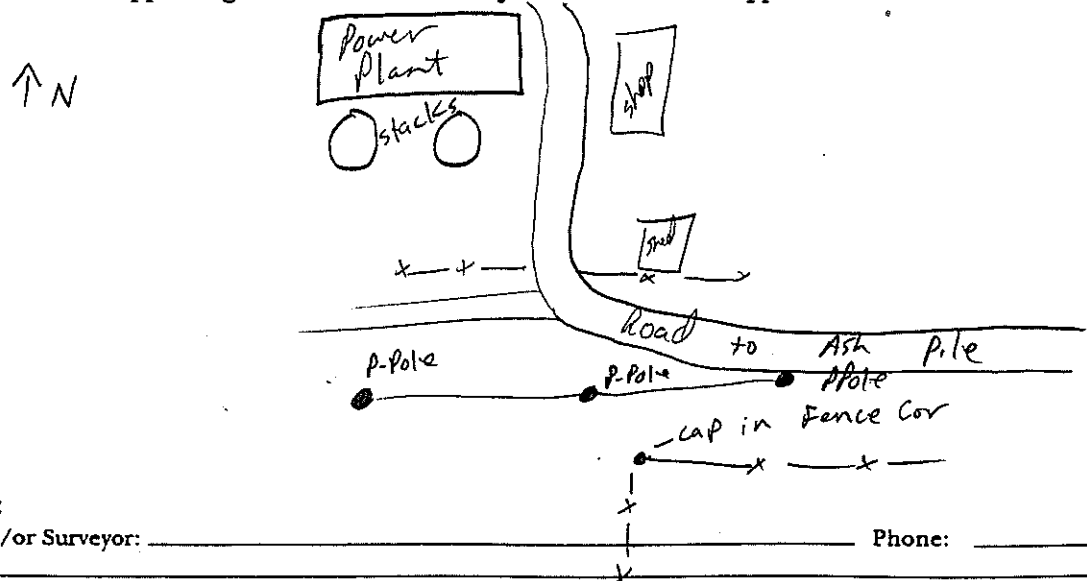
1. Date of Field Work: 11-16-99

2. Type of Monument: (Check one)
 Section Corner Quarter Corner
 Bench Mark Other

3. Your Description and Observation of Monument Found (Be Specific):
1968 Brass Cap in Fence Corner

4. Description of Monument, Reference Monument or Accessories Established by You to Perpetuate the Location of this Point:
Flagged

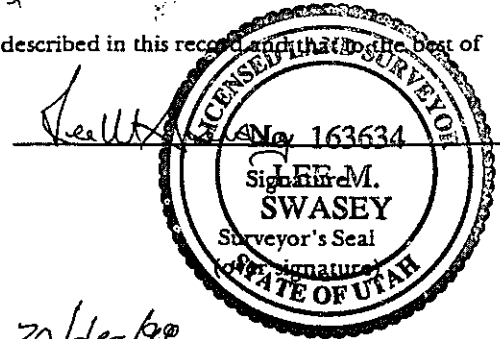
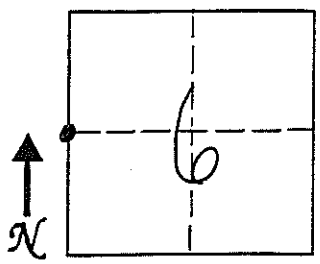
5. Sketch showing Relative Location of Monument Accessories and Two Reference Points Stating Whether Found or Set. Show Supporting and/or Contradictory Evidence where Applicable. Include North Arrow.



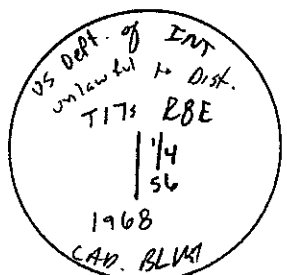
6. Certification:
Firm Name and/or Surveyor: _____ Phone: _____
Address: _____

This is to certify that I was in responsible charge of the surveying work described in this record and that to the best of my knowledge the information presented herein is true and correct.

7. Location Diagram:
8. Section: 6
9. Township: 17 S
10. Range: 8 E



20/Dec/99
Date



11. Monument Inscription:
12. Diagram Coordinate from Master Index for Townships: _____

Report one monument per form. Type or use permanent black ink. Fill in all items.