

UTAH LAND SURVEY MONUMENT RECORD

County EMERY

County Reference No. 0817 700540

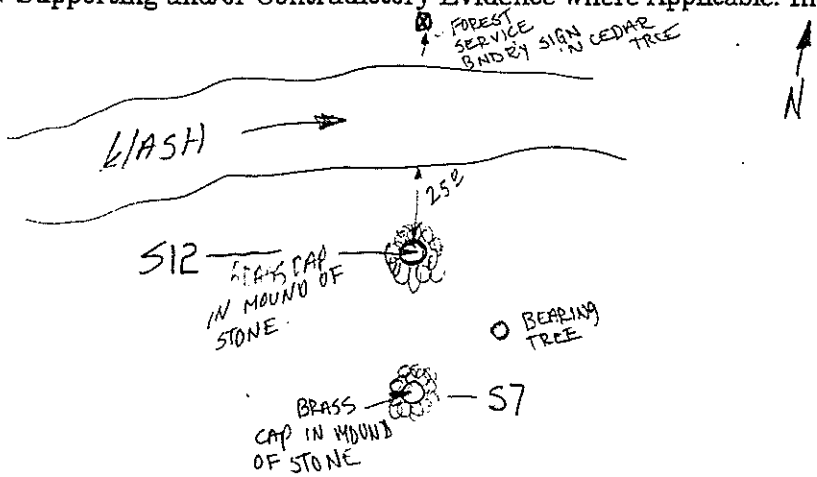
1. Date of Field Work: 11/18/99

2. Type of Monument:
 (Check one)
 Section Corner Quarter Corner
 Bench Mark Other

3. Your Description and Observation of Monument Found (Be Specific):
1968 BRASS CAP IN MOUND OF STONE

4. Description of Monument, Reference Monument or Accessories Established by You to Perpetuate the Location of this Point:
FLAGGED

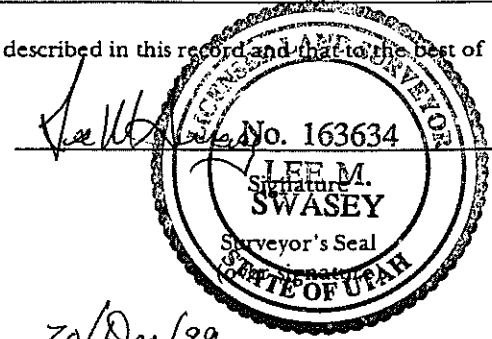
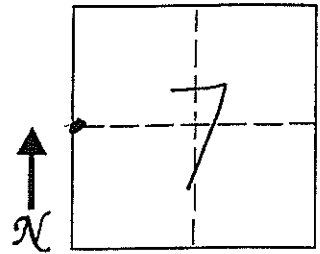
5. Sketch showing Relative Location of Monument Accessories and Two Reference Points Stating Whether Found or Set. Show Supporting and/or Contradictory Evidence where Applicable. Include North Arrow.



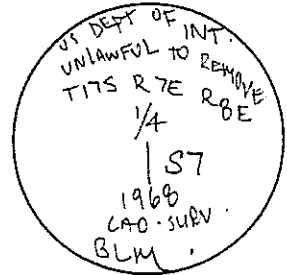
6. Certification:
 Firm Name and/or Surveyor: _____ Phone: _____
 Address: _____

This is to certify that I was in responsible charge of the surveying work described in this record and that to the best of my knowledge the information presented herein is true and correct.

7. Location Diagram:
 8. Section: 7
 9. Township: 17s
 10. Range: 8E



20/Dec/99 Date



11. Monument Inscription: _____
 12. Diagram Coordinate from Master Index for Townships: _____

Report one monument per form.
 Type or use permanent black ink.
 Fill in all items.

UTAH LAND SURVEY MONUMENT RECORD

County EMERY

County Reference No. 0817700560

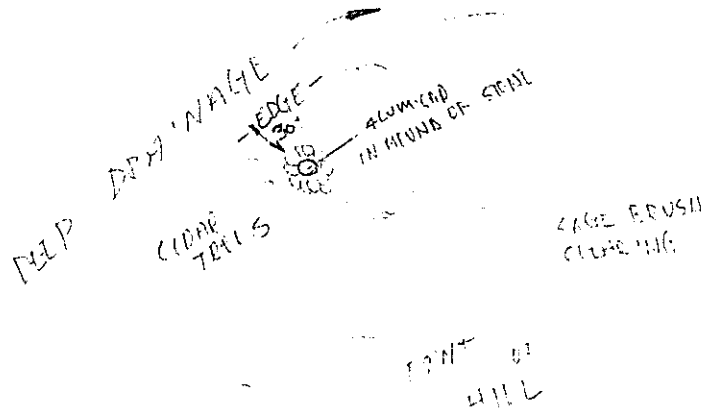
1. Date of Field Work: 11/18/99

2. Type of Monument: (Check one)
 Section Corner Quarter Corner
 Bench Mark Other 1/16 CORNER

3. Your Description and Observation of Monument Found (Be Specific):
1982 ALUM. CAP W/ MOUND OF STONE AROUND CAP

4. Description of Monument, Reference Monument or Accessories Established by You to Perpetuate the Location of this Point:
FLAGGED

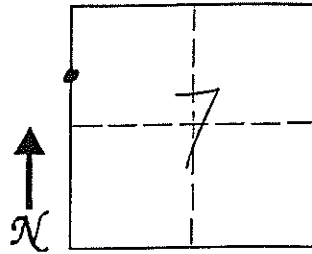
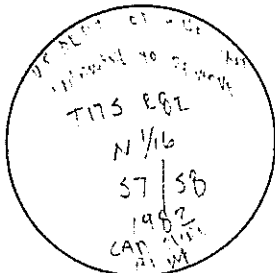
5. Sketch showing Relative Location of Monument Accessories and Two Reference Points Stating Whether Found or Set. Show Supporting and/or Contradictory Evidence where Applicable. Include North Arrow.



6. Certification:
 Firm Name and/or Surveyor: _____ Phone: _____
 Address: _____

This is to certify that I was in responsible charge of the surveying work described in this record and that to the best of my knowledge the information presented herein is true and correct.

7. Location Diagram:
 8. Section: 7
 9. Township: 17S
 10. Range: 8E



Ruth
 Signature
 No. 163634
 LEM M. SWASEY
 Surveyor's Seal
 (over signature)
20/Dec/98
 STATE OF UTAH

11. Monument Inscription: _____
 12. Diagram Coordinate from Master Index for Townships: _____

Report one monument per form. Type or use permanent black ink. Fill in all items.

UTAH LAND SURVEY MONUMENT RECORD

County EMERY

County Reference No. 0817 658600

1. Date of Field Work: 11/18/99

2. Type of Monument: (Check one)
 Section Corner
 Bench Mark
 Quarter Corner
 Other 1/4 CORNER


3. Your Description and Observation of Monument Found (Be Specific):

1 1/2 BRASS CAP w/ MOUND OF STONE

4. Description of Monument, Reference Monument or Accessories Established by You to Perpetuate the Location of this Point:

FLAGGED

5. Sketch showing Relative Location of Monument Accessories and Two Reference Points Stating Whether Found or Set. Show Supporting and/or Contradictory Evidence where Applicable. Include North Arrow.



6. Certification:

Firm Name and/or Surveyor: _____ Phone: _____

Address: _____

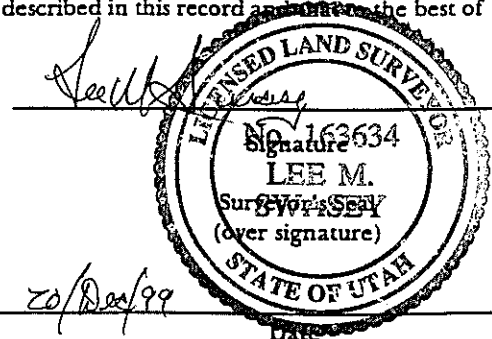

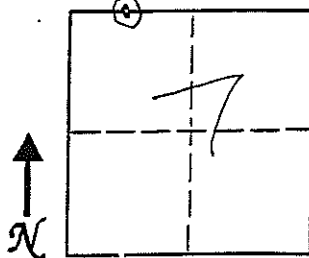
This is to certify that I was in responsible charge of the surveying work described in this record and to the best of my knowledge the information presented herein is true and correct.

7. Location Diagram:

8. Section: 7

9. Township: T17S

10. Range: R9E



11. Monument Inscription:

12. Diagram Coordinate from Master Index for Townships: _____

Report one monument per form. Type or use permanent black ink. Fill in all items.

UTAH LAND SURVEY MONUMENT RECORD

County EMERY

County Reference No. 12817600540


1. Date of Field Work: 11/18/99

2. Type of Monument: _____ Section Corner Quarter Corner
(Check one) _____ Bench Mark _____ Other _____

3. Your Description and Observation of Monument Found (Be Specific):
1982 ALUMINUM CAP IN MOUND OF STONE

4. Description of Monument, Reference Monument or Accessories Established by You to Perpetuate the Location of this Point: FLAGGED

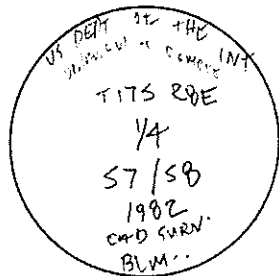
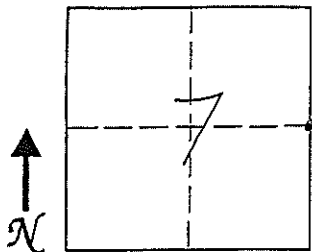
5. Sketch showing Relative Location of Monument Accessories and Two Reference Points Stating Whether Found or Set. Show Supporting and/or Contradictory Evidence where Applicable. Include North Arrow.



6. Certification:
Firm Name and/or Surveyor: _____ Phone: _____
Address: _____

This is to certify that I was in responsible charge of the surveying work described in this record and that to the best of my knowledge the information presented herein is true and correct.

7. Location Diagram:
8. Section: 7
9. Township: 17S
10. Range: 8E



11. Monument Inscription:

12. Diagram Coordinate from Master Index for Townships: _____

Signature: [Signature]
Signature No. 165634
Surveyor's Seal (over Signature)
20/Dec/99
Date
STATE OF UTAH

Report one monument per form. Type or use permanent black ink. Fill in all items.

UTAH LAND SURVEY MONUMENT RECORD

County EMERY

County Reference No. 0817602500

1. Date of Field Work: 11/16/99

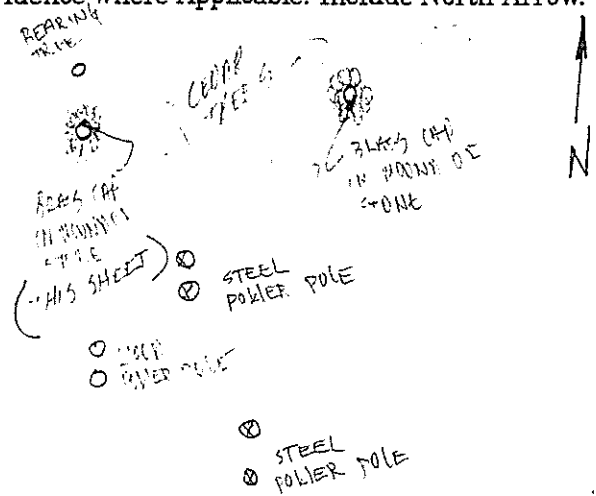
2. Type of Monument: Section Corner Quarter Corner
 (Check one) Bench Mark Other

3. Your Description and Observation of Monument Found (Be Specific):

1982 BRASS CAP IN MOUND OF STONE.

4. Description of Monument, Reference Monument or Accessories Established by You to Perpetuate the Location of this Point: FLAGGED

5. Sketch showing Relative Location of Monument Accessories and Two Reference Points Stating Whether Found or Set. Show Supporting and/or Contradictory Evidence where Applicable. Include North Arrow.

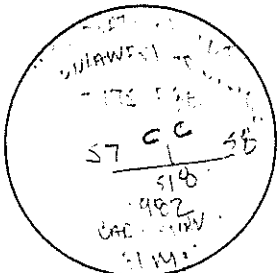

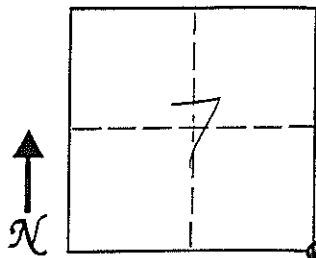


6. Certification:

Firm Name and/or Surveyor: _____ Phone: _____
 Address: _____

This is to certify that I was in responsible charge of the surveying work described in this record and that to the best of my knowledge the information presented herein is true and correct.

7. Location Diagram:
 8. Section: 7
 9. Township: 17S
 10. Range: 8E



11. Monument Inscription:

12. Diagram Coordinate from Master Index for Townships: _____

Report one monument per form.
 Type or use permanent black ink.
 Fill in all items.

UTAH LAND SURVEY MONUMENT RECORD

County EMERY

County Reference No. DB 17 642 500

1. Date of Field Work: 11-16-99

2. Type of Monument: (Check one)
 Section Corner Quarter Corner
 Bench Mark Other

3. Your Description and Observation of Monument Found (Be Specific):

1982 Brass Cap By Large Rock

4. Description of Monument, Reference Monument or Accessories Established by You to Perpetuate the Location of this Point:

Rebuilt mound of stone and Flagged

5. Sketch showing Relative Location of Monument Accessories and Two Reference Points Stating Whether Found or Set. Show Supporting and/or Contradictory Evidence where Applicable. Include North Arrow.

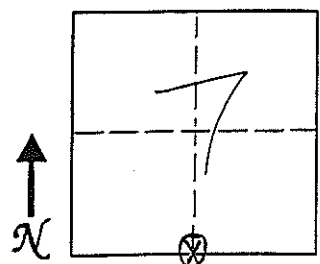


6. Certification:

Firm Name and/or Surveyor: _____ Phone: _____
 Address: _____

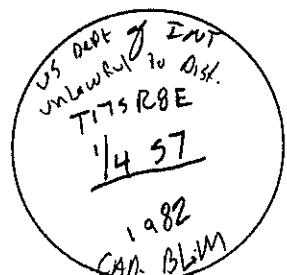
This is to certify that I was in responsible charge of the surveying work described in this record and that to the best of my knowledge the information presented herein is true and correct.

7. Location Diagram:
 8. Section: 7
 9. Township: 17S
 10. Range: 8E



Lee M. Swasey

Date 70/Dec/99



11. Monument Inscription:

12. Diagram Coordinate from Master Index for Townships: _____

Report one monument per form. Type or use permanent black ink. Fill in all items.