

EMERY COUNTY LAND SURVEY MONUMENT RECORD

Date of field work: 5-3-01

County Reference No. 1709200540

Type of Monument: _____ Section Corner Quarter Corner
 _____ Bench Mark _____ Other _____

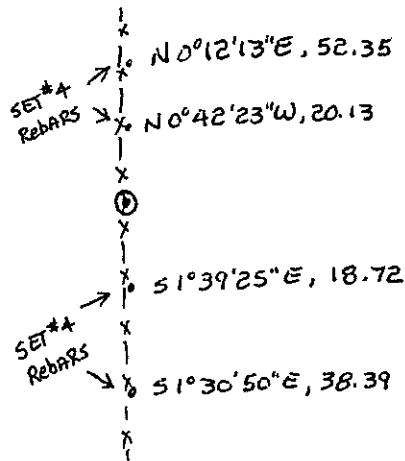
Your Description and Observation of Monument Found (Be Specific):

FOUND STD. BLM CAP ALONG a NORTH-SOUTH FENCE LINE

Description of Monument, Reference Monument or Accessories Established by You to Perpetuate the Location of this Point:

SET 2#4 REBARS NORTH, AND SOUTH OF THE MONUMENT

Sketch showing Relative Location of Monument Accessories and Two Reference Points Stating Whether Found or Set. Show Supporting and/or Contradictory Evidence where Applicable. Include North Arrow.


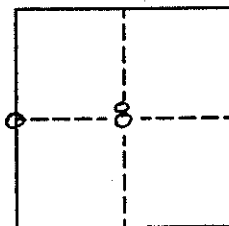


Certification:

Firm name and/or Surveyor: Johansen & Tuttle Eng.
 Address: 90 S. 100 E. Castle Dale, Utah 84513 Phone: (435) 381-2523

This is to certify that I was in responsible charge of the surveying work described in this record and that to the best of my knowledge the information presented herein is true and correct.

Location Diagram:
 Section: 8
 Township: 17 S
 Range: 9 E



Date 11-30-01