
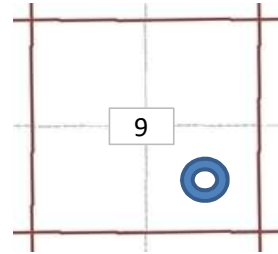



PLSS Monument Preservation Sheet

| Township Range Section Meridian | | | | | | | | | | | | | | | | | | | | | | |
|---|---------------------------------|---|-----------------|---|---|--------|-------|---|----------------------|--------|------------------------------------|-----------------------------|-----------------------------|-----------------------------|--------------------------------|--------------------------------|--------------------------------|--|---|---|---|---------|
| BLM Point ID | | | | | | | | | | | | | Date | | | | | | | | | |
| U | T | 2 | 6 | 0 | 1 | 6 | 0 | S | 0 | 0 | 7 | 0 | E | 0 | _ | 3 | 6 | 0 | 5 | 2 | 0 | 5/31/22 |
| Meridian | | | Township | | | N S | Range | | | E W | Section | | | Corner | | | | | | | | |
| <input checked="" type="checkbox"/> Salt Lake | <input type="checkbox"/> Uintah | | 1 | 6 | S | 0 | 7 | E | 0 | 9 | <input type="checkbox"/> NW | <input type="checkbox"/> NE | <input type="checkbox"/> SE | <input type="checkbox"/> SW | | | | | | | | |
| Contact's Name | | | Wacey R. Allred | | | | | | State | | Utah | | | | <input type="checkbox"/> N 1/4 | <input type="checkbox"/> E 1/4 | <input type="checkbox"/> S 1/4 | <input type="checkbox"/> W 1/4 | | | | |
| Contact's Phone | | | 435-381-2523 | | | | | | County | | Emery | | | | <input type="checkbox"/> WC | <input type="checkbox"/> RC | <input type="checkbox"/> MC | <input checked="" type="checkbox"/> 1/16 | | | | |
| License # | | | 11179291-2201 | | | | | | Source Agency | | Johansen & Tuttle Engineering Inc. | | | | | | | | | | | |

| PLSS Monument Coordinates | | | | | | | | | | | | |
|--------------------------------------|--|-------------------------------------|---|---|--|--|---|--|--|---------|--|----|
| Datum | | | | | NGS National Spatial Reference System Adjustment | | | | | | | |
| <input type="checkbox"/> NAD27 | <input checked="" type="checkbox"/> NAD83 | <input type="checkbox"/> WGS84 | <input type="checkbox"/> NAD83 1986 | <input type="checkbox"/> NAD83 1994 (OPUS) | <input type="checkbox"/> NAD83 2007 | <input checked="" type="checkbox"/> NAD83 1994 (HARN) | | | | | | |
| Latitude (DMS) | | | | | Longitude (DMS) | | | | | | | |
| N | 39°26'31.88012" | | | | W | 111°08'17.54133" | | | | | | |
| Northing | | | | | Easting | | | | | | | |
| 6965770.56 | | | | | 1742593.18 | | | | | | | |
| Units | | | | | Coordinate Type | | | | | | | |
| <input type="checkbox"/> Survey Foot | <input checked="" type="checkbox"/> International Foot | <input type="checkbox"/> Meter | <input checked="" type="checkbox"/> State Plane | | <input type="checkbox"/> UTM (Zone 12N) | | | | | | | |
| Zone | | | | | Vertical Datum | | | | | | | |
| <input type="checkbox"/> Utah North | <input checked="" type="checkbox"/> Utah Central | <input type="checkbox"/> Utah South | <input type="checkbox"/> NGVD29 | | <input checked="" type="checkbox"/> NAVD88 | | | | | | | |
| Ellipsoid Height | | | | | Elevation | | | | | | | |
| M | | | 7519.67 | | FT | | M | | | 7572.67 | | FT |

| Monument and Markings | | | |
|-----------------------|---------------|----------|----------|
| Type / Size | | | |
| Stone | Pipe/Cap | Post | Other |
| Size | Size | Size | Size |
| Material | Material | Material | Material |
| | 2 1/2" / 3/4" | | |
| | steel / brass | | |

| Surveyor Seal | Section Location Diagram | Monument Inscription |
|---|---|---|
|  |  |  |
| Signature & Date | | |

Description and Observation of Monument

Found Standard BLM Brass Cap on steep, grassy, East facing slope. Aluminum Forest Service sign placed next to corner. Found in a mound of stone.

Set four 1/2" rebar: S 84°15'45" W, 15.19'; N 05°43'43" E, 12.61'; S 79°36'41" E, 10.29'; S 05°39'02" W, 20.84'

Sketch/Rubbing or Attach Photo of GPS Station Occupied
Show rotation of stampings/markings relative to North and describe briefly

