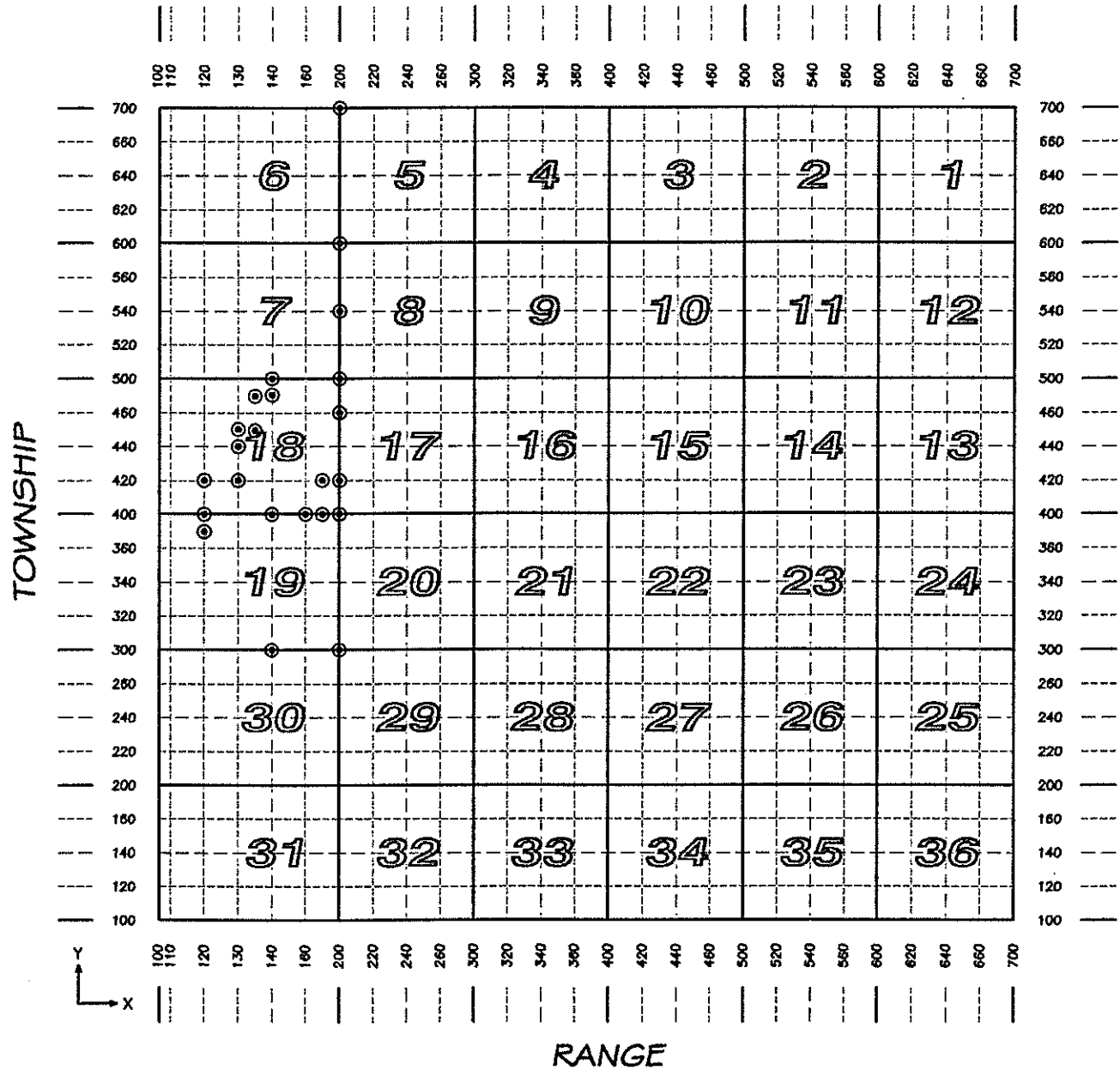


Emery County 2000 Point ID System



T R X Y
 1706440400 = S 1/4, Sec.15, T 17 S, R 6 E.

1706

T. 17 S. R. 6 E. SLM

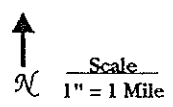
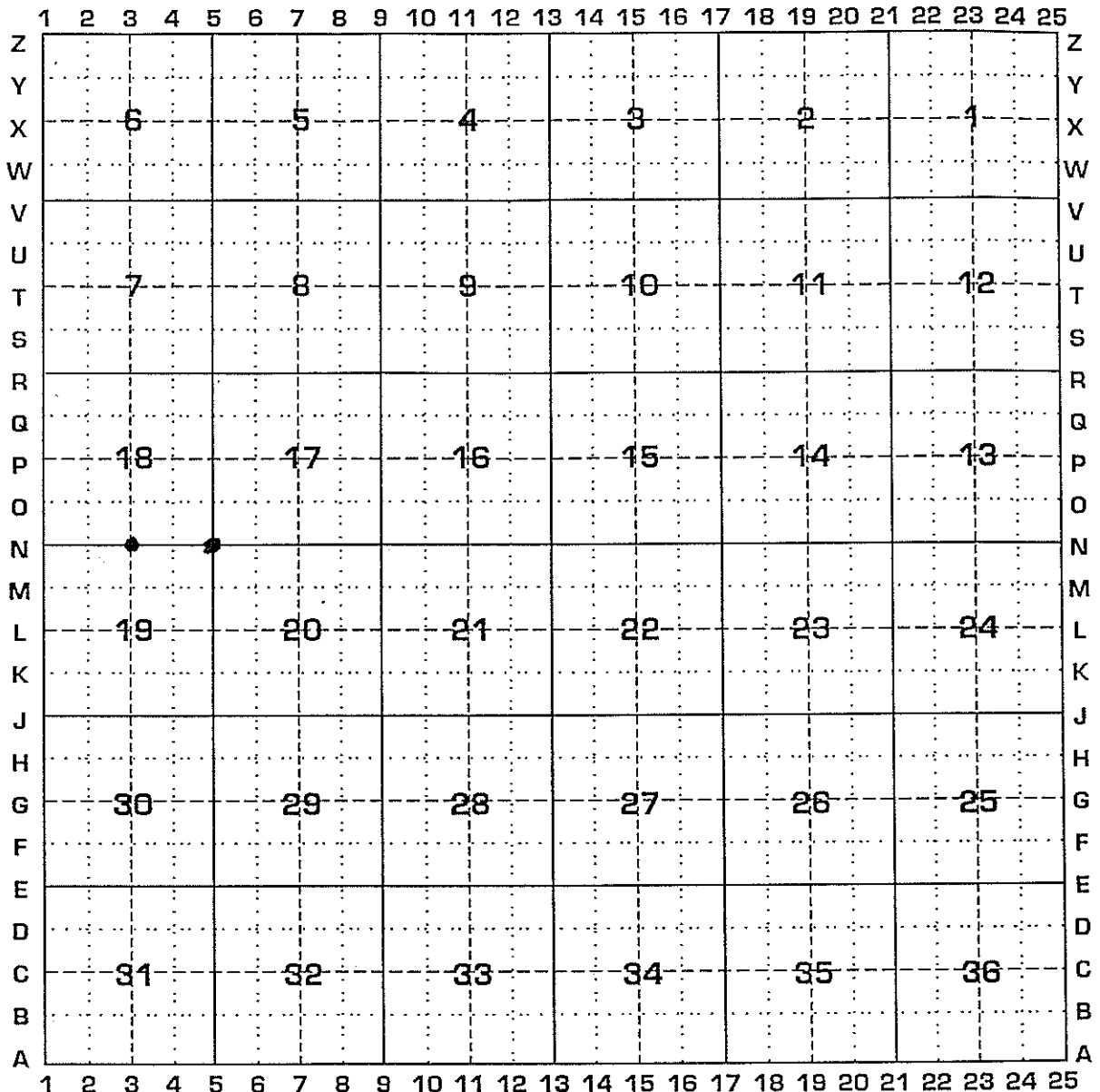
© MONUMENT RECORD FILED

November 2001

EMERY COUNTY SECTION CORNERS							1706
NAD 83 (1994) State Plane Coordinate Data, Central Zone							2000 id system
TOWNSHIP 17 SOUTH, RANGE 6 EAST							
SECTION CODE	INTERNATIONAL FEET				POSITION		
	NORTHING	EASTING	ELEV.	LATITUDE	LONGITUDE		
1706120370	6926976.75	1698557.64	7420.53	N 39° 20' 09.8316	W 111° 17' 40.0256		
1706120400	6927631.98	1698561.55	7466.01	N 39° 20' 16.3079	W 111° 17' 39.9567		
1706120420	6928947.97	1698568.93	7595.43	N 39° 20' 29.3151	W 111° 17' 39.8243		
1706130420	6928953.38	1699878.87	7341.30	N 39° 20' 29.3384	W 111° 17' 23.1499		
1706130440	6930273.67	1699882.98	7402.67	N 39° 20' 42.3882	W 111° 17' 23.0580		
1706130450	6930930.05	1699885.15	7460.17	N 39° 20' 48.8758	W 111° 17' 23.0108		
1706135450	6930935.17	1700538.51	7362.28	N 39° 20' 48.9112	W 111° 17' 14.6933		
1706135470	6932245.92	1700541.03	7443.28	N 39° 21' 01.8667	W 111° 17' 14.6216		
1706140300	6922381.45	1701180.63	7196.04	N 39° 19' 24.3504	W 111° 17' 06.7807		
1706140400	6927635.86	1701186.72	7242.95	N 39° 20' 16.2853	W 111° 17' 06.5425		
1706140470	6932250.47	1701193.26	7395.95	N 39° 21' 01.8962	W 111° 17' 06.3181		
1706140500	6932905.88	1701193.50	7435.47	N 39° 21' 08.3743	W 111° 17' 06.2950		
1706160400	6927653.43	1702505.70	7163.48	N 39° 20' 16.4273	W 111° 16' 49.7535		
1706170400	6927662.26	1703164.59	7188.72	N 39° 20' 16.4985	W 111° 16' 41.3667		
1706170420	6928979.25	1703160.28	7252.03	N 39° 20' 29.5158	W 111° 16' 41.3800		
1706200300	6922405.21	1703828.81	7038.52	N 39° 19' 24.5210	W 111° 16' 33.0800		
1706200400	6927670.58	1703823.25	7367.25	N 39° 20' 16.5645	W 111° 16' 32.9828		
1706200420	6928985.02	1703816.81	7316.25	N 39° 20' 29.5566	W 111° 16' 33.0228		
1706200460	6931612.90	1703806.67	7309.91	N 39° 20' 55.5310	W 111° 16' 33.0680		
1706200500	6932926.59	1703799.50	7290.07	N 39° 21' 08.5158	W 111° 16' 33.1174		
1706200540	6935562.40	1703787.89	7388.54	N 39° 21' 34.5686	W 111° 16' 33.1811		
1706200600	6938198.51	1703776.66	7520.51	N 39° 22' 00.6244	W 111° 16' 33.2400		
1706200700	6942802.75	1703760.22	7686.71	N 39° 22' 46.1334	W 111° 16' 33.3025		

UTAH LAND SURVEY MONUMENTS MASTER INDEX

TOWNSHIP 17 South RANGE 6 East, 5LR of M.



● **Legend**
 Location of Monument.
 Record filed under this township.

EXPLANATION

Each monument record is identified by an numerical-alphabetical index or coordinate number which is related to the township diagram above. For example, the quarter corner common to Sections 4 and 5 would have the coordinate number 9-X.

Monuments which are not located at intersecting lines on the above diagram are identified by reference to the nearest decimal division of the spaces, with the decimal values increasing to the right and upward; e.g. 1.7-C, 8-M.3, 6.2-T.5.

A monument which is common to adjoining townships will be identified by the coordinates in the township in which the record is to be filed, except in the case where a county boundary coincides with a township line, in which case an appropriate coordinate number shall be used for each county involved.

Within each township file, the records shall be inserted in numerical-alphabetical order from top to bottom.

NOTICE

There may be more than one record for a monument. DO NOT REMOVE OLD RECORD when filing new one.