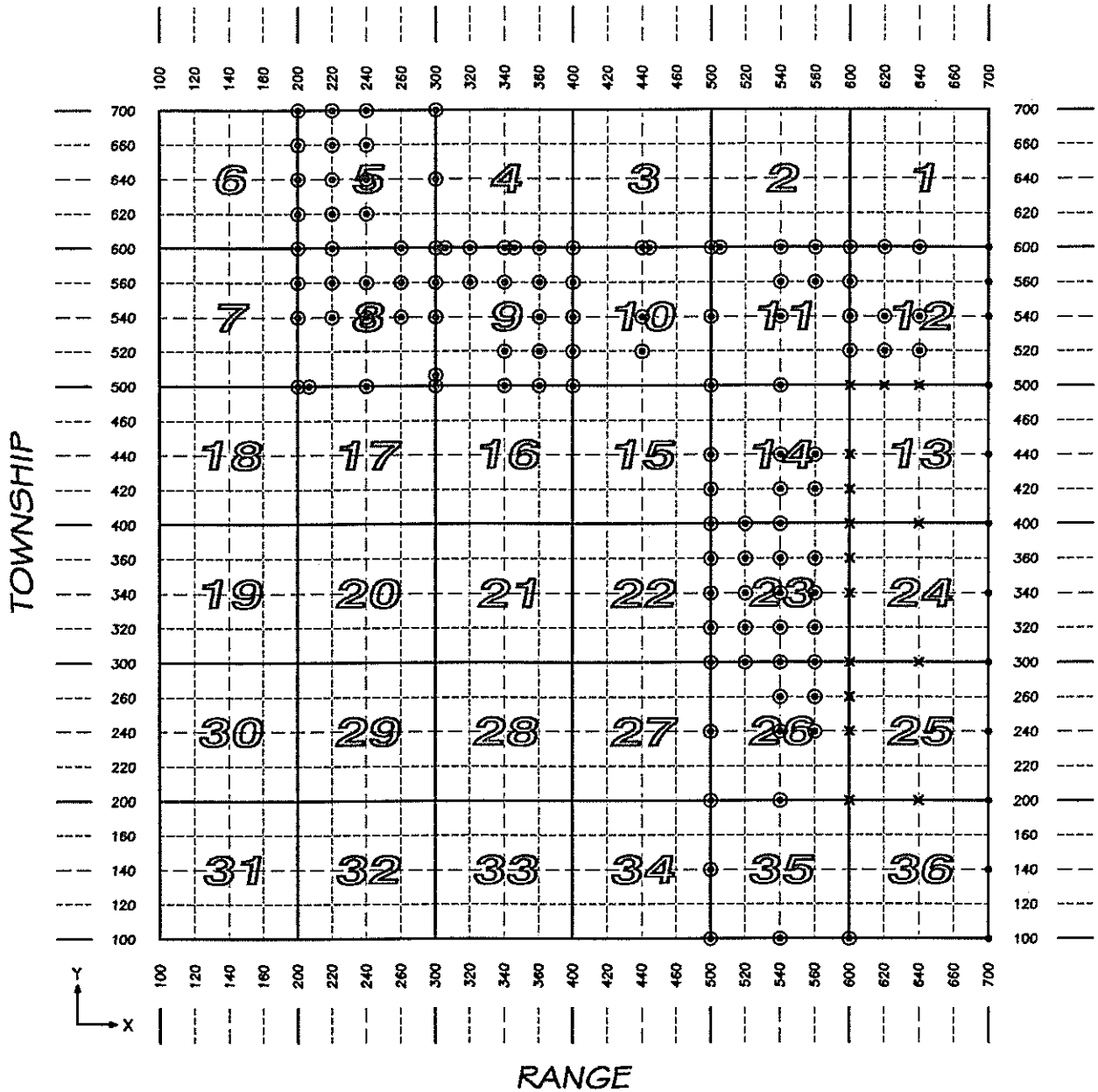


# Emery County 2000 Point ID System



T R X Y  
 1708440400 = S 1/4, Sec. 15, T 17 S, R 8 E.

1708

T. 17 S. R. 8 E. SLM

- ⊙ MONUMENT RECORD FILED
- SEE ADJOINING SHEET
- x SEE SHEET 0817

Nov. 2001


EMERY COUNTY SECTION CORNERS		1708				
NAD 83 (1994) State Plane Coordinate Data, Central Zone		2000 id system				
TOWNSHIP 17 SOUTH, RANGE 8 EAST						
INTERNATIONAL FEET		POSITION				
SECTION CODE	NORTHING	EASTING	ELEV.		LATITUDE	LONGITUDE
CC - 1708200500	6932676.70	1765124.22	6555.42	N	39° 21' 03.7922	111° 03' 32.4151
1708200540	6935679.71	1765114.12	6631.85	N	39° 21' 33.4743	111° 03' 32.3552
1708200560	6936997.00	1765105.34	6345.02	N	39° 21' 46.4948	111° 03' 32.3843
1708200600	6938314.84	1765096.79	6216.23	N	39° 21' 59.5207	111° 03' 32.4104
1708200620	6939640.44	1765089.66	6267.06	N	39° 22' 12.6233	111° 03' 32.4180
1708200640	6940965.71	1765082.45	6360.48	N	39° 22' 25.7225	111° 03' 32.4266
1708200660	6942309.93	1765081.06	6328.94	N	39° 22' 39.0088	111° 03' 32.3599
1708200700	6943653.98	1765080.26	6372.56	N	39° 22' 52.2934	111° 03' 32.2857
1708201500	6932679.36	1765258.84	6546.77	N	39° 21' 03.8119	111° 03' 30.7011
1708220540	6935690.99	1766440.97	6396.99	N	39° 21' 33.5208	111° 03' 15.4608
1708220560	6937014.43	1766425.98	6285.33	N	39° 21' 46.6024	111° 03' 15.5677
1708220600	6938337.36	1766410.92	6203.24	N	39° 21' 59.6789	111° 03' 15.6755
1708220620	6939662.44	1766433.57	6317.44	N	39° 22' 12.7749	111° 03' 15.3031
1708220640	6940986.63	1766456.32	6386.23	N	39° 22' 25.8620	111° 03' 14.9293
1708220660	6942319.54	1766482.32	6458.17	N	39° 22' 39.0351	111° 03' 14.5136
1708220700	6943651.64	1766508.56	6539.50	N	39° 22' 52.2003	111° 03' 14.0948
1708240500	6932688.92	1767819.42	6249.02	N	39° 21' 03.7802	111° 02' 58.1027
1708240540	6935701.41	1767768.74	6152.97	N	39° 21' 33.5581	111° 02' 58.5548
1708240560	6937031.81	1767746.83	6128.52	N	39° 21' 46.7088	111° 02' 58.7485
1708240620	6939683.59	1767778.18	6314.23	N	39° 22' 12.9173	111° 02' 58.1792
1708240640	6941006.95	1767830.93	6390.05	N	39° 22' 25.9947	111° 02' 57.4226
1708240660	6942328.52	1767883.76	6464.66	N	39° 22' 39.0544	111° 02' 56.6650
1708240700	6943649.65	1767935.58	6477.27	N	39° 22' 52.1099	111° 02' 55.9202
1708260540	6935712.71	1769129.26	6121.55	N	39° 21' 33.6017	111° 02' 41.2317
1708260560	6937038.42	1769113.12	6187.67	N	39° 21' 46.7058	111° 02' 41.3513
1708260600	6938363.81	1769097.64	6256.31	N	39° 21' 59.8067	111° 02' 41.4626
1708300500	6932708.01	1770513.91	6162.34	N	39° 21' 03.8333	111° 02' 23.7990
1708300505	6933017.12	1770510.74	6166.10	N	39° 21' 06.8887	111° 02' 23.8191

1708300540	6935723.56	1770490.76	6092.84	N	39° 21' 33.6401	W	111° 02' 23.8962
1708300560	6937044.89	1770480.73	6064.96	N	39° 21' 46.7006	W	111° 02' 23.9374
1708300580	6938367.79	1770470.69	6284.73	N	39° 21' 59.7766	W	111° 02' 23.9786
1708300600	6938367.48	1770560.00	6294.42	N	39° 21' 59.7690	W	111° 02' 22.8414
1708300640	6941049.47	1770561.71	6417.04	N	39° 22' 26.2775	W	111° 02' 22.6439
1708300700	6943679.63	1770543.16	6536.27	N	39° 22' 52.2748	W	111° 02' 22.7077
1708320560	6937037.54	1771813.77	6082.09	N	39° 21' 46.5598	W	111° 02' 06.9646
1708320600	6938362.78	1771810.76	6336.82	N	39° 21' 59.6586	W	111° 02' 06.9152
1708340500	6933026.84	1773140.37	6021.52	N	39° 21' 06.8498	W	111° 01' 50.3412
1708340520	6934359.53	1773142.71	6061.55	N	39° 21' 20.0219	W	111° 01' 50.2224
1708340560	6937029.71	1773148.10	6197.62	N	39° 21' 46.4135	W	111° 01' 49.9753
1708340600	6938357.34	1773150.40	6092.36	N	39° 21' 59.5357	W	111° 01' 49.8573
1708342600	6938356.92	1773182.76	6087.73	N	39° 21' 59.5298	W	111° 01' 49.4453
1708360500	6933033.45	1774478.53	5991.85	N	39° 21' 06.8454	W	111° 01' 33.3050
1708360520	6934357.80	1774475.67	6034.93	N	39° 21' 19.9353	W	111° 01' 33.2520
1708360540	6935682.41	1774471.63	6177.51	N	39° 21' 33.0279	W	111° 01' 33.2141
1708360560	6937008.90	1774474.97	6121.28	N	39° 21' 46.1387	W	111° 01' 33.0820
1708360600	6938352.01	1774477.26	6076.02	N	39° 21' 59.4138	W	111° 01' 32.9622
1708400500	6933040.10	1775816.87	5962.06	N	39° 21' 06.8406	W	111° 01' 16.2664
1708400520	6934353.97	1775808.08	5961.10	N	39° 21' 19.8273	W	111° 01' 16.2888
1708400540	6935669.03	1775799.29	6067.23	N	39° 21' 32.8258	W	111° 01' 16.3111
1708400560	6937010.02	1775801.85	6142.81	N	39° 21' 46.0799	W	111° 01' 16.1871
1708400600	6938346.82	1775804.79	6189.49	N	39° 21' 59.2926	W	111° 01' 16.0585
1708440520	6934359.45	1778450.77	6026.83	N	39° 21' 19.7403	W	111° 00' 42.6432
1708440540	6935678.41	1778439.90	6065.61	N	39° 21' 32.7774	W	111° 00' 42.6900
1708440600	6938344.86	1778415.48	6117.68	N	39° 21' 59.1337	W	111° 00' 42.8156
1708442600	6938345.07	1778438.59	6118.64	N	39° 21' 59.1346	W	111° 00' 42.5214
1708500100	6911725.79	1781436.18	5879.94	N	39° 17' 35.8678	W	111° 00' 06.2400
1708500200	6917044.86	1781391.02	5898.00	N	39° 18' 28.4436	W	111° 00' 06.4376
1708500240	6919739.46	1781296.01	5933.25	N	39° 18' 55.0821	W	111° 00' 07.4555
1708500300	6922409.48	1781262.49	5963.83	N	39° 19' 21.4743	W	111° 00' 07.6929
1708500320	6923737.07	1781242.63	6018.75	N	39° 19' 34.5972	W	111° 00' 07.8516
1708500340	6925065.02	1781222.96	5993.94	N	39° 19' 47.7237	W	111° 00' 08.0079
1708500360	6926395.07	1781204.47	5973.00	N	39° 20' 00.8708	W	111° 00' 08.1490
1708500400	6927724.96	1781185.71	5984.88	N	39° 20' 14.0164	W	111° 00' 08.2936
1708500420	6929051.42	1781167.09	5925.49	N	39° 20' 27.1281	W	111° 00' 08.4367

1708500420

1708500440	6930379.35	1781148.47	5904.32	N	39° 20' 40.2543	W	111° 00' 08.5796
1708500500	6933033.34	1781112.95	0.00	N	39° 21' 06.4881	W	111° 00' 08.8439
1708500540	6935686.18	1781076.60	6015.92	N	39° 21' 32.7106	W	111° 00' 09.1188
1708500600	6938350.18	1781033.28	6137.74	N	39° 21' 59.0438	W	111° 00' 09.4817
CC - 1708502600	6938351.95	1781071.16	6139.63	N	39° 21' 59.0592	W	111° 00' 08.9993
1708520300	6922422.99	1782592.93	5929.10	N	39° 19' 21.5343	W	110° 59' 50.7616
1708520320	6923752.02	1782572.41	5952.22	N	39° 19' 34.6715	W	110° 59' 50.9277
1708520340	6925080.97	1782552.44	5951.37	N	39° 19' 47.8079	W	110° 59' 51.0869
1708520360	6926411.01	1782533.16	5947.19	N	39° 20' 00.9550	W	110° 59' 51.2372
1708520400	6927739.93	1782514.35	5941.16	N	39° 20' 14.0910	W	110° 59' 51.3816
1708540100	6911759.67	1784091.50	5803.07	N	39° 17' 36.0551	W	110° 59' 32.4619
1708540200	6917082.66	1784057.66	0.00	N	39° 18' 28.6691	W	110° 59' 32.5081
1708540240	6919766.40	1783990.14	5868.07	N	39° 18' 55.1988	W	110° 59' 33.1734
1708540260	6921101.27	1783956.56	5885.99	N	39° 19' 08.3944	W	110° 59' 33.5044
1708540300	6922436.74	1783922.88	5898.81	N	39° 19' 21.5960	W	110° 59' 33.8366
1708540320	6923766.86	1783902.77	5914.26	N	39° 19' 34.7440	W	110° 59' 33.9965
1708540340	6925097.39	1783882.50	5913.76	N	39° 19' 47.8960	W	110° 59' 34.1584
1708540360	6926426.26	1783862.35	5918.41	N	39° 20' 01.0316	W	110° 59' 34.3190
1708540400	6927754.96	1783842.33	5933.78	N	39° 20' 14.1655	W	110° 59' 34.4779
1708540420	6929082.38	1783830.14	5912.76	N	39° 20' 27.2863	W	110° 59' 34.5373
1708540440	6930409.78	1783817.09	5902.50	N	39° 20' 40.4069	W	110° 59' 34.6076
1708540500	6933048.54	1783792.03	5925.06	N	39° 21' 06.4896	W	110° 59' 34.7362
1708540540	6935741.28	1783737.25	5963.21	N	39° 21' 33.1076	W	110° 59' 35.2393
1708540560	6937050.82	1783710.25	5998.11	N	39° 21' 46.0525	W	110° 59' 35.4886
1708540600	6938360.69	1783683.40	6032.20	N	39° 21' 59.0006	W	110° 59' 35.7360
1708560240	6919778.28	1785315.89	5845.37	N	39° 18' 55.2415	W	110° 59' 16.3037
1708560260	6921114.64	1785284.46	5862.39	N	39° 19' 08.4518	W	110° 59' 16.6063
1708560300	6922450.50	1785253.08	5907.81	N	39° 19' 21.6571	W	110° 59' 16.9083
1708560320	6923783.00	1785230.68	5885.22	N	39° 19' 34.8287	W	110° 59' 17.0963
1708560340	6925114.75	1785208.20	0.00	N	39° 19' 47.9929	W	110° 59' 17.2854
1708560360	6926441.92	1785189.99	5898.62	N	39° 20' 01.1116	W	110° 59' 17.4205
1708560420	6929097.24	1785154.91	5890.50	N	39° 20' 27.3586	W	110° 59' 17.6736
1708560440	6930425.30	1785138.69	5874.03	N	39° 20' 40.4859	W	110° 59' 17.7833
1708560560	6937087.44	1785034.84	5994.12	N	39° 21' 46.3399	W	110° 59' 18.6203
1708560600	6938407.00	1785001.96	6069.13	N	39° 21' 59.3842	W	110° 59' 18.9429
1708600100	6911793.74	1786746.71	5765.43	N	39° 17' 36.2415	W	110° 58' 58.6852

1708600520	6934447.05	1786409.04	5908.52	N	39° 21' 20.1645	W	110° 59' 01.3171
1708600540	6935796.18	1786397.69	5953.59	N	39° 21' 33.4998	W	110° 59' 01.3624
1708600560	6937124.56	1786358.99	0.00	N	39° 21' 46.6316	W	110° 59' 01.7576
1708600600	6938453.55	1786320.11	6087.79	N	39° 21' 59.7695	W	110° 59' 02.1550
1708620520	6934469.02	1787723.97	5933.75	N	39° 21' 20.3063	W	110° 58' 44.5746
1708620540	6935813.44	1787699.15	5939.28	N	39° 21' 33.5958	W	110° 58' 44.7909
1708620600	6938499.10	1787621.83	5949.66	N	39° 22' 00.1451	W	110° 58' 45.5763
1708640520	6934490.80	1789038.97	5884.81	N	39° 21' 20.4455	W	110° 58' 27.8312
1708640540	6935830.46	1789000.80	5922.90	N	39° 21' 33.6888	W	110° 58' 28.2169
1708640600	6938544.55	1788923.40	5937.14	N	39° 22' 00.5191	W	110° 58' 28.9995



R T W N  
 0817440400 = S 1/4, S16, T17S, R8E.

0817

T. 17 S. R. 8 E. SLM

- ⊙ MONUMENT RECORD FILED
- SEE ADJOINING SHEET

EMERY COUNTY SECTION CORNERS															0817		
NAD 83 (1994) State Plane Coordinate Data, Utah Central Zone																	
TOWNSHIP 17 SOUTH, RANGE 8 EAST																	
SECTION CODE	METERS					LATITUDE					LONGITUDE					FEET	
	NORTHING	EASTING	ELEVATION	D	M	S	S	D	M	S	NORTHING	EASTING	ELEVATION				
817140200	2108347.948	545384.526	1751.844	39°	18'	29.0445"	N	110°	58'	25.5554"	W	6917152.06	1789319.31	5747.52			
817140300	2109978.140	545366.878	1773.016	39°	19'	21.9110"	N	110°	58'	25.8918"	W	6922500.46	1789261.41	5816.98			
817140400	2111600.987	545333.795	1779.614	39°	20'	14.5422"	N	110°	58'	26.8746"	W	6927824.76	1789152.87	5838.63			
817140500	2113224.449	545310.651	1800.594	39°	21'	07.1915"	N	110°	58'	27.4426"	W	6933151.08	1789076.94	5907.46			
817160500	2113216.427	544905.673	0.000	39°	21'	07.0082"	N	110°	58'	44.3595"	W	6933124.76	1787748.27	0.00			
817160500-WC	2113216.299	544899.440	1789.164	39°	21'	07.0052"	N	110°	58'	44.6199"	W	6933124.34	1787727.82	5869.96			
817200200	2108338.100	544579.881	1759.689	39°	18'	28.8773"	N	110°	58'	59.1446"	W	6917119.75	1786679.40	5773.26			
817200240	2109152.483	544568.585	1775.268	39°	18'	55.2878"	N	110°	58'	59.4196"	W	6919791.61	1786642.34	5824.37			
817200260	2109559.775	544559.460	1779.215	39°	19'	08.4970"	N	110°	58'	59.7024"	W	6921127.87	1786612.40	5837.32			
817200300	2109966.975	544550.252	1785.460	39°	19'	21.7033"	N	110°	58'	59.9886"	W	6922463.83	1786582.19	5857.81			
817200340	2110779.057	544535.777	1789.661	39°	19'	48.0398"	N	110°	59'	00.3971"	W	6925128.14	1786534.70	5871.59			
817200360	2111183.929	544530.482	1791.745	39°	20'	01.1698"	N	110°	59'	00.5205"	W	6926456.46	1786517.33	5878.43			
817200400	2111588.807	544525.240	1790.273	39°	20'	14.3000"	N	110°	59'	00.6418"	W	6927784.80	1786500.13	5873.60			
817200420	2111993.493	544519.040	1789.261	39°	20'	27.4241"	N	110°	59'	00.8031"	W	6929112.51	1786479.79	5870.28			
817200440	2112398.240	544512.974	1776.460	39°	20'	40.5502"	N	110°	59'	00.9589"	W	6930440.42	1786459.89	5828.28			
817200500	2113208.191	544500.758	1798.802	39°	21'	06.8172"	N	110°	59'	01.2738"	W	69333097.74	1786419.81	5901.58			

EMERY COUNTY SECTION CORNERS													0817
NAD 83 (1994) State Plane Coordinate Data, Utah Central Zone													
TOWNSHIP 17 SOUTH, RANGE 8 EAST													
SECTION CODE	FEET (0.3048)		ELEVATION		ROTATION		SCALE	ELEV. FACT.	C. F.	1 / C.F.			
	NORTHING	EASTING	D	M	S								
817140200	6917152.06	1789319.31	5747.52	0	20	13.5407	0.99994083	0.99972515	0.99966600	1.00033411			
817140300	6922500.46	1789261.41	5816.98	0	20	13.3252	0.99993852	0.99972183	0.99966037	1.00033975			
817140400	6927824.76	1789152.87	5838.63	0	20	12.6956	0.99993629	0.99972080	0.99965711	1.00034301			
817140500	6933151.08	1789076.94	5907.46	0	20	12.3318	0.99993412	0.99971751	0.99965165	1.00034848			
817160500-WC	6933124.76	1787748.27	5870.00	0	20	1.4952	0.99993413	0.99971930	0.99965345	1.00034667			
817200200	6933124.34	1787727.82	5869.96	0	20	1.3284	0.99993413	0.99971930	0.99965345	1.00034667			
817200240	6917119.75	1786679.40	5773.26	0	19	52.0241	0.99994084	0.99972392	0.99966478	1.00033533			
817200260	6919791.61	1786642.34	5824.37	0	19	51.8480	0.99993967	0.99972148	0.99966117	1.00033895			
817200300	6921127.87	1786612.40	5837.32	0	19	51.6668	0.99993910	0.99972086	0.99965998	1.00034014			
817200340	6925128.14	1786534.70	5857.81	0	19	51.4835	0.99993853	0.99971988	0.99965843	1.00034347			
817200360	6926456.46	1786517.33	5871.59	0	19	51.2218	0.99993741	0.99971922	0.99965665	1.00034436			
817200400	6927784.80	1786500.13	5878.43	0	19	51.1428	0.99993685	0.99971890	0.99965576	1.00034467			
817200420	6929112.51	1786479.79	5873.60	0	19	51.0651	0.99993630	0.99971913	0.99965544	1.00034467			
817200440	6930440.42	1786459.89	5870.28	0	19	50.9617	0.99993575	0.99971928	0.99965505	1.00034507			
817200500	6933097.74	1786419.81	5828.28	0	19	50.8619	0.99993521	0.99972129	0.99965652	1.00034360			
			5901.58	0	19	50.6602	0.99993414	0.99971779	0.99965195	1.00034817			



**EMERY COUNTY SECTION CORNERS**  
**NAD 83 in FEET**  
**0817 Center of Sections**

RANGE	TOWNSHIP	SECTION	SECTION CODE	NORTHING	EASTING		
R. 8 E.	T. 17 S.	1					
		2					
		3					
		4					
		5					
		6					
		7					
		8					
		9					
		10					
		11					
		12					
		13			817140440	6,930,499.40	1,789,114.74
		14					
		15					
		16					
		17					
		18					
		19					
		20					
		21					
		22					
		23					
		24			817140340	6,925,151.94	1,789,207.36
		25			817140240	6,919,840.16	1,789,290.24
		26					
		27					
		28					
		29					
		30					
		31					
		32					
		33					
		34					
		35					
		36					

**EMERY COUNTY SECTION CORNERS**  
**NAD 83 in FEET**  
**0817 Center of Sections and average factors**

RANGE	TOWNSHIP	SECTION	SECTION CODE	NORTHING	EASTING	ROTATION AT CENTER	SCALE AT CENTER	AVG. ELEV	C.F.	INVERSE 1 / C.F.
R. 8 E.	T. 17 S.	1								
		2								
		3								
		4								
		5								
		6								
		7								
		8								
		9								
		10								
		11								
		12								
		13	817140440	6930499.40	1789114.74	0° 20' 12"	0.99993519	5847	0.99965561	1.00034451
		14								
		15								
		16								
		17								
		18								
		19								
		20								
		21								
		22								
		23								
		24	817140340	6925151.94	1789207.36	0° 20' 13"	0.99993740	5829	0.99965868	1.00034144
		25	817140240	6919840.16	1789290.24	0° 20' 13"	0.99993966	5784	0.99966309	1.00033703
		26								
		27								
		28								
		29								
		30								
		31								
		32								
		33								
		34								
		35								
		36								

AVERAGE = 1.00034099

# UTAH LAND SURVEY MONUMENT RECORD

County EMERY

1708  
County Reference No. 9817640600

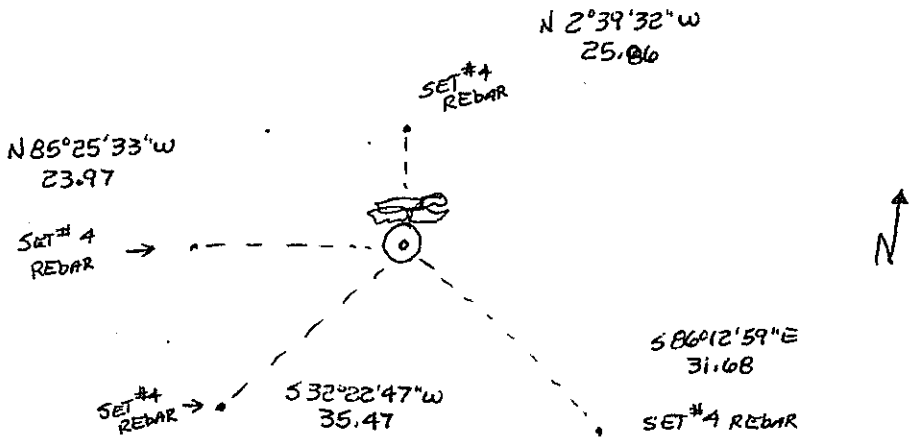
1. Date of Field Work: 1-8-01

2. Type of Monument: (Check one)  
 Section Corner       Quarter Corner  
 Bench Mark             Other

3. Your Description and Observation of Monument Found (Be Specific):  
FOUND STD BLM CAP WITH A SMALL MOUND OF STONE TO THE NORTH

4. Description of Monument, Reference Monument or Accessories Established by You to Perpetuate the Location of this Point:  
SET #4 REBAR NORTH, WEST, SOUTHWEST, AND SOUTH EAST OF THE MONUMENT


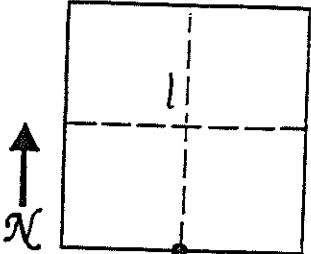
5. Sketch showing Relative Location of Monument Accessories and Two Reference Points Stating Whether Found or Set. Show Supporting and/or Contradictory Evidence where Applicable. Include North Arrow.



6. Certification:  
 Firm Name and/or Surveyor: JOHANSEN & TUTTLE ENG Phone: 381-2523  
 Address: \_\_\_\_\_

This is to certify that I was in responsible charge of the surveying work described in this record and that to the best of my knowledge the information presented herein is true and correct.

7. Location Diagram:  
 8. Section: 1  
 9. Township: 17S  
 10. Range: 8E



11. Monument Inscription:

12. Diagram Coordinate from Master Index for Townships: \_\_\_\_\_

Signature: \_\_\_\_\_  
 Surveyor's Seal (over signature) **CRAIG E. JOHANSEN**  
 Date: 11-30-01

Report one monument per form.  
 Type or use permanent black ink.  
 Fill in all items.

# UTAH LAND SURVEY MONUMENT RECORD

County EMERY

1708  
County Reference No. 087620600

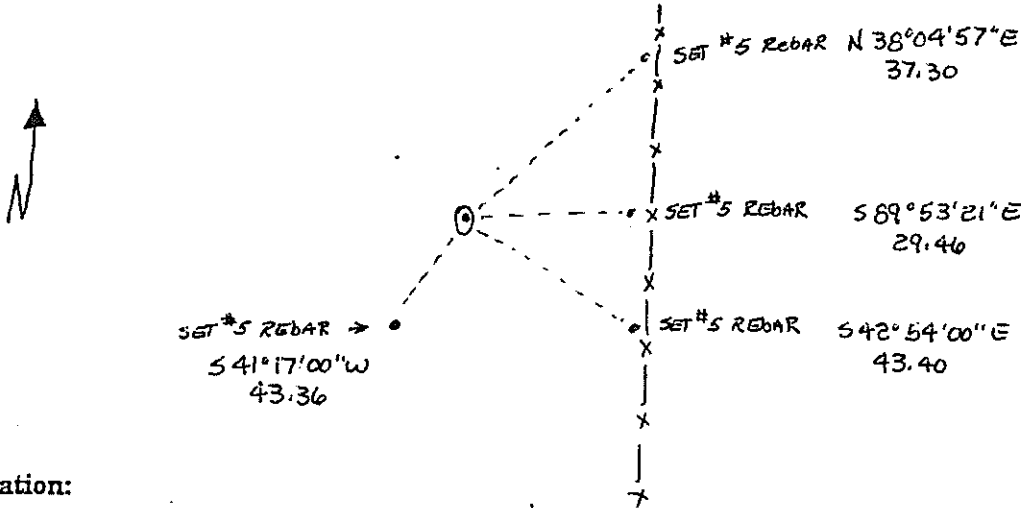
1. Date of Field Work: 1-8-01

2. Type of Monument: (Check one)  
 Section Corner       Quarter Corner  
 Bench Mark           Other 1/16 CORNER

3. Your Description and Observation of Monument Found (Be Specific):  
FOUND STD. BLM CAP 20<sup>±</sup> WEST OF A NORTH-SOUTH FENCE.

4. Description of Monument, Reference Monument or Accessories Established by You to Perpetuate the Location of this Point:  
SET #5 REBAR NORTH EAST, EAST, SOUTHEAST, AND SOUTHWEST OF THE MONUMENT


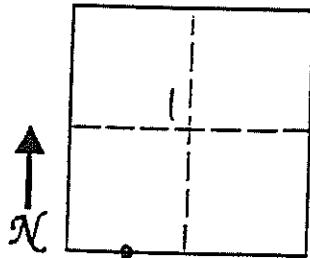
5. Sketch showing Relative Location of Monument Accessories and Two Reference Points Stating Whether Found or Set. Show Supporting and/or Contradictory Evidence where Applicable. Include North Arrow.



6. Certification:  
 Firm Name and/or Surveyor: JOHANSEN & TUTTLE ENG Phone: 381-2523  
 Address: 90 S 100 E CASTLE DALE UTAH


This is to certify that I was in responsible charge of the surveying work described in this record and that to the best of my knowledge the information presented herein is true and correct.

7. Location Diagram:  
 8. Section: 1  
 9. Township: 17 S  
 10. Range: 8 E



11. Monument Inscription:

12. Diagram Coordinate from Master Index for Townships: \_\_\_\_\_



Report one monument per form.  
 Type or use permanent black ink.  
 Fill in all items.

# UTAH LAND SURVEY MONUMENT RECORD

County EMERY

County Reference No. 1708  
~~SP7600600~~

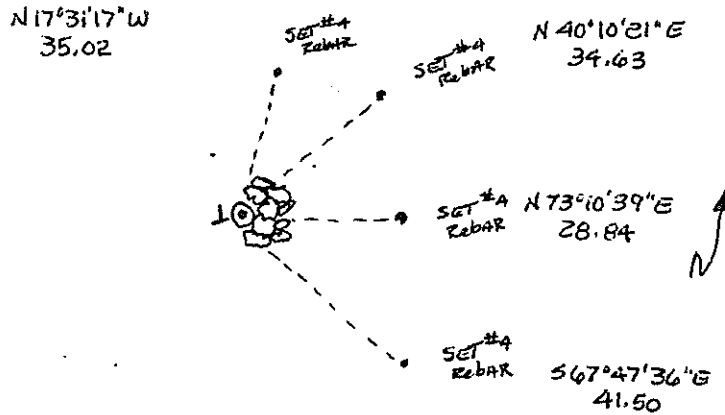
1. Date of Field Work: 1-8-01

2. Type of Monument: (Check one)  
 Section Corner       Quarter Corner  
 Bench Mark       Other

3. Your Description and Observation of Monument Found (Be Specific):  
FOUND STD BLM CAP HALFWAY UP A HILL WITH A MOUND OF STONE TO THE EAST

4. Description of Monument, Reference Monument or Accessories Established by You to Perpetuate the Location of this Point:  
SET #4 REBAR SOUTHWEST, EAST, NORTHEAST, AND NORTH OF THE MONUMENT

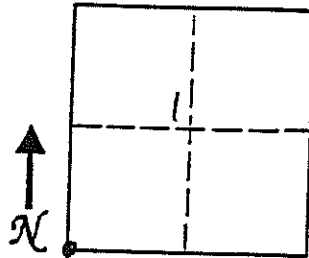
5. Sketch showing Relative Location of Monument Accessories and Two Reference Points Station Whether Found or Set. Show Supporting and/or Contradictory Evidence where Applicable. Include North Arrow.



6. Certification:  
 Firm Name and/or Surveyor: JOHANSEN & TUTTLE ENG Phone: 381-2523  
 Address: 905 100E CASTLE DALE UTAH

This is to certify that I was in responsible charge of the surveying work described in this record and that to the best of my knowledge the information presented herein is true and correct.

7. Location Diagram:  
 8. Section: 1  
 9. Township: 17S  
 10. Range: 8E



11. Monument Inscription:

12. Diagram Coordinate from Master Index for Townships: \_\_\_\_\_

LICENSED LAND SURVEYOR

No. 146602

CRAIG E. JOHANSEN

STATE OF UTAH

Signature: \_\_\_\_\_  
 Surveyor's Seal (over signature)  
 Date: 11-30-

Report one monument per form.  
 Type or use permanent black ink.  
 Fill in all items.

# UTAH LAND SURVEY MONUMENT RECORD

County EMERY

1708  
County Reference No. 687560600

1. Date of Field Work: 1-9-01

2. Type of Monument:  
(Check one)

Section Corner       Quarter Corner  
 Bench Mark         Other 1/16 CORNER

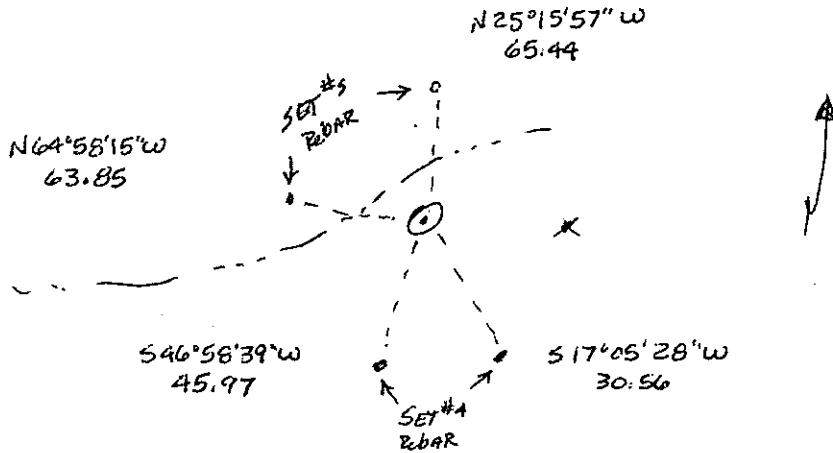
3. Your Description and Observation of Monument Found (Be Specific):

FOUND STD BLM CAP

4. Description of Monument, Reference Monument or Accessories Established by You to Perpetuate the Location of this Point:

SET #4 REBAR SOUTHEAST, SOUTH, NORTH, & WEST OF THE MONUMENT

5. Sketch showing Relative Location of Monument Accessories and Two Reference Points Stating Whether Found or Set. Show Supporting and/or Contradictory Evidence where Applicable. Include North Arrow.




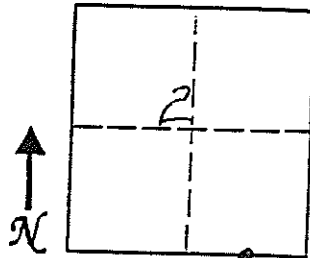
6. Certification:

Firm Name and/or Surveyor: JOHANSEN & TUTTLE ENG Phone: 381-2523  
 Address: 905 100E CASTLE DALE UTAH

This is to certify that I was in responsible charge of the surveying work described in this record and that to the best of my knowledge the information presented herein is true and correct.

7. Location Diagram:


8. Section: 2  
 9. Township: 17 S  
 10. Range: 8 E



11. Monument Inscription:

12. Diagram Coordinate from Master Index for Townships: \_\_\_\_\_

Signature: \_\_\_\_\_  
 Surveyor's Seal (over signature):  
Craig E. Johansen  
 Date: \_\_\_\_\_



Report one monument per form.  
Type or use permanent black ink.  
Fill in all items.

11-30-01

# UTAH LAND SURVEY MONUMENT RECORD

County EMERY

1708  
County Reference No. 0817540600

1. Date of Field Work: 1-9-01

2. Type of Monument:

(Check one)

Section Corner       Quarter Corner  
 Bench Mark         Other

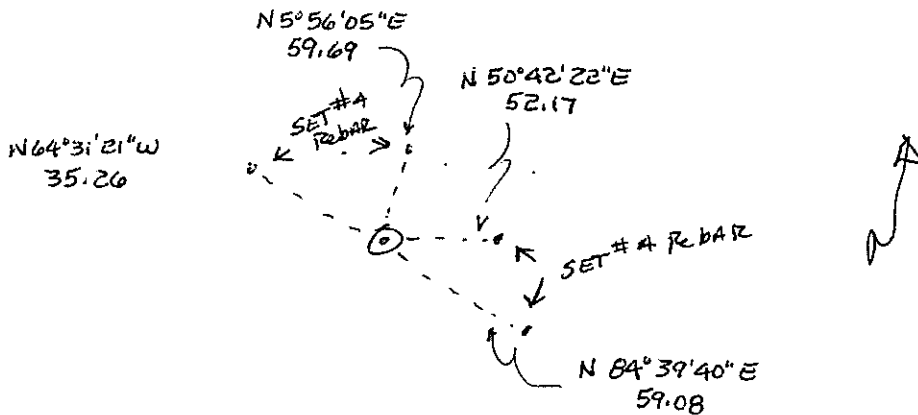
3. Your Description and Observation of Monument Found (Be Specific):

SOUND STD BLM CAP

4. Description of Monument, Reference Monument or Accessories Established by You to Perpetuate the Location of this Point:

SET #A REBAR SOUTH EAST, SOUTH EAST, NORTH, & NORTH WEST OF MONUMENT

5. Sketch showing Relative Location of Monument Accessories and Two Reference Points Stating Whether Found or Set. Show Supporting and/or Contradictory Evidence where Applicable. Include North Arrow.



6. Certification:

Firm Name and/or Surveyor: JOHANSEN & TUTTLE ENG Phone: 381-2523  
 Address: 90 S 100 E CASTLE DALE UTAH


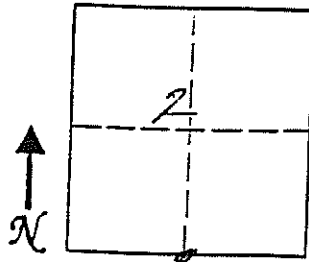
This is to certify that I was in responsible charge of the surveying work described in this record and that to the best of my knowledge the information presented herein is true and correct.

7. Location Diagram:

8. Section: 2

9. Township: 17S

10. Range: 8E




Signature

Surveyor's Seal  
(over Signature)

Date

11-30-01



11. Monument Inscription:

12. Diagram Coordinate from Master Index for Townships: \_\_\_\_\_

Report one monument per form.  
Type or use permanent black ink.  
Fill in all items.

# EMERY COUNTY LAND SURVEY MONUMENT RECORD

Date of field work: 5-14-01

County Reference No. 1708400600

Type of Monument:  Section Corner  
 Bench Mark

Quarter Corner  
 Other \_\_\_\_\_

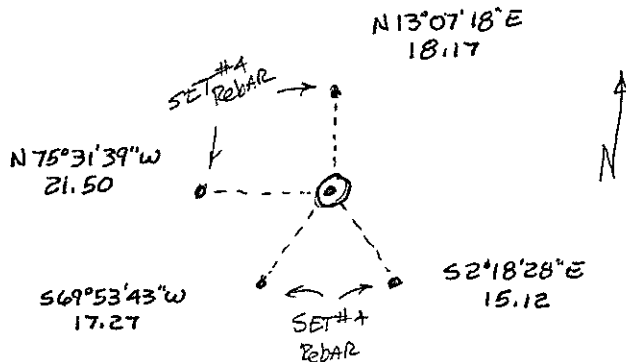
Your Description and Observation of Monument Found ( Be Specific ):

*FOUND STD BLM CAP*

Description of Monument, Reference Monument or Accessories Established by You to Perpetuate the Location of this Point:

*SET #4 REBAR NORTH, WEST, SOUTHWEST, and SOUTH EAST of the MONUMENT*

Sketch showing Relative Location of Monument Accessories and Two Reference Points Stating Whether Found or Set. Show Supporting and/or Contradictory Evidence where Applicable. Include North Arrow.



Certification:


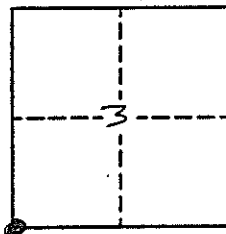
Firm name and/or Surveyor: Johansen & Tuttle Eng.

Address: 90 S. 100 E. Castle Dale, Utah 84513 Phone: (435) 381-2523

This is to certify that I was in responsible charge of the surveying work described in this record and that to the best of my knowledge the information presented herein is true and correct.

Location Diagram:

Section: 3  
 Township: 17S  
 Range: 8E



Date

11-30-01



# EMERY COUNTY LAND SURVEY MONUMENT RECORD

Date of field work: 5-14-01 County Reference No. 1708442600  
 Type of Monument: \_\_\_\_\_ Section Corner X Quarter Corner  
 \_\_\_\_\_ Bench Mark \_\_\_\_\_ Other \_\_\_\_\_

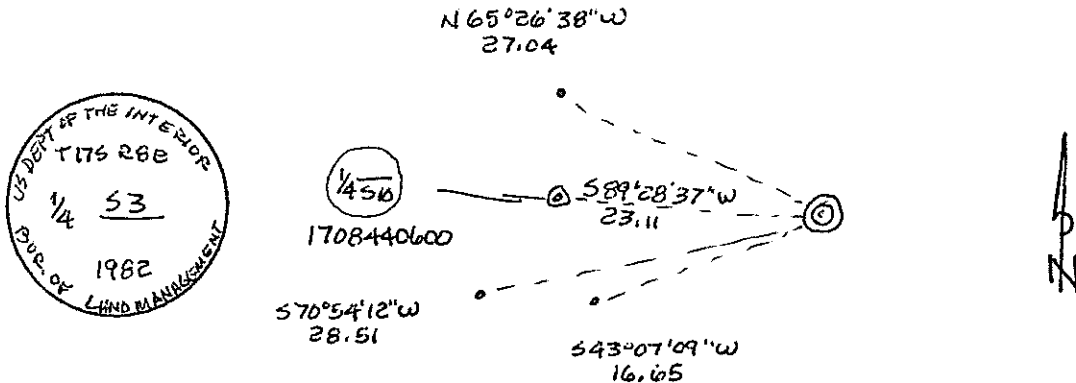
Your Description and Observation of Monument Found ( Be Specific ):

FOUND STD BLM CAP MARKED FOR 1/4 COR SEC 3 ONLY  
 FOUND STD BLM CAP MARKED FOR 1/4 COR SEC 10 ONLY, WEST OF THE MONUMENT

Description of Monument, Reference Monument or Accessories Established by You to Perpetuate the Location of this Point:

SET A #4 REBAR NORTHWEST AND 2 #4 REBARS SOUTHWEST

Sketch showing Relative Location of Monument Accessories and Two Reference Points Stating Whether Found or Set. Show Supporting and/or Contradictory Evidence where Applicable. Include North Arrow.




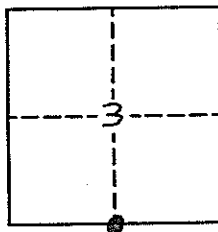
Certification:

Firm name and/or Surveyor: Johansen & Tuttle Eng.  
 Address: 90 S. 100 E. Castle Dale, Utah 84513 Phone: (435) 381-2523

This is to certify that I was in responsible charge of the surveying work described in this record and that to the best of my knowledge the information presented herein is true and correct.

Location Diagram:

Section: 3  
 Township: 17S  
 Range: 8E



Date

11-30-01

# EMERY COUNTY LAND SURVEY MONUMENT RECORD

Date of field work: 5-25-01

County Reference No. 1708342600

Type of Monument: \_\_\_\_\_ Section Corner X Quarter Corner  
 \_\_\_\_\_ Bench Mark \_\_\_\_\_ Other \_\_\_\_\_

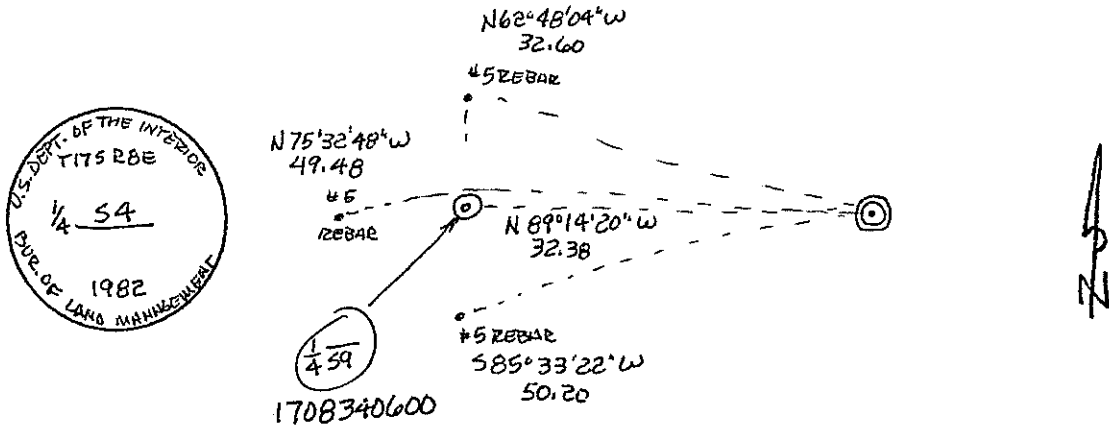
Your Description and Observation of Monument Found ( Be Specific ):

FOUND STANDARD BLM CAP MARKED  $\frac{1}{4}$  S4  
 FOUND STANDARD BLM CAP MARKED  $\frac{1}{4}$  S9 TO THE WEST

Description of Monument, Reference Monument or Accessories Established by You to Perpetuate the Location of this Point:

SET A #5 REBAR NORTHWEST, WEST, AND SOUTHWEST OF MONUMENT

Sketch showing Relative Location of Monument Accessories and Two Reference Points Stating Whether Found or Set. Show Supporting and/or Contradictory Evidence where Applicable. Include North Arrow.

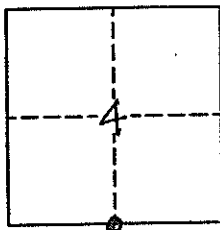


Certification:

Firm name and/or Surveyor: Johansen & Tuttle Eng.  
 Address: 90 S. 100 E. Castle Dale, Utah 84513 Phone: (435) 381-2523

This is to certify that I was in responsible charge of the surveying work described in this record and that to the best of my knowledge the information presented herein is true and correct.

Location Diagram:  
 Section: 4  
 Township: 17S  
 Range: 8E



*Craig E. Johansen*  
 Date 11-30-01

# EMERY COUNTY LAND SURVEY MONUMENT RECORD

Date of field work: 5-23-01

County Reference No. 1708300600

Type of Monument:  Section Corner  
 Bench Mark

Quarter Corner  
 Other \_\_\_\_\_

Your Description and Observation of Monument Found ( Be Specific ):

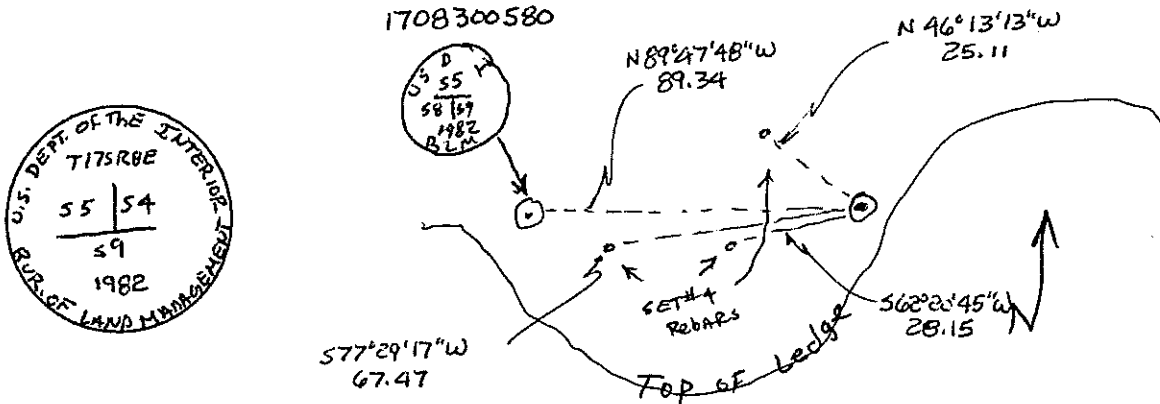
FOUND STD. BLM CAP ON TOP OF ledge MARKED FOR SEC. 4 & 5

FOUND STD BLM CAP MARKED FOR sec 8 & 9 To The West

Description of Monument, Reference Monument or Accessories Established by You to Perpetuate the Location of this Point:

SET TWO \*A REBARS southwest, and one northwest of The MONUMENT

Sketch showing Relative Location of Monument Accessories and Two Reference Points Stating Whether Found or Set. Show Supporting and/or Contradictory Evidence where Applicable. Include North Arrow.



Certification:


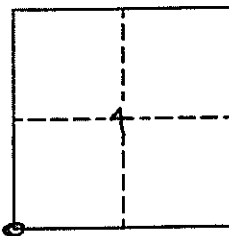
Firm name and/or Surveyor: Johansen & Tuttle Eng.

Address: 90 S. 100 E. Castle Dale, Utah 84513 Phone: (435) 381-2523

This is to certify that I was in responsible charge of the surveying work described in this record and that to the best of my knowledge the information presented herein is true and correct.

Location Diagram:

Section: 4  
 Township: 17S  
 Range: 8E



Date

11-30-01

# UTAH LAND SURVEY MONUMENT RECORD

County EMERY

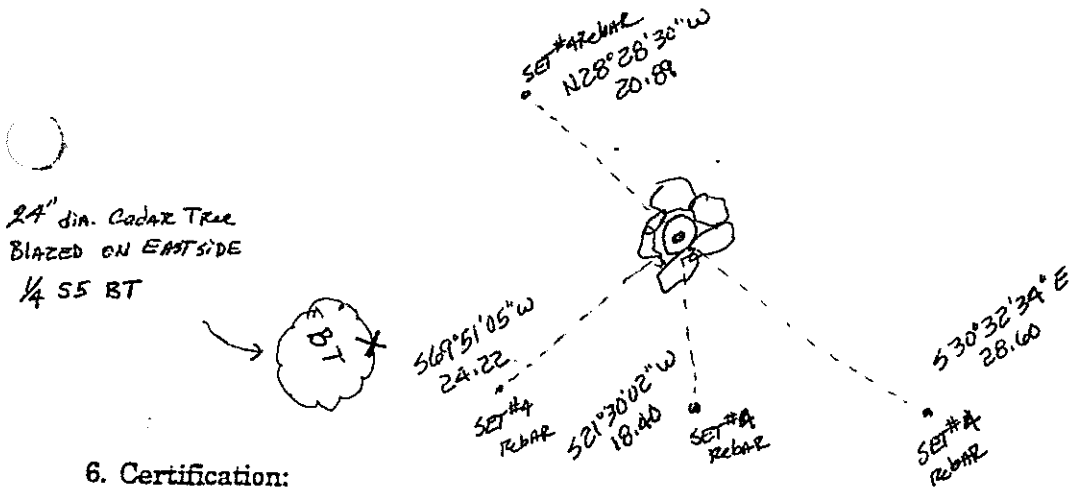
County Reference No. 1708  
6817300640

1. Date of Field Work: 1-11-01
2. Type of Monument: \_\_\_\_\_ Section Corner     Quarter Corner  
(Check one)                    \_\_\_\_\_ Bench Mark                    \_\_\_\_\_ Other

3. Your Description and Observation of Monument Found (Be Specific):  
FOUND STD BLM CAP NEAR BOTTOM OF DRAINAGE  
FOUND 24" Ø ~~SET~~ CEDAR BEARING TREE SOUTHWEST OF THE MONUMENT

4. Description of Monument, Reference Monument or Accessories Established by You to Perpetuate the Location of this Point:  
SET #4 REBAR NORTHWEST, SOUTHWEST, SOUTH, AND SOUTHEAST OF THE MONUMENT



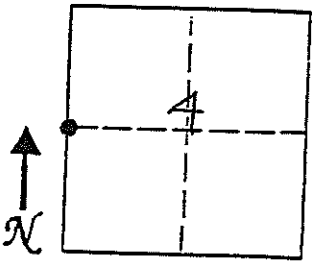
5. Sketch showing Relative Location of Monument Accessories and Two Reference Points Stating Whether Found or Set. Show Supporting and/or Contradictory Evidence where Applicable. Include North Arrow.



6. Certification:  
 Firm Name and/or Surveyor: JOHANSEN & TUTTLE ENG. Phone: 381-2523  
 Address: 90 S 100E CASTLE DALE UTAH

This is to certify that I was in responsible charge of the surveying work described in this record and that to the best of my knowledge the information presented herein is true and correct.

7. Location Diagram:  
 8. Section: 4  
 9. Township: 17S  
 10. Range: 8E



11. Monument Inscription:

12. Diagram Coordinate from Master Index for Townships: \_\_\_\_\_

Report one monument per form.  
 Type or use permanent black ink.  
 Fill in all items.

# UTAH LAND SURVEY MONUMENT RECORD

County EMERY

County Reference No. 1708  
~~0017300700~~

1. Date of Field Work: 1-11-00

2. Type of Monument:

(Check one)

Section Corner       Quarter Corner  
 Bench Mark             Other

3. Your Description and Observation of Monument Found (Be Specific):

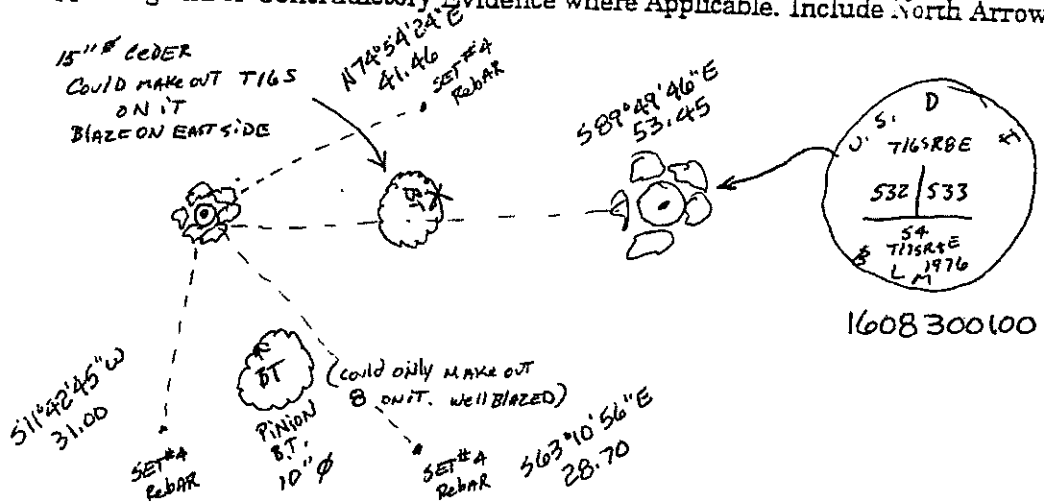
FOUND STD BLM CAP WITH A BEARING TREE TO THE SOUTH EAST

FOUND STD BLM CAP, MARKED FOR THE CORNER OF S32, S33 T16SR8E WITH A BEARING TREE TO THE WEST, EAST OF THE FIRST CAP

4. Description of Monument, Reference Monument or Accessories Established by You to Perpetuate the Location of this Point:

SET #4 REBAR NORTH EAST, SOUTHWEST, AND SOUTH OF THE MONUMENT

5. Sketch showing Relative Location of Monument Accessories and Two Reference Points Stating Whether Found or Set. Show Supporting and/or Contradictory Evidence where Applicable. Include North Arrow.



6. Certification:

Firm Name and/or Surveyor:

JOHANSEN & TUTTLE ENG

Address:

90 S 100 E CASTLE DALE UT

Phone: 381-2523

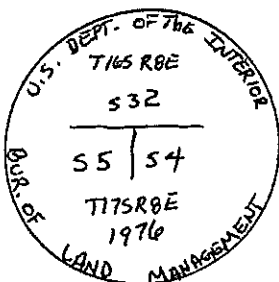
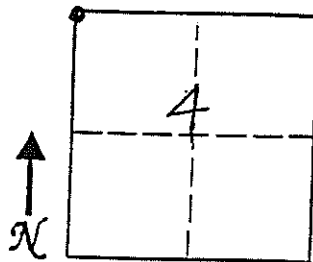
This is to certify that I was in responsible charge of the surveying work described in this record and that to the best of my knowledge the information presented herein is true and correct.

7. Location Diagram:

8. Section: 4


9. Township: 17S

10. Range: 8E



11. Monument Inscription:

12. Diagram Coordinate from Master Index for Townships: \_\_\_\_\_



Report one monument per form.  
Type or use permanent black ink.  
Fill in all items.

# UTAH LAND SURVEY MONUMENT RECORD

County EMERY

County Reference No. 1708  
017240640

1. Date of Field Work: 1-11-01

2. Type of Monument:

(Check one)

Section Corner

Quarter Corner

Bench Mark

Other

3. Your Description and Observation of Monument Found (Be Specific):

FOUND STD. BLM CAP IN A MOUND OF STONE

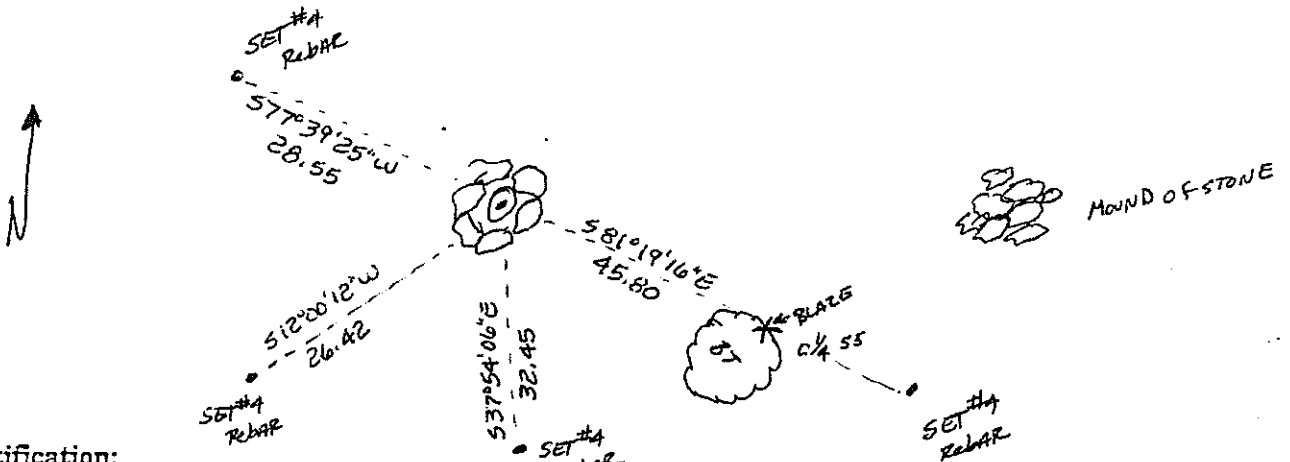
FOUND ~~10"~~ 10" PINION MARKED C/A 55. SOUTH EAST OF THE MONUMENT

FOUND LARGE MOUND OF STONE EAST OF THE MONUMENT

4. Description of Monument, Reference Monument or Accessories Established by You to Perpetuate the Location of this Point:

SET #4 REBAR SOUTHEAST, SOUTH, SOUTHWEST, AND NORTH WEST OF THE MONUMENT

5. Sketch showing Relative Location of Monument Accessories and Two Reference Points Stating Whether Found or Set. Show Supporting and/or Contradictory Evidence where Applicable. Include North Arrow.



6. Certification:

Firm Name and/or Surveyor: JOHANSEN & TUTTLE ENG

Address: 905 100 E CASTLE DALE UTAH

Phone: 381-2523


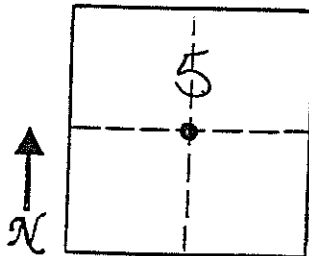
This is to certify that I was in responsible charge of the surveying work described in this record and that to the best of my knowledge the information presented herein is true and correct.

7. Location Diagram:

8. Section: 5


9. Township: 17S

10. Range: 8E



11. Monument Inscription:

12. Diagram Coordinate from Master Index for Townships: \_\_\_\_\_



Signature

Surveyor's Seal (over signature)

Date

11-30-01

Report one monument per form. Type or use permanent black ink. Fill in all items.

# UTAH LAND SURVEY MONUMENT RECORD

County EMERY

1708  
County Reference No. 0817 240660

1. Date of Field Work: 1-11-01

2. Type of Monument:

(Check one)

Section Corner

Quarter Corner

Bench Mark

Other 1/4 CORNER

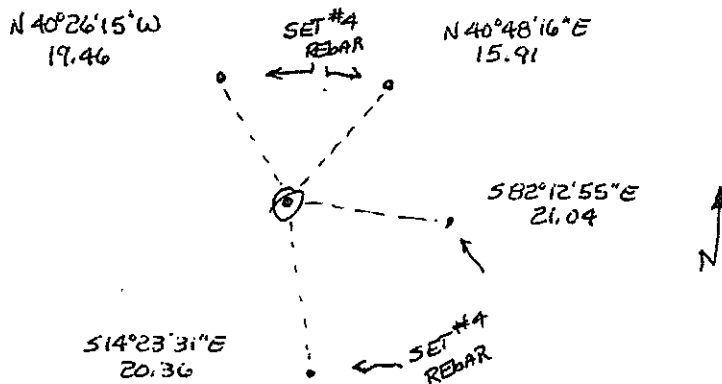
3. Your Description and Observation of Monument Found (Be Specific):

FOUND STD. BLM CAP IN A MOUND OF STONE

4. Description of Monument, Reference Monument or Accessories Established by You to Perpetuate the Location of this Point:

SET #4 REBAR NORTHWEST, NORTHEAST, EAST, AND SOUTH OF THE MONUMENT

5. Sketch showing Relative Location of Monument Accessories and Two Reference Points Stating Whether Found or Set. Show Supporting and/or Contradictory Evidence where Applicable. Include North Arrow.



6. Certification:

Firm Name and/or Surveyor: JOHANSEN & TUTTLE ENG

Phone: 381-2523

Address: 905 100E CASTLE DALE UTAH


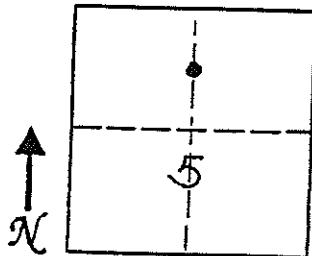
This is to certify that I was in responsible charge of the surveying work described in this record and that to the best of my knowledge the information presented herein is true and correct.

7. Location Diagram:

8. Section: 5

9. Township: 17S

10. Range: 8E



11. Monument Inscription:

12. Diagram Coordinate from Master Index for Townships: \_\_\_\_\_

LICENSED LAND SURVEYOR

No. 146602

**CRAIG E. JOHANSEN**

STATE OF UTAH

Signature: \_\_\_\_\_  
 Surveyor's Seal (over signature)  
 Date: 11-30-01

Report one monument per form.  
Type or use permanent black ink.  
Fill in all items.

# UTAH LAND SURVEY MONUMENT RECORD

County EMERY

County Reference No. 1708  
0817240700

1. Date of Field Work: 1-11-01

2. Type of Monument:

(Check one)

Section Corner  Quarter Corner  
 Bench Mark  Other

3. Your Description and Observation of Monument Found (Be Specific):

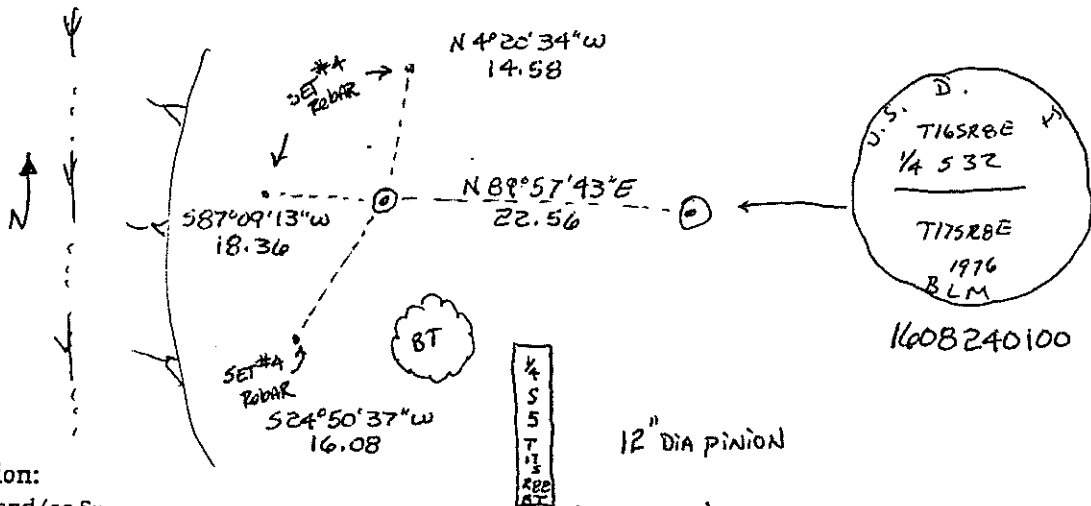
FOUND STD BLM CAP ON TOP OF HILL. FOUND BEARING TREE SOUTHEAST OF CAP (WELL MARKED PINION)

FOUND STD BLM CAP EAST OF FIRST CAP MARKED FOR SECTION 32 T16SR8E

4. Description of Monument, Reference Monument or Accessories Established by You to Perpetuate the Location of this Point:

SET #4 REBAR NORTH, WEST, AND SOUTHWEST OF THE MONUMENT

5. Sketch showing Relative Location of Monument Accessories and Two Reference Points Stating Whether Found or Set. Show Supporting and/or Contradictory Evidence where Applicable. Include North Arrow.



6. Certification:

Firm Name and/or Surveyor: JOHANSEN & TUTTLE

Address: 905 100 E CASTLE DAVE UTAH

Phone: 381-2523


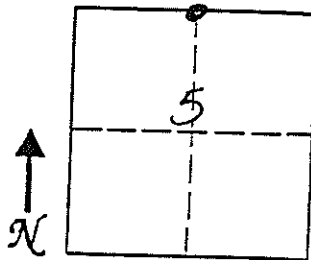
This is to certify that I was in responsible charge of the surveying work described in this record and that to the best of my knowledge the information presented herein is true and correct.

7. Location Diagram:

8. Section: 5


9. Township: 17S

10. Range: 8E



11. Monument Inscription:

12. Diagram Coordinate from Master Index for Townships: \_\_\_\_\_



Report one monument per form.  
Type or use permanent black ink.  
Fill in all items.



# UTAH LAND SURVEY MONUMENT RECORD

County EMERY

County Reference No. 1708  
007240620

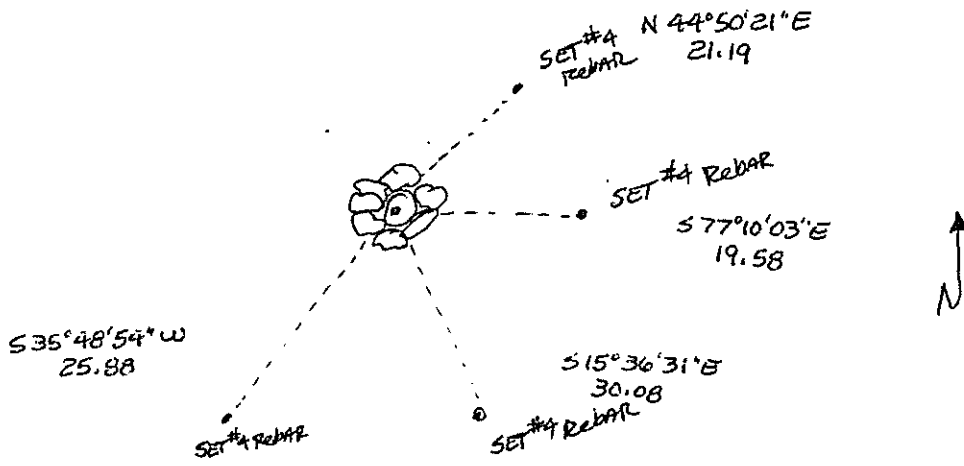
1. Date of Field Work: 1-11-01

2. Type of Monument:  
(Check one)  Section Corner  Quarter Corner  
 Bench Mark  Other 1/16 CORNER

3. Your Description and Observation of Monument Found (Be Specific):  
FOUND STD BLM CAP

4. Description of Monument, Reference Monument or Accessories Established by You to Perpetuate the Location of this Point:  
SET #4 REBAR NORTH EAST, EAST, SOUTH EAST, AND SOUTHWEST OF THE MONUMENT

5. Sketch showing Relative Location of Monument Accessories and Two Reference Points Stating Whether Found or Set. Show Supporting and/or Contradictory Evidence where Applicable. Include North Arrow.


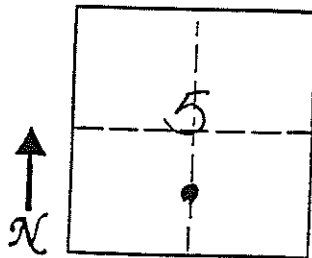


6. Certification:

Firm Name and/or Surveyor: JOHANSEN & TUTTLE ENG. Phone: 381-2523  
Address: 905 100E CASTLE DALE UTAH

This is to certify that I was in responsible charge of the surveying work described in this record and that to the best of my knowledge the information presented herein is true and correct.

7. Location Diagram:  
8. Section: 5  
9. Township: 17S  
10. Range: 8E



11. Monument Inscription:

12. Diagram Coordinate from Master Index for Townships: \_\_\_\_\_

Signature: \_\_\_\_\_  
Surveyor's Seal (over signature):  
**LICENSED LAND SURVEYOR**  
No. 146602  
**CRAIG E. JOHANSEN**  
Date: 11-30-01  
STATE OF UTAH

Report one monument per form.  
Type or use permanent black ink.  
Fill in all items.

# EMERY COUNTY LAND SURVEY MONUMENT RECORD

Date of field work: 5-25-01

County Reference No. 1708200600

Type of Monument:  Section Corner  Quarter Corner  
 Bench Mark  Other \_\_\_\_\_

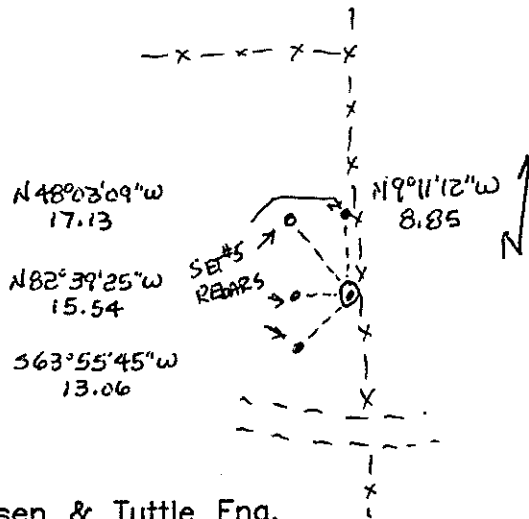

Your Description and Observation of Monument Found ( Be Specific ):

*FOUND STD BLM CAP ALONG A NORTH-SOUTH FENCE*

Description of Monument, Reference Monument or Accessories Established by You to Perpetuate the Location of this Point:

*SET #5 REBAR NORTH, NORTHWEST, WEST, AND SOUTHWEST OF THE MONUMENT*

Sketch showing Relative Location of Monument Accessories and Two Reference Points Stating Whether Found or Set. Show Supporting and/or Contradictory Evidence where Applicable. Include North Arrow.

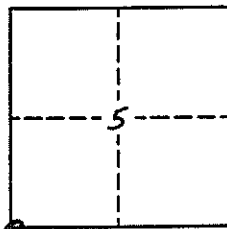


Certification:

Firm name and/or Surveyor: Johansen & Tuttle Eng.  
 Address: 90 S. 100 E. Castle Dale, Utah 84513 Phone: (435) 381-2523

This is to certify that I was in responsible charge of the surveying work described in this record and that to the best of my knowledge the information presented herein is true and correct.

Location Diagram:  
 Section: 5  
 Township: 17S  
 Range: 8E



Craig E. Johansen  
 Date 11-30-01

# UTAH LAND SURVEY MONUMENT RECORD

County EMERY

1708  
County Reference No. 0817220620

1. Date of Field Work: 1-11-01

2. Type of Monument:

(Check one)

Section Corner       Quarter Corner  
 Bench Mark       Other 1/16 CORNER

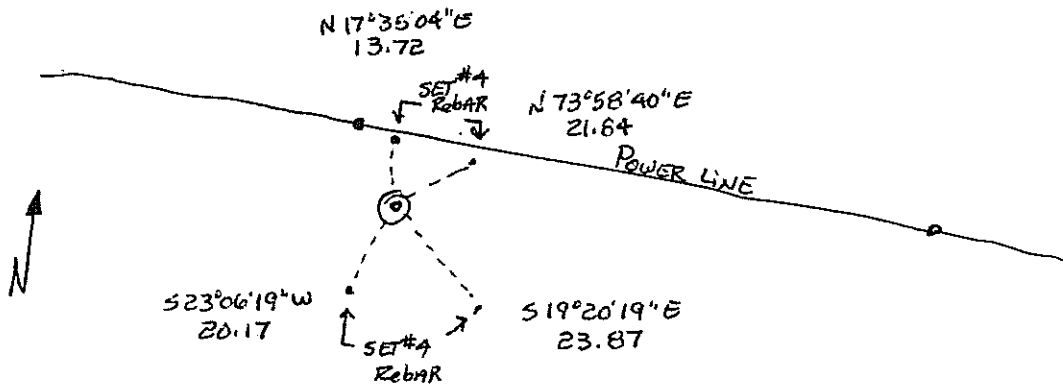
3. Your Description and Observation of Monument Found (Be Specific):

FOUND STD BLM CAP 20" SOUTH OF POWER LINE

4. Description of Monument, Reference Monument or Accessories Established by You to Perpetuate the Location of this Point:

SET A #4 REBAR NORTH, NORTHEAST, SOUTHEAST, AND SOUTHWEST OF THE MONUMENT

5. Sketch showing Relative Location of Monument Accessories and Two Reference Points Stating Whether Found or Set. Show Supporting and/or Contradictory Evidence where Applicable. Include North Arrow.



6. Certification:

Firm Name and/or Surveyor: JOHANSEN & TUTTLE ENG Phone: 381-2523  
 Address: 90 S 100 E CASTLE DALE UTAH

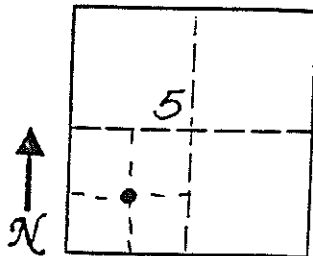
This is to certify that I was in responsible charge of the surveying work described in this record and that to the best of my knowledge the information presented herein is true and correct.

7. Location Diagram:


8. Section: 5

9. Township: 17S


10. Range: 8E



Signature: \_\_\_\_\_  
 Surveyor's Seal (over signature)



Date: 11-3-01



11. Monument Inscription:

12. Diagram Coordinate from Master Index for Townships: \_\_\_\_\_

Report one monument per form.  
 Type or use permanent black ink.  
 Fill in all items.

# UTAH LAND SURVEY MONUMENT RECORD

County EMERY

1708  
County Reference No. 8817220640

1. Date of Field Work: 1-11-01

2. Type of Monument:

(Check one)

Section Corner

Quarter Corner

Bench Mark

Other 1/16 CORNER

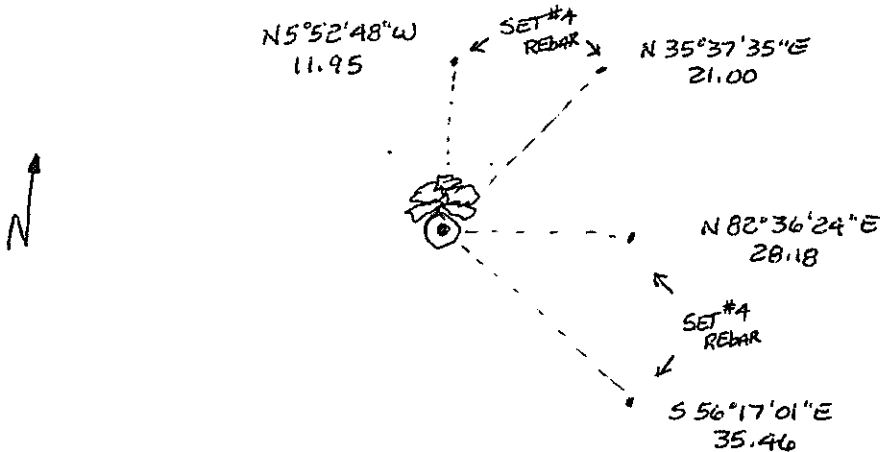
3. Your Description and Observation of Monument Found (Be Specific):

FOUND STD BLM CAP WITH A MOUND OF STONE TO THE NORTH

4. Description of Monument, Reference Monument or Accessories Established by You to Perpetuate the Location of this Point:

SET #4 REBAR NORTH, NORTHEAST, EAST, AND SOUTHEAST OF THE MONUMENT

5. Sketch showing Relative Location of Monument Accessories and Two Reference Points Stating Whether Found or Set. Show Supporting and/or Contradictory Evidence where Applicable. Include North Arrow.



6. Certification:

Firm Name and/or Surveyor: JOHANSEN & TUTTLE ENG Phone: 381-2523  
Address: 90 S 100 E CASTLE DALE UTAH

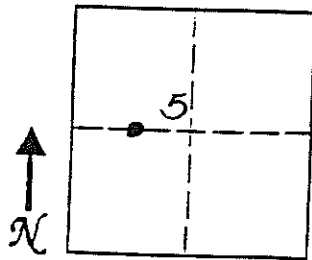
This is to certify that I was in responsible charge of the surveying work described in this record and that to the best of my knowledge the information presented herein is true and correct.

7. Location Diagram:



8. Section: 5

9. Township: 17S

10. Range: 8E



Signature: Craig E. Johansen  
Surveyor's Seal (over signature)  
Date: 11-30-01



11. Monument Inscription:

12. Diagram Coordinate from Master Index for Townships: \_\_\_\_\_

Report one monument per form.  
Type or use permanent black ink.  
Fill in all items.

# UTAH LAND SURVEY MONUMENT RECORD

County EMERY

1708  
County Reference No. 087220660

1. Date of Field Work: 1-11-01

2. Type of Monument:  
(Check one)

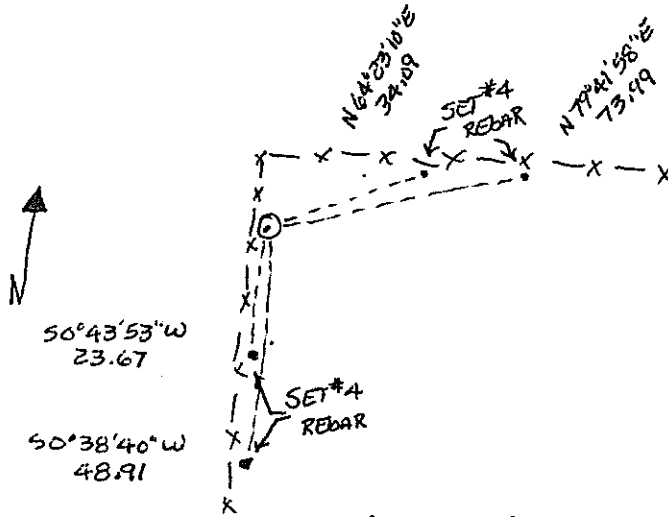
Section Corner       Quarter Corner  
 Bench Mark         Other 1/16 CORNER

3. Your Description and Observation of Monument Found (Be Specific):  
FOUND STD BLM CAP AT A FENCE CORNER RUNNING EAST, AND SOUTH.

4. Description of Monument, Reference Monument or Accessories Established by You to Perpetuate the Location of this Point:

SET 2 #4 REBARS EAST, AND SOUTH OF THE MONUMENT

5. Sketch showing Relative Location of Monument Accessories and Two Reference Points Stating Whether Found or Set. Show Supporting and/or Contradictory Evidence where Applicable. Include North Arrow.



6. Certification:

Firm Name and/or Surveyor: JOHANSEN & TUTTLE Phone: 381-2523  
Address: 905 100E CASTLE DALE UTAH


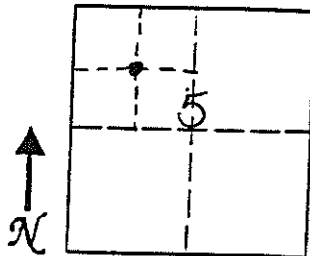
This is to certify that I was in responsible charge of the surveying work described in this record and that to the best of my knowledge the information presented herein is true and correct.

7. Location Diagram:

8. Section: 5


9. Township: 17S

10. Range: 8E



11. Monument Inscription:

12. Diagram Coordinate from Master Index for Townships: \_\_\_\_\_



Report one monument per form.  
Type or use permanent black ink.  
Fill in all items.

# UTAH LAND SURVEY MONUMENT RECORD

County EMERY

County Reference No. <sup>1708</sup>  
~~227220700~~

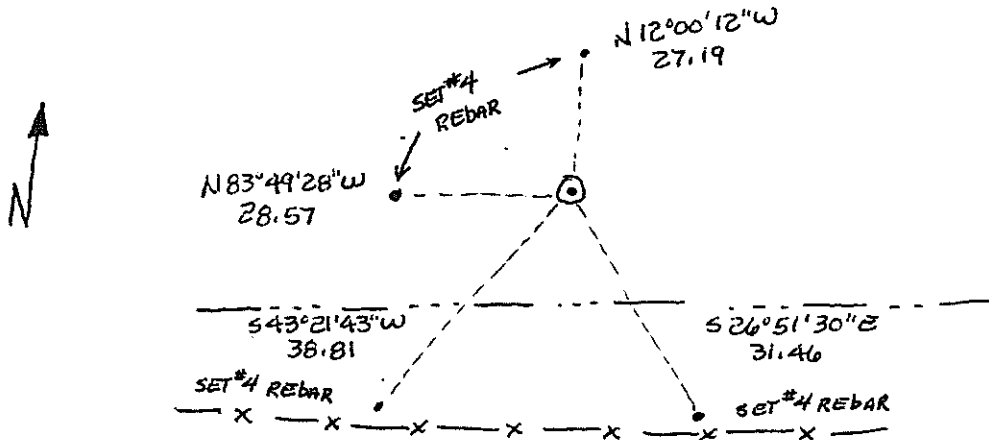
1. Date of Field Work: 1-12-01

2. Type of Monument:  
(Check one)       Section Corner       Quarter Corner  
                          Bench Mark             Other 1/16 CORNER

3. Your Description and Observation of Monument Found (Be Specific):  
FOUND STD BLM CAP 20'± NORTH OF A EAST-WEST FENCE.

4. Description of Monument, Reference Monument or Accessories Established by You to Perpetuate the Location of this Point:  
SET A #4 REBAR NORTH, WEST, SOUTHWEST, AND SOUTH EAST OF THE MONUMENT

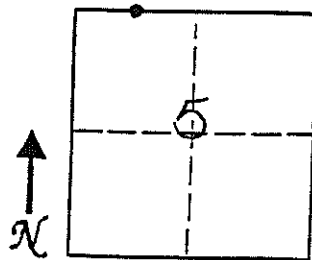
5. Sketch showing Relative Location of Monument Accessories and Two Reference Points Stating Whether Found or Set. Show Supporting and/or Contradictory Evidence where Applicable. Include North Arrow.



6. Certification:  
Firm Name and/or Surveyor: JOHANSEN & TUTTLE ENG. Phone: 381-2523  
Address: 90 S 100 E CASTLE DALE UTAH

This is to certify that I was in responsible charge of the surveying work described in this record and that to the best of my knowledge the information presented herein is true and correct.

7. Location Diagram:  
8. Section: 5  
9. Township: 17S  
10. Range: 8E



Signature: Craig E. Johansen  
 Date: 1-30-01

11. Monument Inscription:

12. Diagram Coordinate from Master Index for Townships: \_\_\_\_\_

Report one monument per form.  
Type or use permanent black ink.  
Fill in all items.

# EMERY COUNTY LAND SURVEY MONUMENT RECORD

Date of field work: 5-25-01

County Reference No. 1708220600

Type of Monument:            Section Corner            Quarter Corner  
           Bench Mark             Other 1/16 CORNER

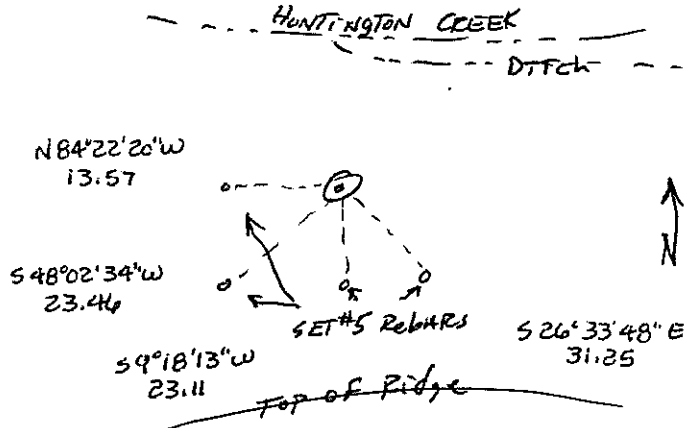
Your Description and Observation of Monument Found ( Be Specific ):

*FOUND STD BLM CAP ON NORTH SLOPE OF Ridge*

Description of Monument, Reference Monument or Accessories Established by You to Perpetuate the Location of this Point:

*SET #5 REBAR southwest, south, west, & southeast of the MONUMENT*

Sketch showing Relative Location of Monument Accessories and Two Reference Points Stating Whether Found or Set. Show Supporting and/or Contradictory Evidence where Applicable. Include North Arrow.




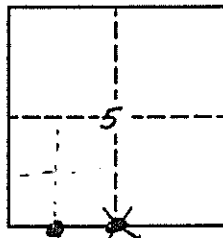
Certification:

Firm name and/or Surveyor: Johansen & Tuttle Eng.  
 Address: 90 S. 100 E. Castle Dale, Utah 84513 Phone: (435) 381-2523

This is to certify that I was in responsible charge of the surveying work described in this record and that to the best of my knowledge the information presented herein is true and correct.

Location Diagram:

Section: 5  
 Township: 17S  
 Range: 8E



Date

11-30-01

# UTAH LAND SURVEY MONUMENT RECORD

County EMERY

County Reference No. 1708 ~~007~~ 200620

1. Date of Field Work: 1-11-01

2. Type of Monument:

(Check one)

Section Corner       Quarter Corner  
 Bench Mark       Other 1/16 CORNER

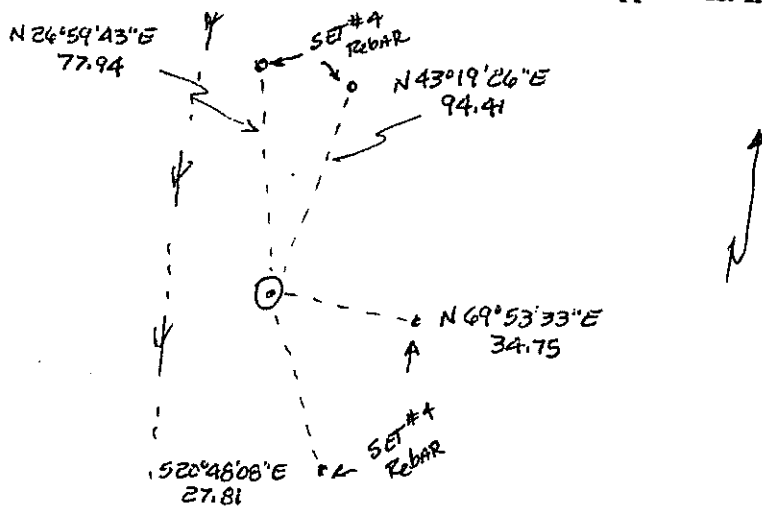
3. Your Description and Observation of Monument Found (Be Specific):

FOUND STD BLM CAP 60"± DOWN FROM THE CREST OF HILL

4. Description of Monument, Reference Monument or Accessories Established by You to Perpetuate the Location of this Point:

SET #4 REBAR NORTH, NORTH EAST, EAST, AND SOUTH EAST OF CORNER

5. Sketch showing Relative Location of Monument Accessories and Two Reference Points Stating Whether Found or Set. Show Supporting and/or Contradictory Evidence where Applicable. Include North Arrow.



6. Certification:

Firm Name and/or Surveyor: JOHANSEN & TUTTLE ENG Phone: 381-2523  
 Address: 90 S 100 E CASTLE DALE UTAH


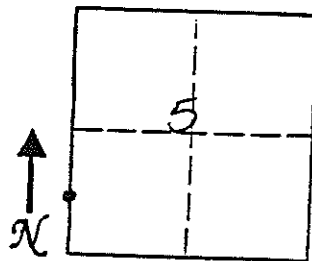
This is to certify that I was in responsible charge of the surveying work described in this record and that to the best of my knowledge the information presented herein is true and correct.

7. Location Diagram:

8. Section: 5

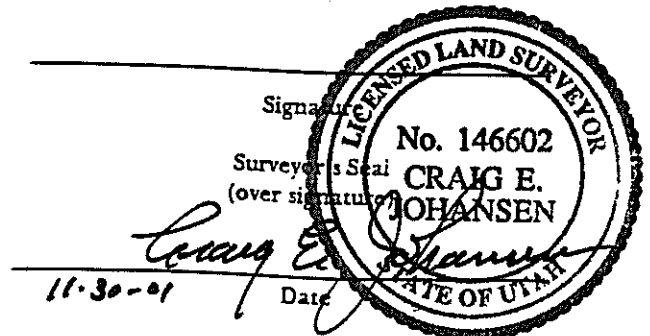
9. Township: 17S

10. Range: 8E



11. Monument Inscription:

12. Diagram Coordinate from Master Index for Townships: \_\_\_\_\_



Report one monument per form. Type or use permanent black ink. Fill in all items.



# UTAH LAND SURVEY MONUMENT RECORD

County EMERY

County Reference No. <sup>1708</sup> SBH7200840

1. Date of Field Work: 1-11-01

2. Type of Monument:

(Check one)

Section Corner

Bench Mark

Quarter Corner

Other

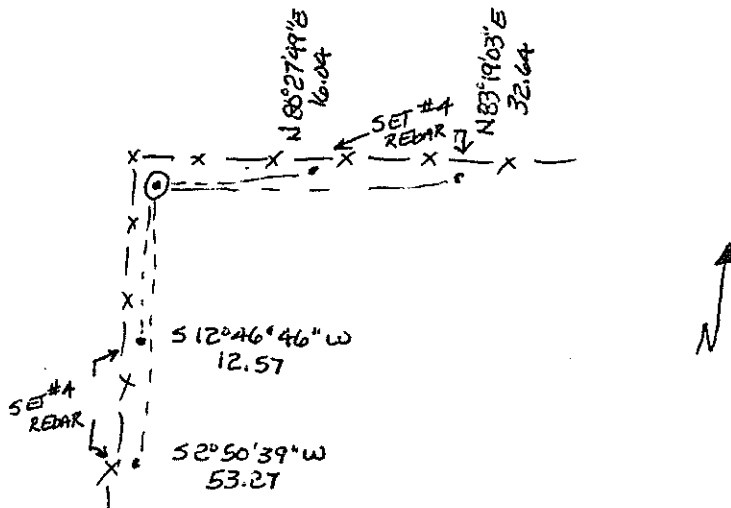
3. Your Description and Observation of Monument Found (Be Specific):

FOUND STD BLM CAP AT A SOUTH-EAST FENCE CORNER

4. Description of Monument, Reference Monument or Accessories Established by You to Perpetuate the Location of this Point:

SET 2 #4 REBARS EAST, AND SOUTH OF MONUMENT

5. Sketch showing Relative Location of Monument Accessories and Two Reference Points Stating Whether Found or Set. Show Supporting and/or Contradictory Evidence where Applicable. Include North Arrow.



6. Certification:

Firm Name and/or Surveyor: JOHANSEN, TUTTLE ENG Phone: 381-2523  
 Address: 90 S 100 E CASTLE DALE UTAH


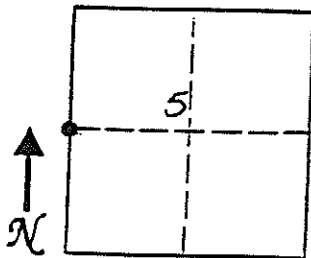
This is to certify that I was in responsible charge of the surveying work described in this record and that to the best of my knowledge the information presented herein is true and correct.

7. Location Diagram:

8. Section: 5

9. Township: 17 S


10. Range: 8 E



11. Monument Inscription:

Signature: \_\_\_\_\_  
 Surveyor: Seti JOHANSEN  
 (over signature)

Date: 11-30-01



12. Diagram Coordinate from Master Index for Townships: \_\_\_\_\_

Report one monument per form.  
 Type or use permanent black ink.  
 Fill in all items.

# EMERY COUNTY LAND SURVEY MONUMENT RECORD

Date of field work: 5-23-01

County Reference No. 1708 20066D

Type of Monument:            Section Corner  
           Bench Mark

           Quarter Corner  
  ✓   Other 1/16 CORNER

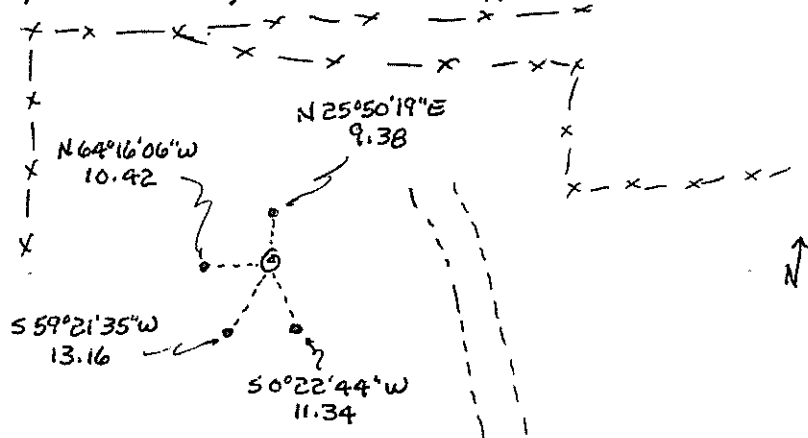

Your Description and Observation of Monument Found ( Be Specific ):

FOUND STD BLM CAP .

Description of Monument, Reference Monument or Accessories Established by You to Perpetuate the Location of this Point:

SET #4 REBAR NORTH, WEST, SOUTHWEST, AND SOUTHEAST OF THE MONUMENT

Sketch showing Relative Location of Monument Accessories and Two Reference Points Stating Whether Found or Set. Show Supporting and/or Contradictory Evidence where Applicable. Include North Arrow.



Certification:


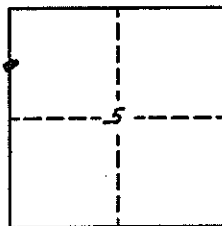
Firm name and/or Surveyor: Johansen & Tuttle Eng.

Address: 90 S. 100 E. Castle Dale, Utah 84513 Phone: (435) 381-2523

This is to certify that I was in responsible charge of the surveying work described in this record and that to the best of my knowledge the information presented herein is true and correct.

Location Diagram:

Section: 5  
 Township: 17S  
 Range: 8E



Date

# EMERY COUNTY LAND SURVEY MONUMENT RECORD

Date of field work: 5-23-01

County Reference No. 1708200700

Type of Monument:       Section Corner      \_\_\_\_\_ Quarter Corner  
    \_\_\_\_\_ Bench Mark      \_\_\_\_\_ Other \_\_\_\_\_

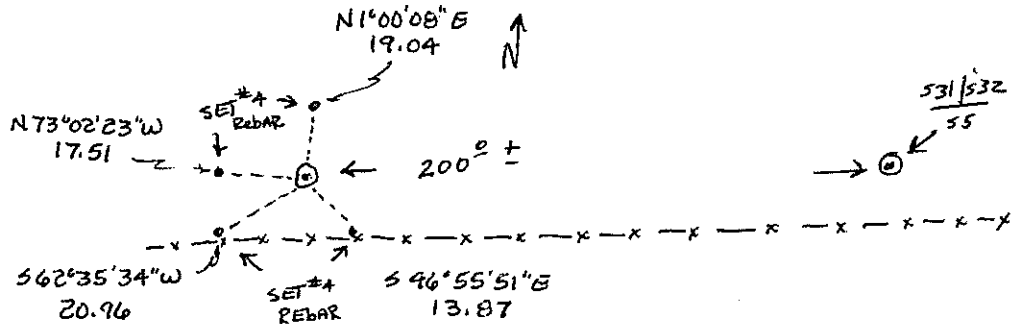

Your Description and Observation of Monument Found ( Be Specific ):

*FOUND STD. BLM CAP CONCRETE IN A 4" STEEL PIPE STANDING 4" ABOVE THE GROUND*

Description of Monument, Reference Monument or Accessories Established by You to Perpetuate the Location of this Point:

*SET 4 REBAR NORTH, WEST, SOUTHWEST, AND SOUTHEAST OF THE MONUMENT*

Sketch showing Relative Location of Monument Accessories and Two Reference Points Stating Whether Found or Set. Show Supporting and/or Contradictory Evidence where Applicable. Include North Arrow.


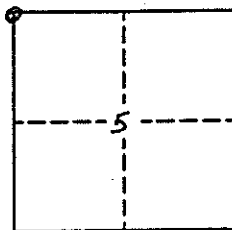


Certification:

Firm name and/or Surveyor: Johansen & Tuttle Eng.  
 Address: 90 S. 100 E. Castle Dale, Utah 84513 Phone: (435) 381-2523

This is to certify that I was in responsible charge of the surveying work described in this record and that to the best of my knowledge the information presented herein is true and correct.

Location Diagram:  
 Section: 5  
 Township: 17S  
 Range: 8E



Date

*11-30-01*

# UTAH LAND SURVEY MONUMENT RECORD

County EMERY

County Reference No. 0817 700620

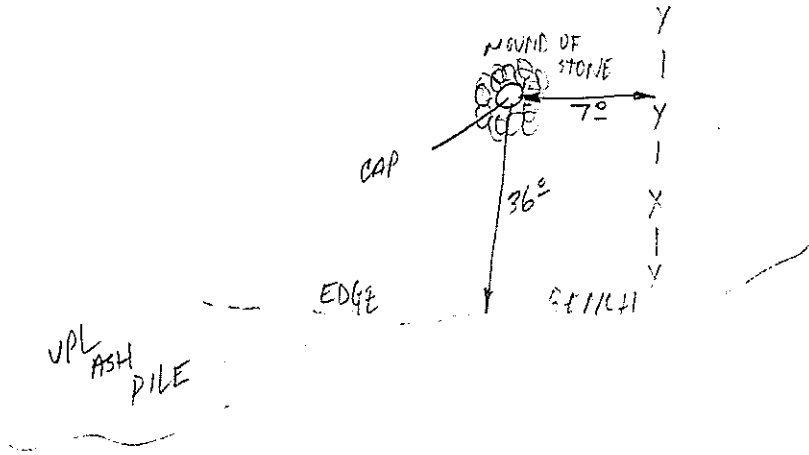
1. Date of Field Work: 11/18/99

2. Type of Monument: (Check one)  
 Section Corner       Quarter Corner  
 Bench Mark       Other 1/16 CORNER

3. Your Description and Observation of Monument Found (Be Specific):  
1982 ALUMINUM CAP IN MOUND OF STONE

4. Description of Monument, Reference Monument or Accessories Established by You to Perpetuate the Location of this Point:  
FLAGGED

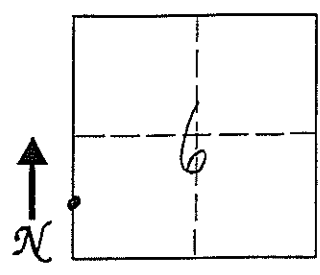
5. Sketch showing Relative Location of Monument Accessories and Two Reference Points Stating Whether Found or Set. Show Supporting and/or Contradictory Evidence where Applicable. Include North Arrow.



6. Certification:  
 Firm Name and/or Surveyor: \_\_\_\_\_ Phone: \_\_\_\_\_  
 Address: \_\_\_\_\_

This is to certify that I was in responsible charge of the surveying work described in this record and that to the best of my knowledge the information presented herein is true and correct.

7. Location Diagram:  
 8. Section: 6  
 9. Township: 17S  
 10. Range: 8E



*Lee M. Swasey*

LICENSED LAND SURVEYOR

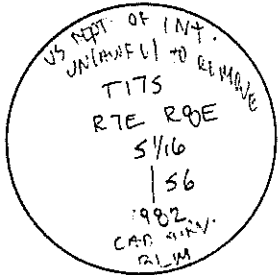
No. 163634

Signature  
**LEE M. SWASEY**

Surveyor's Seal  
(over signature)

STATE OF UTAH

20/Dec/99 Date



11. Monument Inscription: \_\_\_\_\_

12. Diagram Coordinate from Master Index for Townships: \_\_\_\_\_

Report one monument per form. Type or use permanent black ink. Fill in all items.

# UTAH LAND SURVEY MONUMENT RECORD

County EMERY

County Reference No. 0817660640

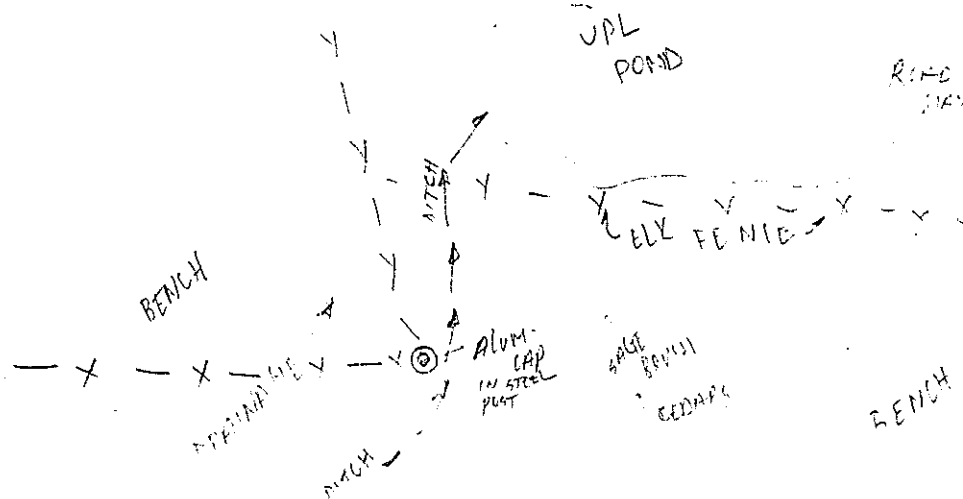
1. Date of Field Work: 11/18/99

2. Type of Monument: (Check one)  
 Section Corner       Quarter Corner  
 Bench Mark       Other 1/16 CORNER

3. Your Description and Observation of Monument Found (Be Specific):  
1982 ALUMINUM CAP IN 6" R STEEL PIPE (YELLOW)

4. Description of Monument, Reference Monument or Accessories Established by You to Perpetuate the Location of this Point: FLAGGED


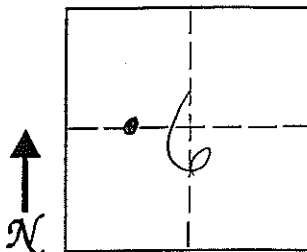
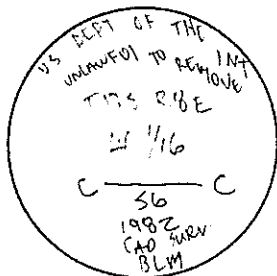
5. Sketch showing Relative Location of Monument Accessories and Two Reference Points Stating Whether Found or Set. Show Supporting and/or Contradictory Evidence where Applicable. Include North Arrow.



6. Certification:  
Firm Name and/or Surveyor: \_\_\_\_\_ Phone: \_\_\_\_\_  
Address: \_\_\_\_\_

This is to certify that I was in responsible charge of the surveying work described in this record and that to the best of my knowledge the information presented herein is true and correct.

7. Location Diagram:  
8. Section: 6  
9. Township: 17S  
10. Range: 2E



11. Monument Inscription:  
12. Diagram Coordinate from Master Index for Townships: \_\_\_\_\_

Report one monument per form. Type or use permanent black ink. Fill in all items.

# UTAH LAND SURVEY MONUMENT RECORD

County EMERY

County Reference No. 021760620

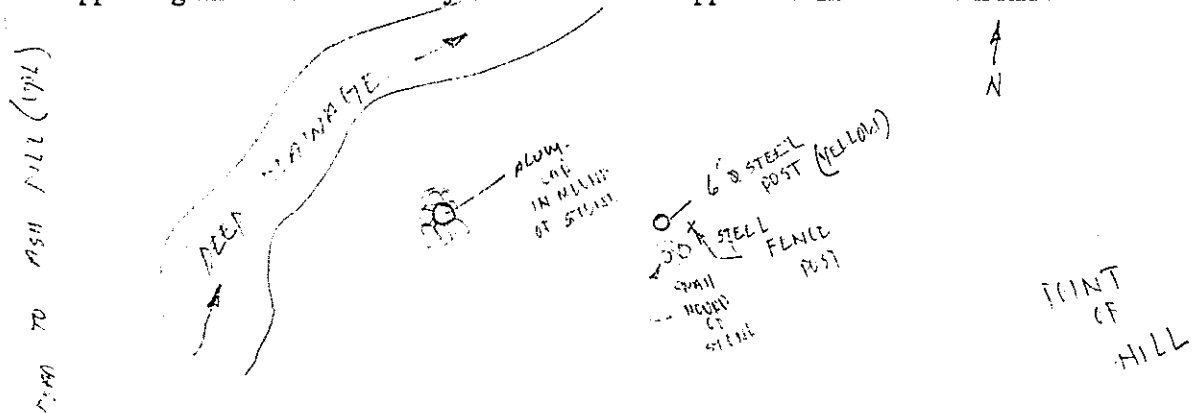
1. Date of Field Work: 11/18/99

2. Type of Monument: (Check one)  
 Section Corner       Quarter Corner  
 Bench Mark       Other 1/16 CORNER

3. Your Description and Observation of Monument Found (Be Specific):  
 1985 ALUM. CAP w/ MOUND OF STONE AROUND CAP —  
 6" Ø STEEL POST (YELLOW) 40' EAST OF CAP & A STEEL  
 FENCE POST BY THAT.

4. Description of Monument, Reference Monument or Accessories Established by You to Perpetuate the Location of this Point:  
FLAGGED

5. Sketch showing Relative Location of Monument Accessories and Two Reference Points Stating Whether Found or Set. Show Supporting and/or Contradictory Evidence where Applicable. Include North Arrow.

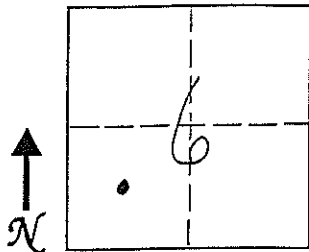


6. Certification:

Firm Name and/or Surveyor: \_\_\_\_\_ Phone: \_\_\_\_\_  
 Address: \_\_\_\_\_

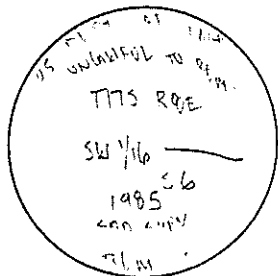
This is to certify that I was in responsible charge of the surveying work described in this record and that to the best of my knowledge the information presented herein is true and correct.

7. Location Diagram:  
 8. Section: 6  
 9. Township: 17S  
 10. Range: 8E



*See 11*

20/Dec/99  
Date



11. Monument Inscription:

12. Diagram Coordinate from Master Index for Townships: \_\_\_\_\_

Report one monument per form. Type or use permanent black ink. Fill in all items.

# UTAH LAND SURVEY MONUMENT RECORD

County EMERY

County Reference No. 0817660600


1. Date of Field Work: 11/18/99

2. Type of Monument:   
 (Check one)   
 Section Corner  Quarter Corner   
 Bench Mark  Other 1/16 CORNERS

3. Your Description and Observation of Monument Found (Be Specific):   
1 1982 CAP AND 1 1985 CAP W/ MOUND OF STONE AROUND   
BOTH CAPS!

4. Description of Monument, Reference Monument or Accessories Established by You to Perpetuate the Location of this Point: FLAGGED

5. Sketch showing Relative Location of Monument Accessories and Two Reference Points Stating Whether Found or Set. Show Supporting and/or Contradictory Evidence where Applicable. Include North Arrow.

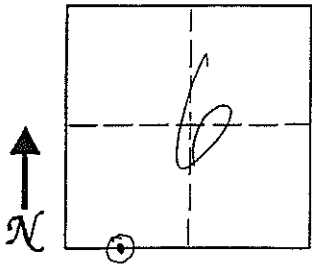


6. Certification:

Firm Name and/or Surveyor: \_\_\_\_\_ Phone: \_\_\_\_\_   
 Address: \_\_\_\_\_

This is to certify that I was in responsible charge of the surveying work described in this record and that to the best of my knowledge the information presented herein is true and correct.

7. Location Diagram: \_\_\_\_\_   
 8. Section: 6   
 9. Township: 17S   
 10. Range: 8E



*Handwritten Signature*

UTAH LAND SURVEYING


Signature NO. 183834

Surveyor's Seal

(over signature)

STATE OF UTAH

Date 20/Dec/99



11. Monument Inscription: \_\_\_\_\_

12. Diagram Coordinate from Master Index for Townships: \_\_\_\_\_

Report one monument per form. Type or use permanent black ink. Fill in all items.

# UTAH LAND SURVEY MONUMENT RECORD

County EMERY

County Reference No. 0817640620


1. Date of Field Work: 11/18/99

2. Type of Monument: (Check one)  
 Section Corner     Quarter Corner  
 Bench Mark     Other 1/16 CORNER

3. Your Description and Observation of Monument Found (Be Specific):  
1982 ALUMINUM CAP IN MOUND OF STONE

4. Description of Monument, Reference Monument or Accessories Established by You to Perpetuate the Location of this Point:  
FLAGGED

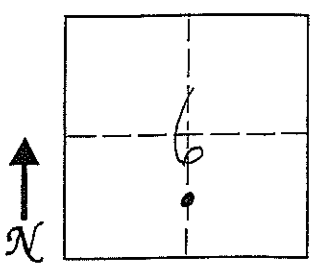
5. Sketch showing Relative Location of Monument Accessories and Two Reference Points Stating Whether Found or Set. Show Supporting and/or Contradictory Evidence where Applicable. Include North Arrow.



6. Certification:  
 Firm Name and/or Surveyor: \_\_\_\_\_ Phone: \_\_\_\_\_  
 Address: \_\_\_\_\_


This is to certify that I was in responsible charge of the surveying work described in this record and that to the best of my knowledge the information presented herein is true and correct.

7. Location Diagram:  
 8. Section: 6  
 9. Township: 17S  
 10. Range: 8E



*Lee M. Swasey*

20/Dec/99



11. Monument Inscription: \_\_\_\_\_

12. Diagram Coordinate from Master Index for Townships: \_\_\_\_\_

Report one monument per form. Type or use permanent black ink. Fill in all items.



# UTAH LAND SURVEY MONUMENT RECORD

County EMERY

County Reference No. 0817620620

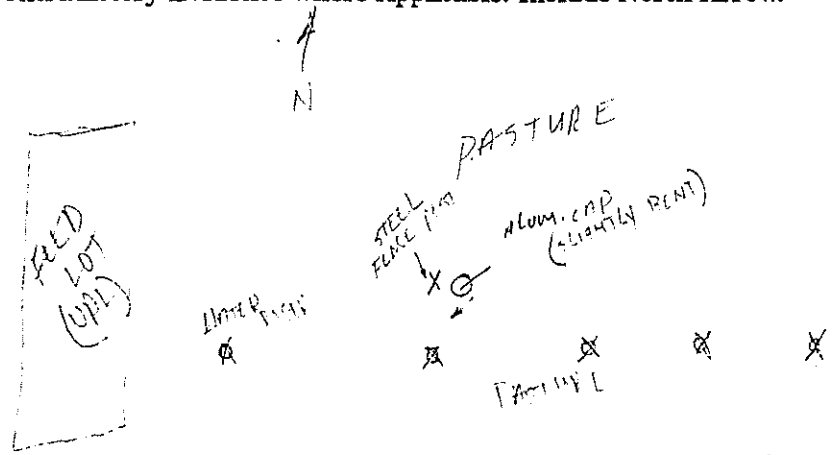
1. Date of Field Work: 11/18/99

2. Type of Monument: (Check one)  
 Section Corner     Quarter Corner  
 Bench Mark         Other 1/16 CORNER

3. Your Description and Observation of Monument Found (Be Specific):  
1982 ALUM. CAP W/ STEEL POST DRIVEN TO THE SIDE OF CAP.

4. Description of Monument, Reference Monument or Accessories Established by You to Perpetuate the Location of this Point:  
FLAGGED & PAINTED STEEL POST

5. Sketch showing Relative Location of Monument Accessories and Two Reference Points Stating Whether Found or Set. Show Supporting and/or Contradictory Evidence where Applicable. Include North Arrow.



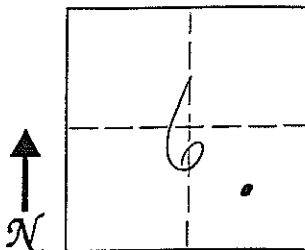
6. Certification:

Firm Name and/or Surveyor: \_\_\_\_\_ Phone: \_\_\_\_\_  
 Address: \_\_\_\_\_


This is to certify that I was in responsible charge of the surveying work described in this record and to the best of my knowledge the information presented herein is true and correct.

7. Location Diagram:

8. Section: 6  
 9. Township: 17S  
 10. Range: 8E



701 Dec 1999  
 Date



11. Monument Inscription:

12. Diagram Coordinate from Master Index for Townships: \_\_\_\_\_

Report one monument per form. Type or use permanent black ink. Fill in all items.

# UTAH LAND SURVEY MONUMENT RECORD

County EMERY

County Reference No. D817620600

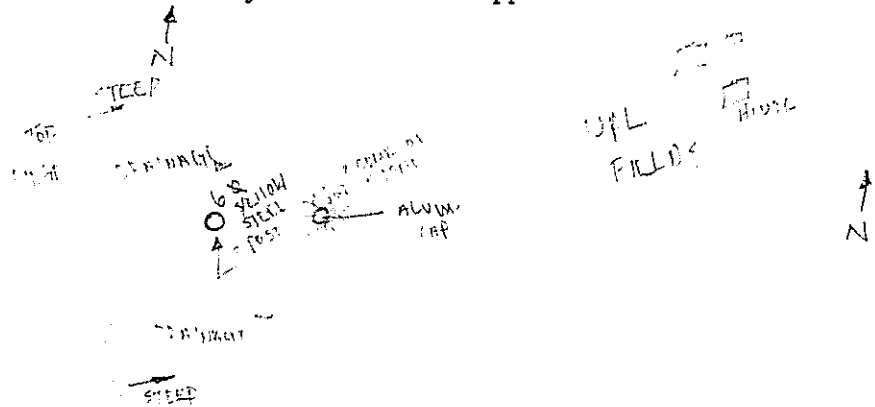
1. Date of Field Work: 11/18/99

2. Type of Monument: (Check one)  
 Section Corner     Quarter Corner  
 Bench Mark         Other 1/16 CORNER

3. Your Description and Observation of Monument Found (Be Specific):  
1982 ALUM. CAP 21' MOUND OF STONE AROUND —  
YELLOW STEEL POST 30' WEST OF CAP!

4. Description of Monument, Reference Monument or Accessories Established by You to Perpetuate the Location of this Point: ENLARGED

5. Sketch showing Relative Location of Monument Accessories and Two Reference Points Stating Whether Found or Set. Show Supporting and/or Contradictory Evidence where Applicable. Include North Arrow.

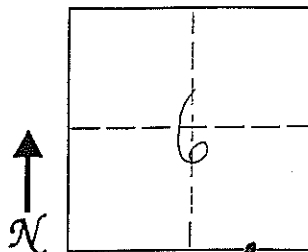


6. Certification:

Firm Name and/or Surveyor: \_\_\_\_\_ Phone: \_\_\_\_\_  
 Address: \_\_\_\_\_

This is to certify that I was in responsible charge of the surveying work described in this record and that to the best of my knowledge the information presented herein is true and correct.


7. Location Diagram:  
 8. Section: 6  
 9. Township: 17S  
 10. Range: 8E



Lee M. Swasey

No. 188654  
 Signature LEE M. SWASEY  
 Surveyor's Seal  
 (over signature)  
 STATE OF UTAH

20/Dec/99  
 Date



11. Monument Inscription:

12. Diagram Coordinate from Master Index for Townships: \_\_\_\_\_

Report one monument per form. Type or use permanent black ink. Fill in all items.

# UTAH LAND SURVEY MONUMENT RECORD

County EMERY

County Reference No. 0817640700

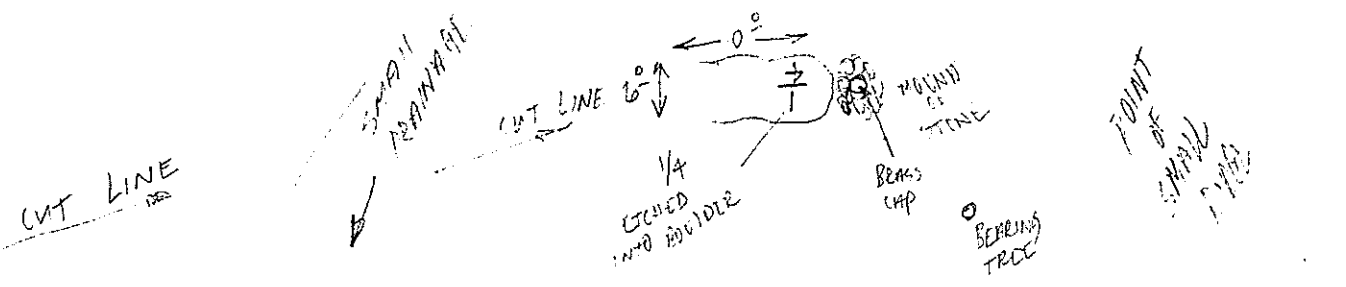
1. Date of Field Work: 11/17/99

2. Type of Monument:   
 (Check one)   
 Section Corner  Quarter Corner   
 Bench Mark  Other

3. Your Description and Observation of Monument Found (Be Specific):   
1/4 ETCHED INTO LARGE BOULDER, WITH A 1976 BRASS CAP DIALECT AS A WITNESS CORNER WITH A MOUND OF STONE AROUND CAP @ EDGE OF LARGE BOLDER.

4. Description of Monument, Reference Monument or Accessories Established by You to Perpetuate the Location of this Point: FLAGGED


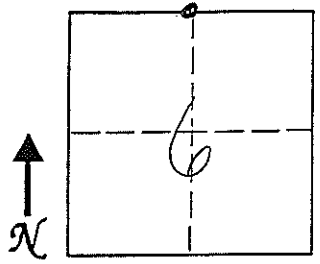
5. Sketch showing Relative Location of Monument Accessories and Two Reference Points Stating Whether Found or Set. Show Supporting and/or Contradictory Evidence where Applicable. Include North Arrow.



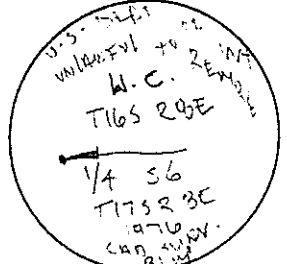
6. Certification:   
 Firm Name and/or Surveyor: \_\_\_\_\_ Phone: \_\_\_\_\_   
 Address: \_\_\_\_\_

This is to certify that I was in responsible charge of the surveying work described in this record and that to the best of my knowledge the information presented herein is true and correct.

7. Location Diagram:   
 8. Section: 6   
 9. Township: 17S   
 10. Range: 8E



20/Dec/99 Date



11. Monument Inscription:

12. Diagram Coordinate from Master Index for Townships: \_\_\_\_\_

Report one monument per form.   
 Type or use permanent black ink.   
 Fill in all items.

# UTAH LAND SURVEY MONUMENT RECORD

County EMERY

County Reference No. 0817600640

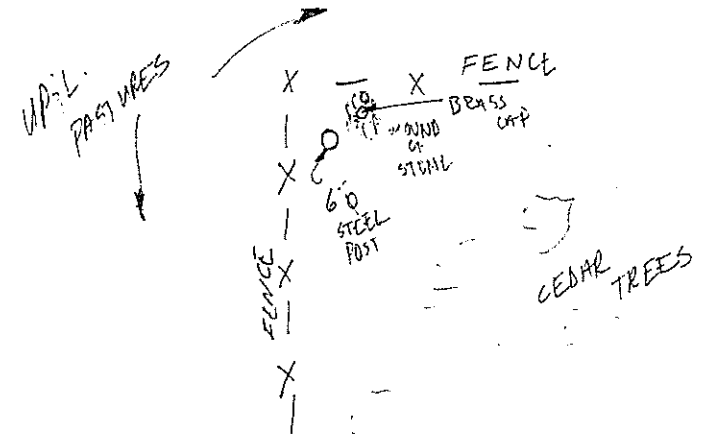
1. Date of Field Work: 11/16/99

2. Type of Monument:   
 (Check one)   
 Section Corner  Quarter Corner   
 Bench Mark  Other \_\_\_\_\_

3. Your Description and Observation of Monument Found (Be Specific):   
1982 BRASS CAP IN MOUND OF STONE

4. Description of Monument, Reference Monument or Accessories Established by You to Perpetuate the Location of this Point:   
FLAGGED


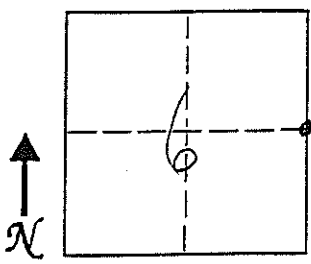
5. Sketch showing Relative Location of Monument Accessories and Two Reference Points Stating Whether Found or Set. Show Supporting and/or Contradictory Evidence where Applicable. Include North Arrow.



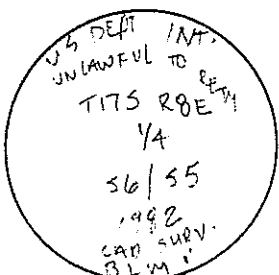
6. Certification:   
 Firm Name and/or Surveyor: \_\_\_\_\_ Phone: \_\_\_\_\_   
 Address: \_\_\_\_\_

This is to certify that I was in responsible charge of the surveying work described in this record and that to the best of my knowledge the information presented herein is true and correct.

7. Location Diagram:   
 8. Section: 6   
 9. Township: 17S   
 10. Range: 8E



20/Dec/99 Date



11. Monument Inscription: \_\_\_\_\_

12. Diagram Coordinate from Master Index for Townships: \_\_\_\_\_

Report one monument per form.   
 Type or use permanent black ink.   
 Fill in all items.

# UTAH LAND SURVEY MONUMENT RECORD

County Emery

County Reference No. 0817600600

1. Date of Field Work: 11-16-99

2. Type of Monument:   
 (Check one)       Section Corner       Quarter Corner   
                           Bench Mark                       Other

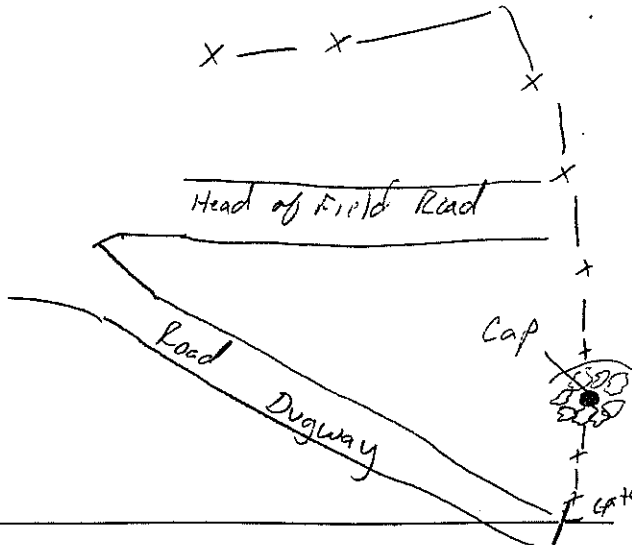
3. Your Description and Observation of Monument Found (Be Specific):

1982 Brass cap in mound of stone in Fence Line

4. Description of Monument, Reference Monument or Accessories Established by You to Perpetuate the Location of this Point:

Flagged

5. Sketch showing Relative Location of Monument Accessories and Two Reference Points Stating Whether Found or Set. Show Supporting and/or Contradictory Evidence where Applicable. Include North Arrow.

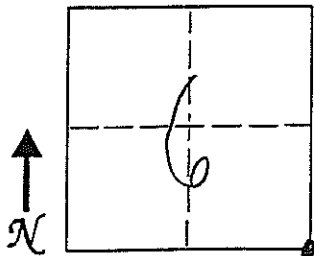


6. Certification:


Firm Name and/or Surveyor: \_\_\_\_\_ Phone: \_\_\_\_\_   
 Address: \_\_\_\_\_

This is to certify that I was in responsible charge of the surveying work described in this record and that to the best of my knowledge the information presented herein is true and correct.

7. Location Diagram:   
 8. Section: 6   
 9. Township: 17S   
 10. Range: 8E



Lee M. Swasey   
 No. 163634   
 Signature LEE M. SWASEY   
 Surveyor's Seal   
 (over signature)   
 STATE OF UTAH   
20/Dec/99   
 Date



11. Monument Inscription:

12. Diagram Coordinate from Master Index for Townships: \_\_\_\_\_

Report one monument per form.   
 Type or use permanent black ink.   
 Fill in all items.

# UTAH LAND SURVEY MONUMENT RECORD

County EMERY

County Reference No. 0817640600

1. Date of Field Work: 11-16-99

2. Type of Monument:   
 (Check one)       Section Corner       Quarter Corner   
                           Bench Mark                       Other


3. Your Description and Observation of Monument Found (Be Specific):

1982 BRASS cap in mound of stone

4. Description of Monument, Reference Monument or Accessories Established by You to Perpetuate the Location of this Point:

Flagged

5. Sketch showing Relative Location of Monument Accessories and Two Reference Points Stating Whether Found or Set. Show Supporting and/or Contradictory Evidence where Applicable. Include North Arrow.

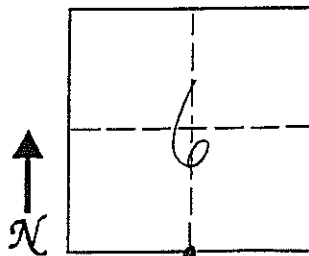


6. Certification:

Firm Name and/or Surveyor: \_\_\_\_\_ Phone: \_\_\_\_\_   
 Address: \_\_\_\_\_

This is to certify that I was in responsible charge of the surveying work described in this record and that to the best of my knowledge the information presented herein is true and correct.

7. Location Diagram:   
 8. Section: 6   
 9. Township: 17S   
 10. Range: 8E



Lee M. Swasey

LICENSED LAND SURVEYOR

No. 163634

Signature: LEE M. SWASEY

Surveyor's Seal

(over signature)

STATE OF UTAH

20/Dec/99 Date

3/4 Sect of INT.

unloc'd to Range

T17S R8E

1/4 56

57

1982

CAD. BLM.

11. Monument Inscription:

12. Diagram Coordinate from Master Index for Townships: \_\_\_\_\_

Report one monument per form.   
 Type or use permanent black ink.   
 Fill in all items.

# UTAH LAND SURVEY MONUMENT RECORD

County EMERY

County Reference No. 0817700600

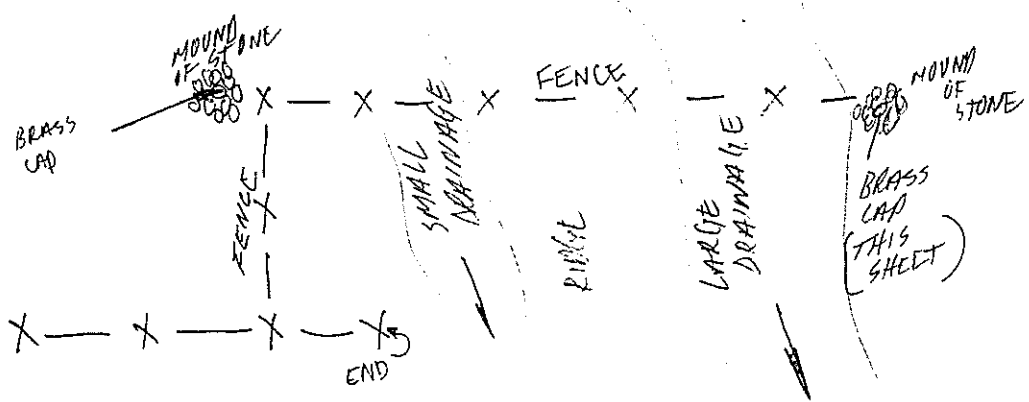
1. Date of Field Work: \_\_\_\_\_

2. Type of Monument:  Section Corner    \_\_\_\_\_ Quarter Corner  
 (Check one)                    \_\_\_\_\_ Bench Mark                    \_\_\_\_\_ Other

3. Your Description and Observation of Monument Found (Be Specific):  
1968 BRASS CAP IN MOUND OF STONE

4. Description of Monument, Reference Monument or Accessories Established by You to Perpetuate the Location of this Point:  
FLAGGED

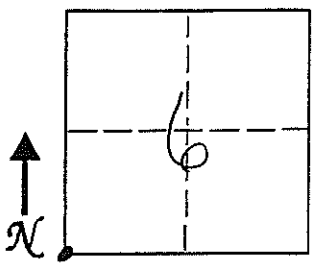
5. Sketch showing Relative Location of Monument Accessories and Two Reference Points Stating Whether Found or Set. Show Supporting and/or Contradictory Evidence where Applicable. Include North Arrow.



6. Certification:  
 Firm Name and/or Surveyor: \_\_\_\_\_ Phone: \_\_\_\_\_  
 Address: \_\_\_\_\_

This is to certify that I was in responsible charge of the surveying work described in this record and that to the best of my knowledge the information presented herein is true and correct.

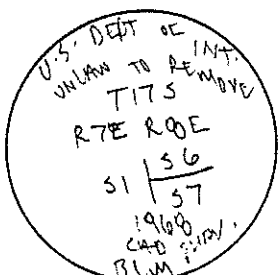
7. Location Diagram:  
 8. Section: 6  
 9. Township: 17S  
 10. Range: 7E



*Lee M. Swasey*  
 Signature

No. 163634  
**LEE M. SWASEY**  
 Surveyor  
 (over signature)  
 STATE OF UTAH

20/Dec/99  
 Date



11. Monument Inscription: \_\_\_\_\_  
 12. Diagram Coordinate from Master Index for Townships: \_\_\_\_\_

Report one monument per form.  
 Type or use permanent black ink.  
 Fill in all items.

# UTAH LAND SURVEY MONUMENT RECORD

County EMERY

County Reference No. 0817700640

1. Date of Field Work: 11-16-99

2. Type of Monument:   
 (Check one)       Section Corner       Quarter Corner   
                           Bench Mark                       Other

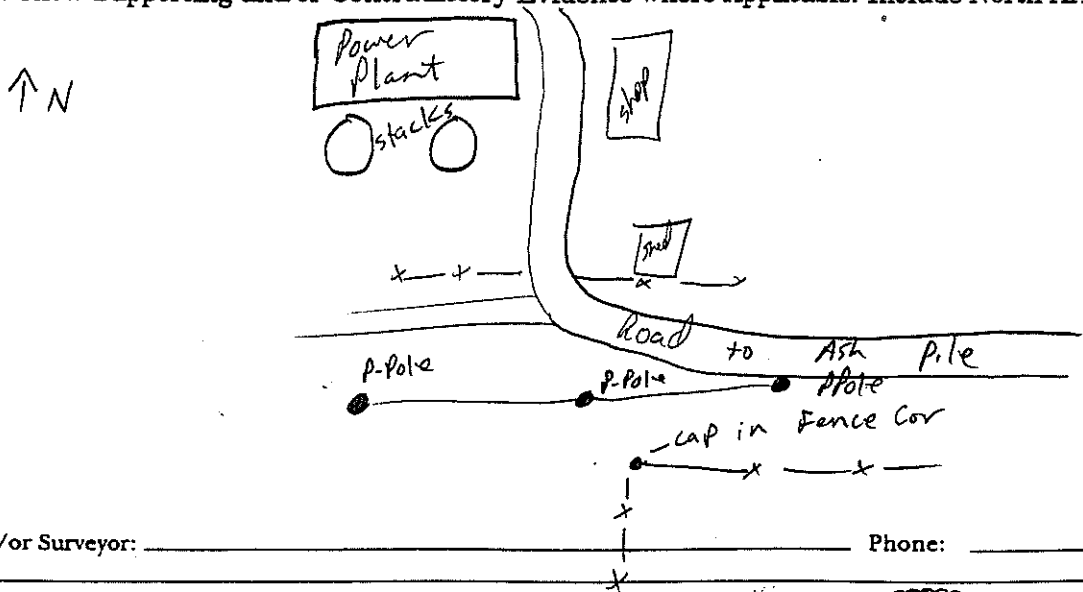
3. Your Description and Observation of Monument Found (Be Specific):

1968 Brass Cap in Fence Corner

4. Description of Monument, Reference Monument or Accessories Established by You to Perpetuate the Location of this Point:

Flagged

5. Sketch showing Relative Location of Monument Accessories and Two Reference Points Stating Whether Found or Set. Show Supporting and/or Contradictory Evidence where Applicable. Include North Arrow.

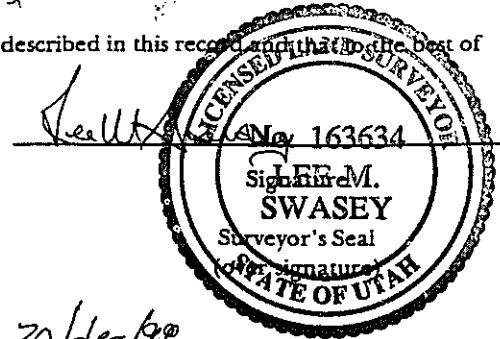
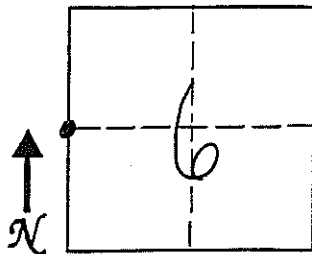


6. Certification:

Firm Name and/or Surveyor: \_\_\_\_\_ Phone: \_\_\_\_\_   
 Address: \_\_\_\_\_


This is to certify that I was in responsible charge of the surveying work described in this record and that to the best of my knowledge the information presented herein is true and correct.

7. Location Diagram:   
 8. Section: 6   
 9. Township: 17 S   
 10. Range: 8 E



20/Dec/99

Date



11. Monument Inscription:

12. Diagram Coordinate from Master Index for Townships: \_\_\_\_\_

Report one monument per form.   
 Type or use permanent black ink.   
 Fill in all items.



# UTAH LAND SURVEY MONUMENT RECORD

County EMERY

County Reference No. 0817 700540

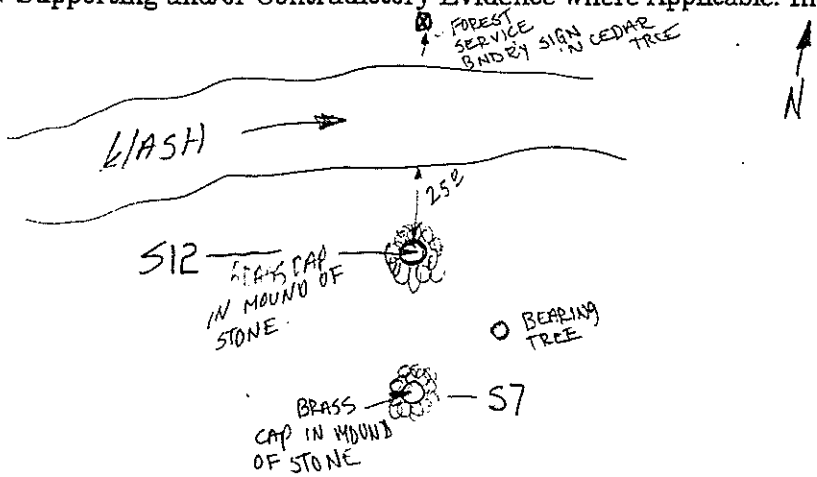
1. Date of Field Work: 11/18/99

2. Type of Monument:   
 (Check one)   
 Section Corner  Quarter Corner   
 Bench Mark  Other

3. Your Description and Observation of Monument Found (Be Specific):   
1968 BRASS CAP IN MOUND OF STONE

4. Description of Monument, Reference Monument or Accessories Established by You to Perpetuate the Location of this Point:   
FLAGGED

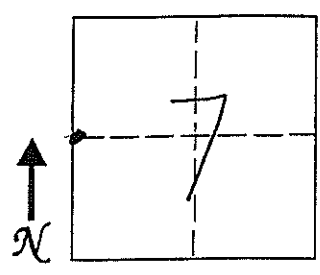
5. Sketch showing Relative Location of Monument Accessories and Two Reference Points Stating Whether Found or Set. Show Supporting and/or Contradictory Evidence where Applicable. Include North Arrow.



6. Certification:   
 Firm Name and/or Surveyor: \_\_\_\_\_ Phone: \_\_\_\_\_   
 Address: \_\_\_\_\_

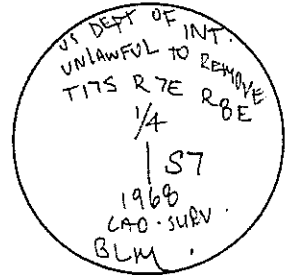
This is to certify that I was in responsible charge of the surveying work described in this record and that to the best of my knowledge the information presented herein is true and correct.

7. Location Diagram:   
 8. Section: 7   
 9. Township: 17s   
 10. Range: 8E



No. 163634   
 Signature: Lee M. Swasey   
 Surveyor's Seal   
 STATE OF UTAH

20/Dec/99   
 Date



11. Monument Inscription:   
 12. Diagram Coordinate from Master Index for Townships: \_\_\_\_\_

Report one monument per form.   
 Type or use permanent black ink.   
 Fill in all items.

# UTAH LAND SURVEY MONUMENT RECORD

County EMERY

County Reference No. 0817700560

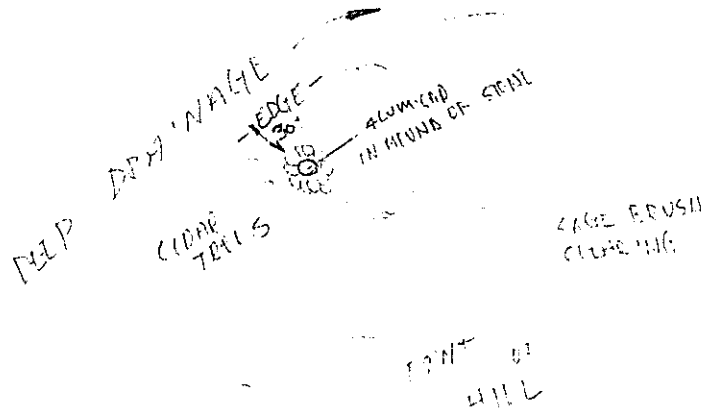
1. Date of Field Work: 11/18/99

2. Type of Monument: (Check one)  
 Section Corner       Quarter Corner  
 Bench Mark       Other 1/16 CORNER

3. Your Description and Observation of Monument Found (Be Specific):  
1982 ALUM. CAP W/ MOUND OF STONE AROUND CAP

4. Description of Monument, Reference Monument or Accessories Established by You to Perpetuate the Location of this Point:  
FLAGGED

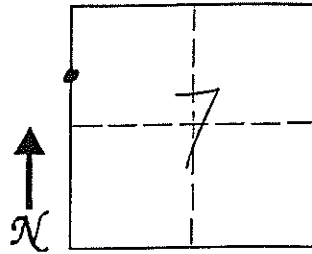
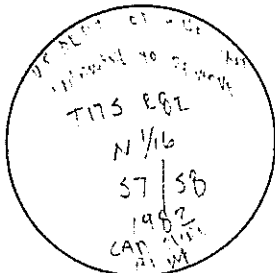
5. Sketch showing Relative Location of Monument Accessories and Two Reference Points Stating Whether Found or Set. Show Supporting and/or Contradictory Evidence where Applicable. Include North Arrow.



6. Certification:  
 Firm Name and/or Surveyor: \_\_\_\_\_ Phone: \_\_\_\_\_  
 Address: \_\_\_\_\_

This is to certify that I was in responsible charge of the surveying work described in this record and that to the best of my knowledge the information presented herein is true and correct.

7. Location Diagram:  
 8. Section: 7  
 9. Township: 17S  
 10. Range: 8E



Ruth  
 Signature  
 No. 163634  
 LEM M. SWASEY  
 Surveyor's Seal  
 (over signature)  
20/Dec/98  
 STATE OF UTAH

11. Monument Inscription:

12. Diagram Coordinate from Master Index for Townships: \_\_\_\_\_

Report one monument per form. Type or use permanent black ink. Fill in all items.

# UTAH LAND SURVEY MONUMENT RECORD

County EMERY

County Reference No. 0817 658600

1. Date of Field Work: 11/18/99

2. Type of Monument: (Check one)  
 Section Corner     Quarter Corner  
 Bench Mark         Other 1/4 CORNER


3. Your Description and Observation of Monument Found (Be Specific):

1 1/2 BRASS CAP w/ MOUND OF STONE

4. Description of Monument, Reference Monument or Accessories Established by You to Perpetuate the Location of this Point:

FLAGGED

5. Sketch showing Relative Location of Monument Accessories and Two Reference Points Stating Whether Found or Set. Show Supporting and/or Contradictory Evidence where Applicable. Include North Arrow.



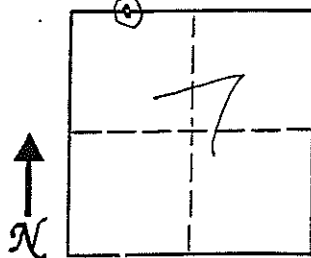
6. Certification:

Firm Name and/or Surveyor: \_\_\_\_\_ Phone: \_\_\_\_\_

Address: \_\_\_\_\_

This is to certify that I was in responsible charge of the surveying work described in this record and to the best of my knowledge the information presented herein is true and correct.

7. Location Diagram:  
 8. Section: 7  
 9. Township: 17 S  
 10. Range: 9 E



*Lee M. Seely*

20/Dec/99  
Date

US DEPT. INT.  
 UNLAWFUL TO REM.  
 T 17S R 9E  
 1/16 W  
 57  
 1982  
 ALM

11. Monument Inscription:

12. Diagram Coordinate from Master Index for Townships: \_\_\_\_\_

Report one monument per form.  
 Type or use permanent black ink.  
 Fill in all items.

# UTAH LAND SURVEY MONUMENT RECORD

County EMERY

County Reference No. 12817600540


1. Date of Field Work: 11/18/99

2. Type of Monument:   
 (Check one)       Section Corner       Quarter Corner   
                           Bench Mark                       Other

3. Your Description and Observation of Monument Found (Be Specific):   
1982 ALUMINUM CAP IN MOUND OF STONE

4. Description of Monument, Reference Monument or Accessories Established by You to Perpetuate the Location of this Point: FLAGGED

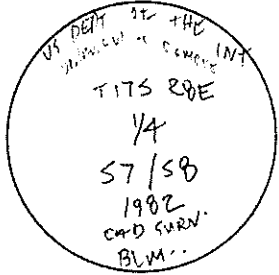
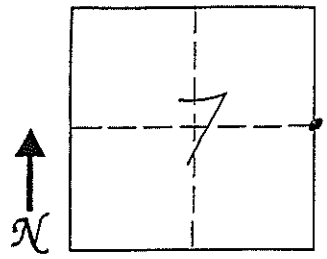
5. Sketch showing Relative Location of Monument Accessories and Two Reference Points Stating Whether Found or Set. Show Supporting and/or Contradictory Evidence where Applicable. Include North Arrow.



6. Certification:   
 Firm Name and/or Surveyor: \_\_\_\_\_ Phone: \_\_\_\_\_   
 Address: \_\_\_\_\_

This is to certify that I was in responsible charge of the surveying work described in this record and that to the best of my knowledge the information presented herein is true and correct.

7. Location Diagram: \_\_\_\_\_   
 8. Section: 7   
 9. Township: 17S   
 10. Range: 8E



11. Monument Inscription:

*Heath*

LICENSED LAND SURVEYOR

Signature: *Heath*

No. 165634

LET M

Surveyor's Seal

(over Signature)

STATE OF UTAH

Date: 20/Dec/99

12. Diagram Coordinate from Master Index for Townships: \_\_\_\_\_

Report one monument per form. Type or use permanent black ink. Fill in all items.

# UTAH LAND SURVEY MONUMENT RECORD

County EMERY

County Reference No. 0817602500

1. Date of Field Work: 11/16/99

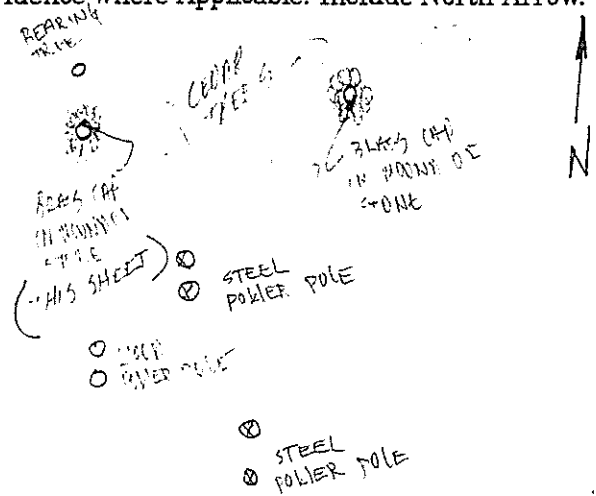
2. Type of Monument:  Section Corner     Quarter Corner  
 (Check one)                       Bench Mark                       Other

3. Your Description and Observation of Monument Found (Be Specific):

1982 BRASS CAP IN MOUND OF STONE.

4. Description of Monument, Reference Monument or Accessories Established by You to Perpetuate the Location of this Point: FLAGGED

5. Sketch showing Relative Location of Monument Accessories and Two Reference Points Stating Whether Found or Set. Show Supporting and/or Contradictory Evidence where Applicable. Include North Arrow.

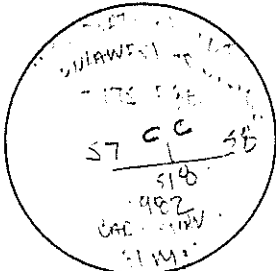

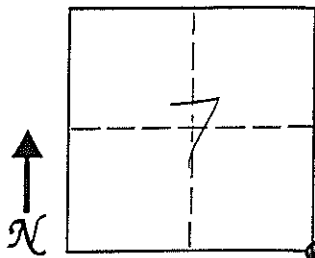


6. Certification:

Firm Name and/or Surveyor: \_\_\_\_\_ Phone: \_\_\_\_\_  
 Address: \_\_\_\_\_

This is to certify that I was in responsible charge of the surveying work described in this record and that to the best of my knowledge the information presented herein is true and correct.

7. Location Diagram:  
 8. Section: 7  
 9. Township: 17S  
 10. Range: 8E



11. Monument Inscription:

12. Diagram Coordinate from Master Index for Townships: \_\_\_\_\_

Report one monument per form.  
 Type or use permanent black ink.  
 Fill in all items.

# UTAH LAND SURVEY MONUMENT RECORD

County EMERY

County Reference No. DB 17 642 500

1. Date of Field Work: 11-16-99

2. Type of Monument: (Check one)  
 Section Corner       Quarter Corner  
 Bench Mark             Other

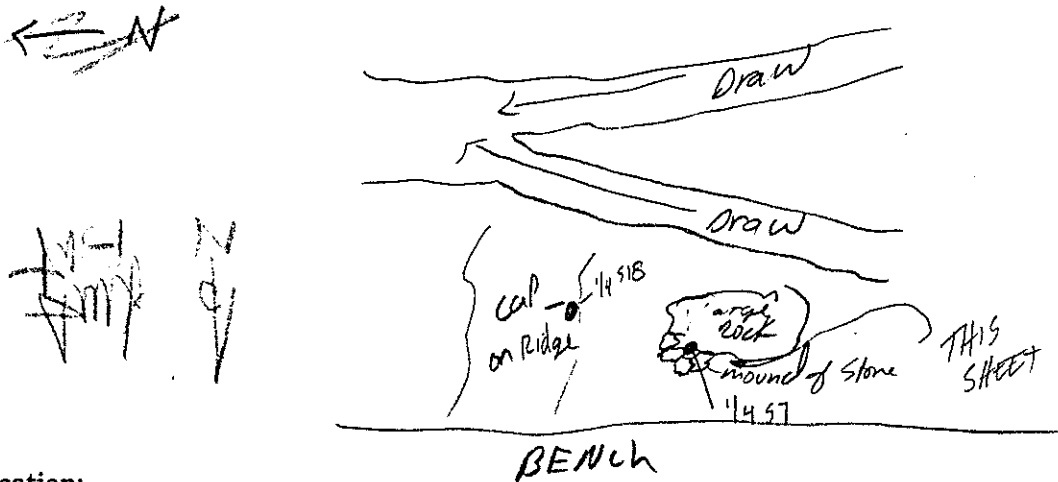
3. Your Description and Observation of Monument Found (Be Specific):

1982 Brass Cap By Large Rock

4. Description of Monument, Reference Monument or Accessories Established by You to Perpetuate the Location of this Point:

Rebuilt mound of stone and Flagged

5. Sketch showing Relative Location of Monument Accessories and Two Reference Points Stating Whether Found or Set. Show Supporting and/or Contradictory Evidence where Applicable. Include North Arrow.

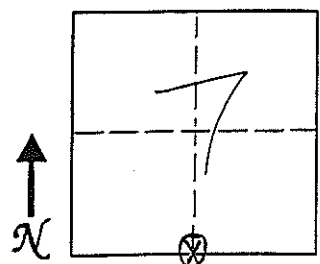


6. Certification:

Firm Name and/or Surveyor: \_\_\_\_\_ Phone: \_\_\_\_\_  
 Address: \_\_\_\_\_

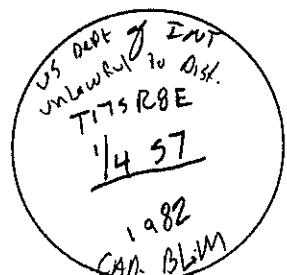
This is to certify that I was in responsible charge of the surveying work described in this record and that to the best of my knowledge the information presented herein is true and correct.

7. Location Diagram:  
 8. Section: 7  
 9. Township: 17S  
 10. Range: 8E



Lee M. Swasey

Date 70/Dec/99



11. Monument Inscription:

12. Diagram Coordinate from Master Index for Townships: \_\_\_\_\_

Report one monument per form. Type or use permanent black ink. Fill in all items.

# UTAH LAND SURVEY MONUMENT RECORD

County EMERY

1708  
County Reference No. 0247 260560

1. Date of Field Work: 1-19-01

2. Type of Monument:

(Check one)

Section Corner       Quarter Corner  
 Bench Mark       Other 1/16 CORNER

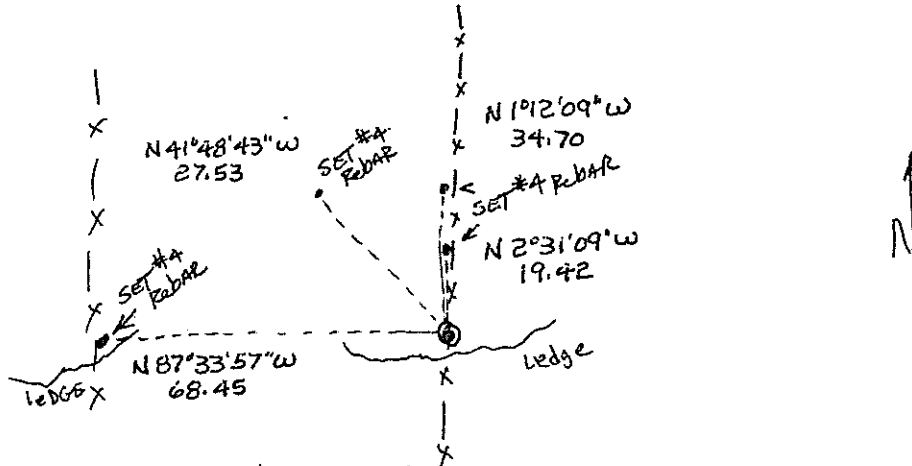
3. Your Description and Observation of Monument Found (Be Specific):

FOUND STD BLM CAP ON TOP OF LEDGE ON A NORTH-SOUTH FENCE

4. Description of Monument, Reference Monument or Accessories Established by You to Perpetuate the Location of this Point:

SET #4 REBAR WEST, & NORTHWEST, SET 2 #4 REBARS NORTH OF THE MONUMENT

5. Sketch showing Relative Location of Monument Accessories and Two Reference Points Stating Whether Found or Set. Show Supporting and/or Contradictory Evidence where Applicable. Include North Arrow.




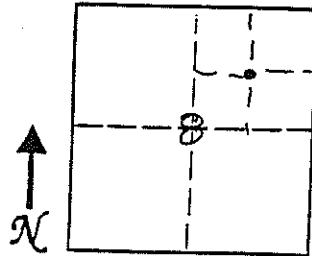
6. Certification:

Firm Name and/or Surveyor: JOHANSEN & TUTTLE ENG Phone: 331-2523  
 Address: 90 S 100 E CASTLE DALE UTAH

This is to certify that I was in responsible charge of the surveying work described in this record and that to the best of my knowledge the information presented herein is true and correct.

7. Location Diagram:

8. Section: 8  
 9. Township: 17S  
 10. Range: 8E



11. Monument Inscription:

12. Diagram Coordinate from Master Index for Townships: \_\_\_\_\_

Signature: \_\_\_\_\_  
 Surveyor's Seal (over signature)  
 Date: 11-30-01

LICENSED LAND SURVEYOR

No. 146602

**CRAIG E. JOHANSEN**

STATE OF UTAH

Report one monument per form.  
 Type or use permanent black ink.  
 Fill in all items.

# UTAH LAND SURVEY MONUMENT RECORD

County EMERY

County Reference No. 1708  
~~22-17260600~~

1. Date of Field Work: 1-12-01

2. Type of Monument:

(Check one)

Section Corner

Quarter Corner

Bench Mark

Other 1/16 CORNER

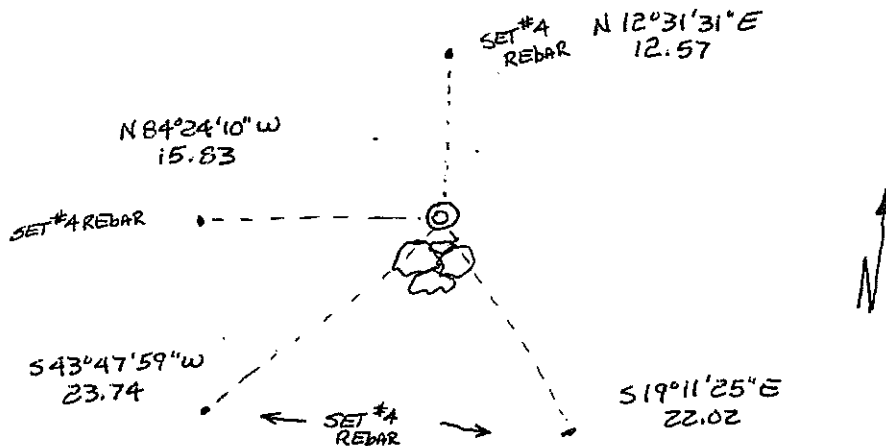
3. Your Description and Observation of Monument Found (Be Specific):

FOUND STD BLM CAP WITH A MOUND OF STONE TO THE SOUTH

4. Description of Monument, Reference Monument or Accessories Established by You to Perpetuate the Location of this Point:

SET #4 REBAR NORTH, WEST, SOUTHWEST, AND SOUTHEAST OF THE MONUMENT

5. Sketch showing Relative Location of Monument Accessories and Two Reference Points Stating Whether Found or Set. Show Supporting and/or Contradictory Evidence where Applicable. Include North Arrow.



6. Certification:

Firm Name and/or Surveyor: JOHANSEN & TUTTLE ENG

Phone: 381-2523

Address: 90 S 100 E CASTLE DALE UTAH


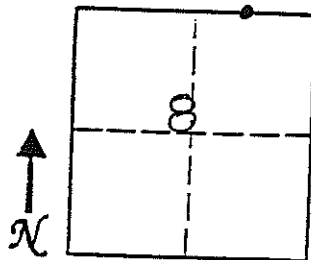
This is to certify that I was in responsible charge of the surveying work described in this record and that to the best of my knowledge the information presented herein is true and correct.

7. Location Diagram:

8. Section: 8


9. Township: 17S

10. Range: 8E



Signature

Surveyor's Seal  
(over signature)



Date

11-30-01

11. Monument Inscription:

12. Diagram Coordinate from Master Index for Townships: \_\_\_\_\_

Report one monument per form.  
Type or use permanent black ink.  
Fill in all items.



# EMERY COUNTY LAND SURVEY MONUMENT RECORD

Date of field work: 5-24-01

County Reference No. 1708 <sup>300</sup> ~~200~~500

Type of Monument: ✓  
 \_\_\_\_\_  
 \_\_\_\_\_

Section Corner \_\_\_\_\_  
 Bench Mark \_\_\_\_\_

Quarter Corner \_\_\_\_\_  
 Other \_\_\_\_\_

Your Description and Observation of Monument Found ( Be Specific ):

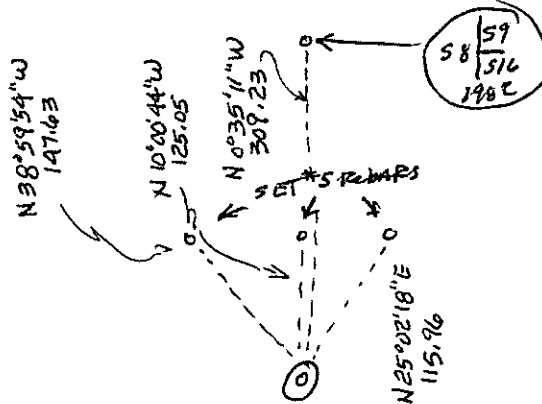

*Found STD BLM CAP MARKED FOR THE SEC OF 8 E 17*

*Found STD BLM CAP MARKED FOR THE SEC OF 9 E 16 TO THE NORTH*

Description of Monument, Reference Monument or Accessories Established by You to Perpetuate the Location of this Point:

*SET #5 REBAR NORTHWEST, NORTH, AND NORTHEAST OF THE MONUMENT*

Sketch showing Relative Location of Monument Accessories and Two Reference Points Stating Whether Found or Set. Show Supporting and/or Contradictory Evidence where Applicable. Include North Arrow.



Certification:

Firm name and/or Surveyor: JOHANSEN & TUTTLE ENG

Address: 90 S 100 E CASTLE DALE UTAH Phone: 381-2523


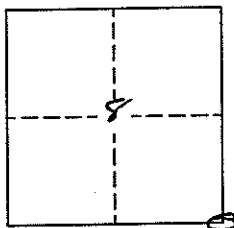
This is to certify that I was in responsible charge of the surveying work described in this record and that to the best of my knowledge the information presented herein is true and correct.

Location Diagram:

Section: 8

Township: 17S

Range: 8E



Date

# EMERY COUNTY LAND SURVEY MONUMENT RECORD

Date of field work: 1-19-01

County Reference No. 1768260540

Type of Monument:  Section Corner  Quarter Corner  
 Bench Mark  Other 1/16 CORNER

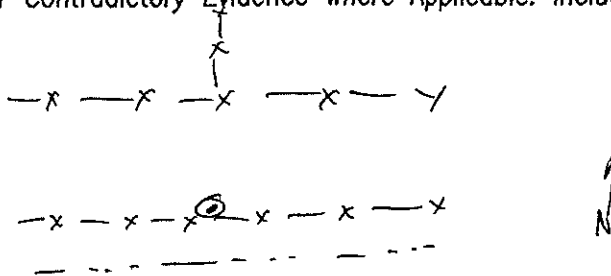
Your Description and Observation of Monument Found ( Be Specific ):

FOUND STD BLM CAP ALONG A EAST-WEST FENCE

Description of Monument, Reference Monument or Accessories Established by You to Perpetuate the Location of this Point:

NONE PRACTICAL

Sketch showing Relative Location of Monument Accessories and Two Reference Points Stating Whether Found or Set. Show Supporting and/or Contradictory Evidence where Applicable. Include North Arrow.




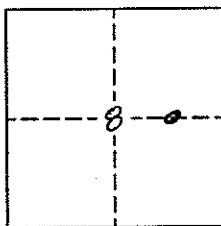
Certification:

Firm name and/or Surveyor: Johansen & Tuttle Eng.  
 Address: 90 S. 100 E. Castle Dale, Utah 84513 Phone: (435) 381-2523

This is to certify that I was in responsible charge of the surveying work described in this record and that to the best of my knowledge the information presented herein is true and correct.

Location Diagram:

Section: 8  
 Township: 17S  
 Range: 8E



Date

11-30-01

# EMERY COUNTY LAND SURVEY MONUMENT RECORD

Date of field work: 5-25-01

County Reference No. 1708220560

Type of Monument:  Section Corner  Quarter Corner  
 Bench Mark  Other 1/16 CORNER

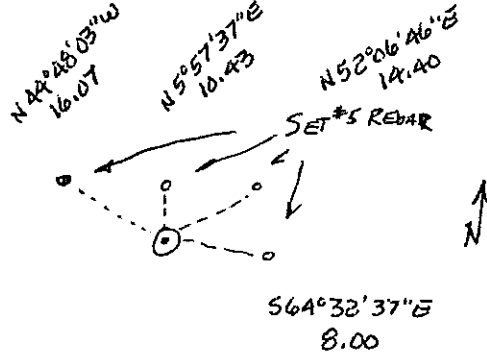

Your Description and Observation of Monument Found ( Be Specific ):

FOUND STD BLM CAP

Description of Monument, Reference Monument or Accessories Established by You to Perpetuate the Location of this Point:

SET A #5 REBAR NORTHWEST, NORTH, NORTH-EAST, AND EAST OF THE MONUMENT

Sketch showing Relative Location of Monument Accessories and Two Reference Points Stating Whether Found or Set. Show Supporting and/or Contradictory Evidence where Applicable. Include North Arrow.



Certification:


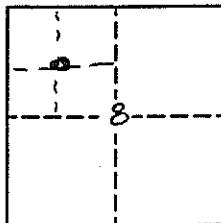
Firm name and/or Surveyor: Johansen & Tuttle Eng.

Address: 90 S. 100 E. Castle Dale, Utah 84513 Phone: (435) 381-2523

This is to certify that I was in responsible charge of the surveying work described in this record and that to the best of my knowledge the information presented herein is true and correct.

Location Diagram:

Section: 8  
 Township: 17S  
 Range: 8E



Date

11-30-01

# UTAH LAND SURVEY MONUMENT RECORD

County EMERY

1708  
County Reference No. 8817240560

1. Date of Field Work: 1-19-01

2. Type of Monument:

(Check one)

Section Corner       Quarter Corner  
 Bench Mark       Other 1/16 CORNER

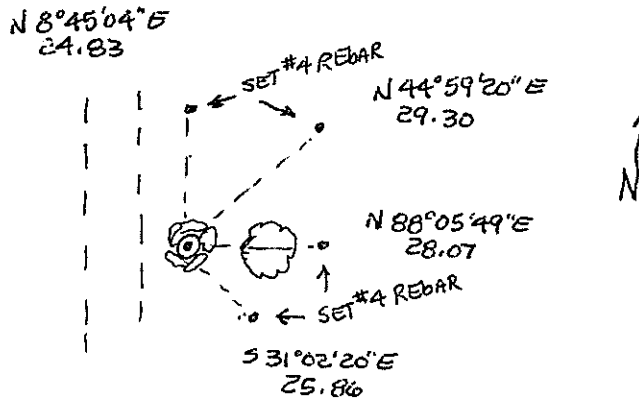
3. Your Description and Observation of Monument Found (Be Specific):

FOUND STD BLM CAP

4. Description of Monument, Reference Monument or Accessories Established by You to Perpetuate the Location of this Point:

SET A#4 REBAR NORTH, NORTH EAST, EAST, AND SOUTHEAST OF THE MONUMENT

5. Sketch showing Relative Location of Monument Accessories and Two Reference Points Stating Whether Found or Set. Show Supporting and/or Contradictory Evidence where Applicable. Include North Arrow.



6. Certification:

Firm Name and/or Surveyor: JOHANSEN & TUTTLE ENG Phone: 381-2523  
 Address: 905 100 E CASTLE DALE UTAH


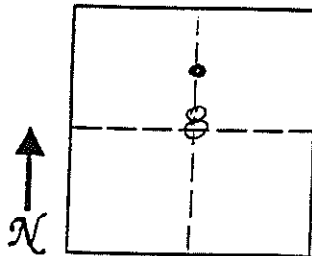
This is to certify that I was in responsible charge of the surveying work described in this record and that to the best of my knowledge the information presented herein is true and correct.

7. Location Diagram:

8. Section: 8

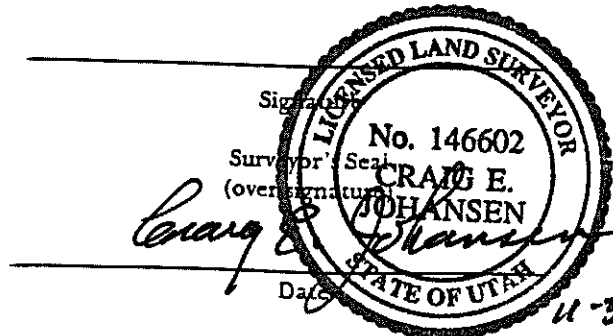
9. Township: 17 S

10. Range: 8 E



11. Monument Inscription:

12. Diagram Coordinate from Master Index for Townships: \_\_\_\_\_



Report one monument per form.  
Type or use permanent black ink.  
Fill in all items.

# EMERY COUNTY LAND SURVEY MONUMENT RECORD

Date of field work: 5-24-01 County Reference No. 1708 240 500  
 Type of Monument: \_\_\_\_\_ Section Corner  Quarter Corner  
 \_\_\_\_\_ Bench Mark \_\_\_\_\_ Other \_\_\_\_\_

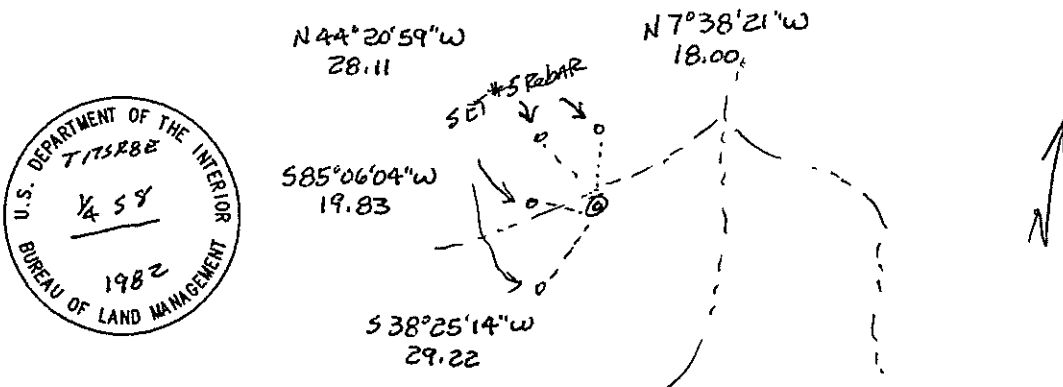
Your Description and Observation of Monument Found ( Be Specific ):

*FOUND STD BLM CAP*

Description of Monument, Reference Monument or Accessories Established by You to Perpetuate the Location of this Point:

*SET A #5 REBAR NORTH, NORTHWEST, WEST, AND SOUTHWEST OF THE MONUMENT*

Sketch showing Relative Location of Monument Accessories and Two Reference Points Stating Whether Found or Set. Show Supporting and/or Contradictory Evidence where Applicable. Include North Arrow.

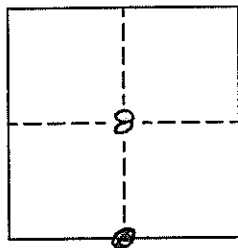


Certification:

Firm name and/or Surveyor: Johansen & Tuttle Engineering  
 Address: 90 S. 100 E., Castle Dale, Utah 84513 Phone: (435) 381-2523

This is to certify that I was in responsible charge of the surveying work described in this record and that to the best of my knowledge the information presented herein is true and correct.

Location Diagram:  
 Section: 8  
 Township: 17S  
 Range: 8E



*Craig E. Johansen*  
 LICENSED LAND SURVEYOR  
 No. 146602  
 CRAIG E. JOHANSEN  
 STATE OF UTAH  
 Date \_\_\_\_\_ *11-30-01*

# UTAH LAND SURVEY MONUMENT RECORD

County EMERY

1708  
County Reference No. 207270540

1. Date of Field Work: 1-19-01

2. Type of Monument:  
(Check one)

Section Corner  
 Bench Mark

Quarter Corner  
 Other 7/8" & C 1/4

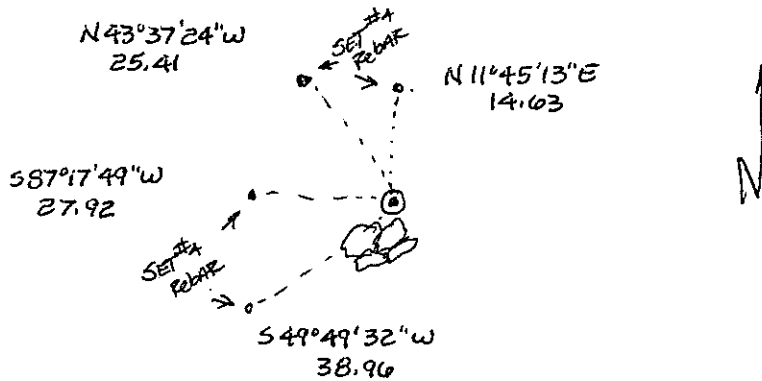
3. Your Description and Observation of Monument Found (Be Specific):

FOUND STD BLM CAP WITH MOUND OF STONE TO THE SOUTH

4. Description of Monument, Reference Monument or Accessories Established by You to Perpetuate the Location of this Point:

SET A #4 REBAR SOUTH WEST, WEST, NORTHWEST, AND NORTH OF THE MONUMENT

5. Sketch showing Relative Location of Monument Accessories and Two Reference Points Stating Whether Found or Set. Show Supporting and/or Contradictory Evidence where Applicable. Include North Arrow.




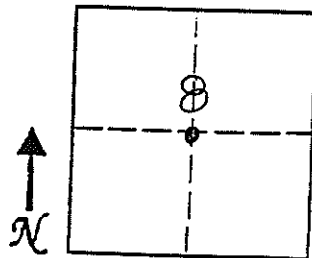
6. Certification:

Firm Name and/or Surveyor: JOHANSEN & TUTTLE Phone: 381-2523  
Address: 905 100 E CASTLE DALE UTAH

This is to certify that I was in responsible charge of the surveying work described in this record and that to the best of my knowledge the information presented herein is true and correct.


7. Location Diagram:

8. Section: 8  
9. Township: 17S  
10. Range: 8E



11. Monument Inscription:

12. Diagram Coordinate from Master Index for Townships: \_\_\_\_\_



Report one monument per form.  
Type or use permanent black ink.  
Fill in all items.

# EMERY COUNTY LAND SURVEY MONUMENT RECORD

Date of field work: 5-24-01

County Reference No. 1708 E20 540

Type of Monument: \_\_\_\_\_ Section Corner  
 \_\_\_\_\_ Bench Mark

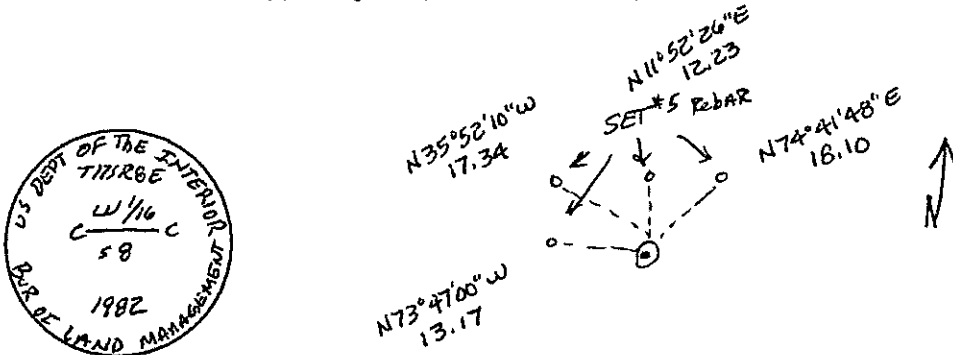
\_\_\_\_\_ Quarter Corner  
 ✓ Other 1/16 CORNER

Your Description and Observation of Monument Found ( Be Specific ):  
FOUND STD BLM CAP HALFWAY UP STEEP SLOPE of hill

Description of Monument, Reference Monument or Accessories Established by You to Perpetuate the Location of this Point:

SET A #5 REBAR WEST, NORTHWEST, NORTH, AND NORTHEAST of the MONUMENT

Sketch showing Relative Location of Monument Accessories and Two Reference Points Stating Whether Found or Set. Show Supporting and/or Contradictory Evidence where Applicable. Include North Arrow.



Certification:


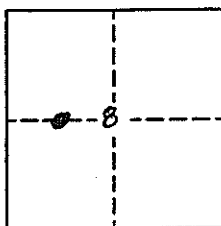
Firm name and/or Surveyor: Johansen & Tuttle Eng.

Address: 90 S. 100 E. Castle Dale, Utah 84513 Phone: (435) 381-2523

This is to certify that I was in responsible charge of the surveying work described in this record and that to the best of my knowledge the information presented herein is true and correct.

Location Diagram:

Section: 8  
 Township: 17S  
 Range: 8E



Date

11-30-01

# EMERY COUNTY LAND SURVEY MONUMENT RECORD

Date of field work: 5-24-01

County Reference No. 1708200500

Type of Monument:  Section Corner  
 Bench Mark

Quarter Corner  
 Other CC

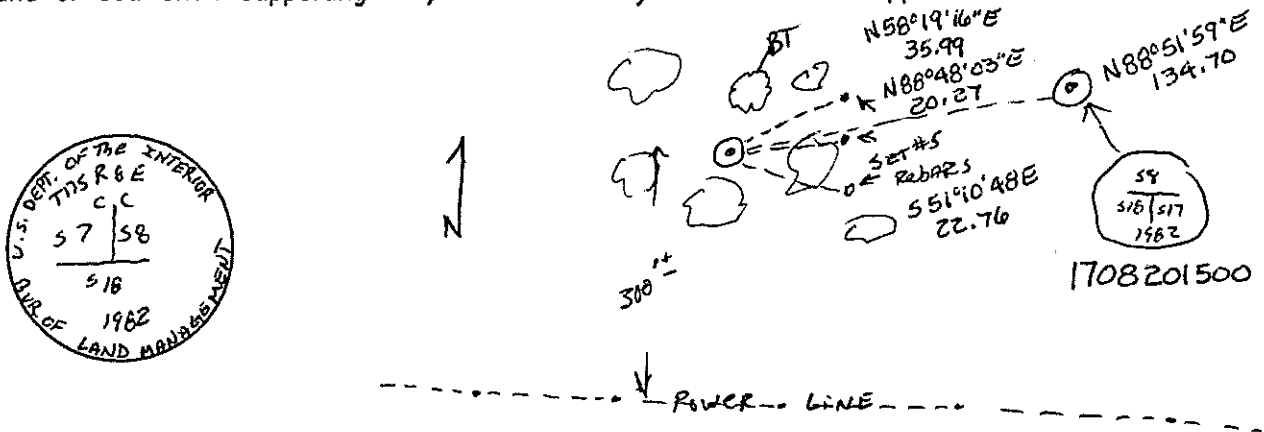
Your Description and Observation of Monument Found ( Be Specific ):

FOUND STD. BLM CAP IN A MOUND OF STONE MARKED FOR THE CORNER OF T8 S 8 CC  
 FOUND 12" dia PINION BEARING TREE NORTHEAST OF THE CORNER  
 FOUND STD BLM CAP MARKED FOR THE CORNER OF S 18 T 17 TO THE EAST

Description of Monument, Reference Monument or Accessories Established by You to Perpetuate the Location of this Point:

SET #5 REBAR NORTHEAST, EAST, AND SOUTHEAST OF THE MONUMENT

Sketch showing Relative Location of Monument Accessories and Two Reference Points Stating Whether Found or Set. Show Supporting and/or Contradictory Evidence where Applicable. Include North Arrow.



Certification:

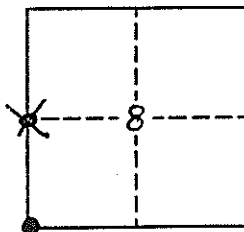
Firm name and/or Surveyor: Johansen & Tuttle Eng.

Address: 90 S. 100 E. Castle Dale, Utah 84513 Phone: (435) 381-2523

This is to certify that I was in responsible charge of the surveying work described in this record and that to the best of my knowledge the information presented herein is true and correct.

Location Diagram:

Section: 8  
 Township: 17 S  
 Range: 8 E



Craig E. Johansen  
 Date 11-30-01



# EMERY COUNTY LAND SURVEY MONUMENT RECORD

Date of field work: 5-24-01

County Reference No. 1708200540

Type of Monument:            Section Corner   ✓   Quarter Corner  
           Bench Mark            Other           

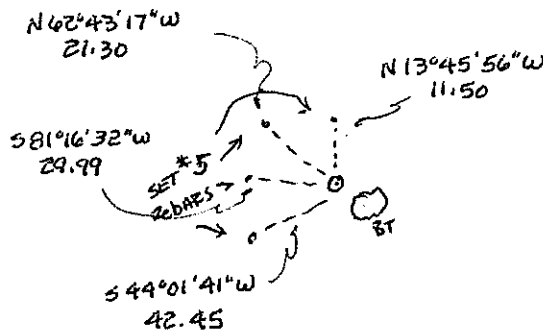

Your Description and Observation of Monument Found ( Be Specific ):

FOUND STD BLM CAP WITH A MOUND OF STONE AROUND IT  
 FOUND 14" DIA CEDAR BEARING TREE TO THE SOUTHWEST

Description of Monument, Reference Monument or Accessories Established by You to Perpetuate the Location of this Point:

SET # REBAR NORTH, NORTHWEST, WEST, AND SOUTHWEST OF THE MONUMENT

Sketch showing Relative Location of Monument Accessories and Two Reference Points Stating Whether Found or Set. Show Supporting and/or Contradictory Evidence where Applicable. Include North Arrow.



\*NOTE: EVIDENCE OF CHOPPED LINE TO THE NORTH, SOUTH AND EAST.


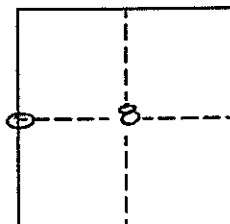
Certification:

Firm name and/or Surveyor: Johansen & Tuttle Eng.  
 Address: 90 S. 100 E. Castle Dale, Utah 84513 Phone: (435) 381-2523

This is to certify that I was in responsible charge of the surveying work described in this record and that to the best of my knowledge the information presented herein is true and correct.

Location Diagram:

Section: 8  
 Township: 12 S  
 Range: 8 E



Date

11-30-01

# EMERY COUNTY LAND SURVEY MONUMENT RECORD

Date of field work: 5-25-01

County Reference No. 1708200 560

Type of Monument:            Section Corner            Quarter Corner  
           Bench Mark             Other 1/16 CORNER


Your Description and Observation of Monument Found ( Be Specific ):

*FOUND STD BLK CAP*

Description of Monument, Reference Monument or Accessories Established by You to Perpetuate the Location of this Point:

*SET A #5 REBAR NORTH, NORTHWEST, WEST, AND SOUTHWEST OF THE MONUMENT*

Sketch showing Relative Location of Monument Accessories and Two Reference Points Stating Whether Found or Set. Show Supporting and/or Contradictory Evidence where Applicable. Include North Arrow.



Certification:


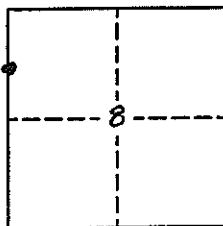
Firm name and/or Surveyor: Johansen & Tuttle Eng.

Address: 90 S. 100 E. Castle Dale, Utah 84513 Phone: (435) 381-2523

This is to certify that I was in responsible charge of the surveying work described in this record and that to the best of my knowledge the information presented herein is true and correct.

Location Diagram:

Section: 8  
 Township: 17S  
 Range: 8E



Date

# EMERY COUNTY LAND SURVEY MONUMENT RECORD

Date of field work: 5-25-01

County Reference No. 1708360600

Type of Monument:  Section Corner  
 Bench Mark

Quarter Corner  
 Other 1/16 CORNER

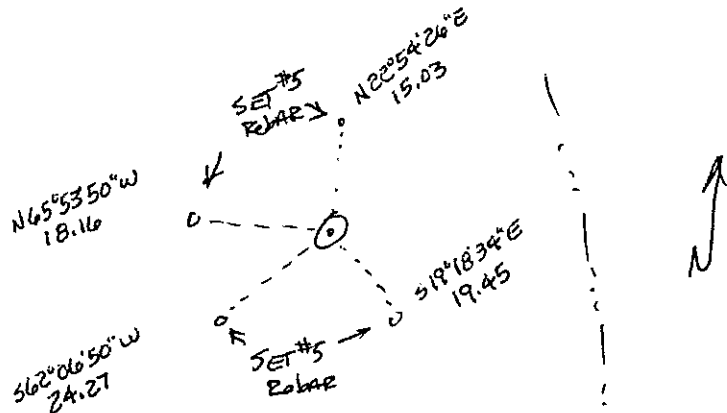
Your Description and Observation of Monument Found ( Be Specific ):

*FOUND STD BLM CAP MARKED FOR THE E 1/16 OF S9 ONLY*

Description of Monument, Reference Monument or Accessories Established by You to Perpetuate the Location of this Point:

*SET #5 ROBAX NORTH, WEST, SOUTHWEST, AND SOUTHEAST OF THE MONUMENT*

Sketch showing Relative Location of Monument Accessories and Two Reference Points Stating Whether Found or Set. Show Supporting and/or Contradictory Evidence where Applicable. Include North Arrow.



Certification:

Firm name and/or Surveyor: Johansen & Tuttle Eng.


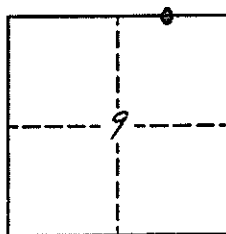
Address: 90 S. 100 E. Castle Dale, Utah 84513

Phone: (435) 381-2523

This is to certify that I was in responsible charge of the surveying work described in this record and that to the best of my knowledge the information presented herein is true and correct.

Location Diagram:

Section: 9  
 Township: 17S  
 Range: 8E



Date

*11-30-01*

# EMERY COUNTY LAND SURVEY MONUMENT RECORD

Date of field work: 5-30-01

County Reference No. 1708360560

Type of Monument:            Section Corner  
           Bench Mark

           Quarter Corner  
  ✓   Other 1/16 CORNER

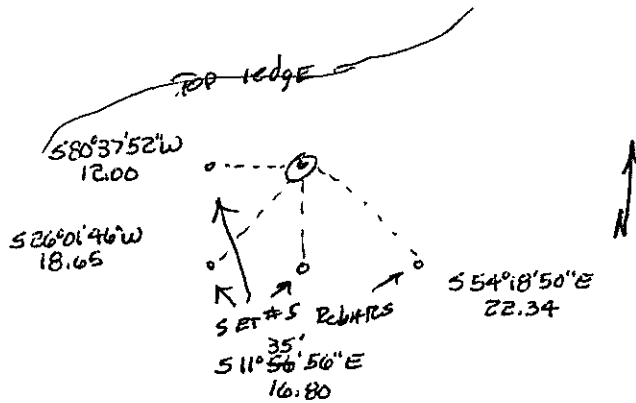
Your Description and Observation of Monument Found ( Be Specific ):

FOUND STD BLM CAP

Description of Monument, Reference Monument or Accessories Established by You to Perpetuate the Location of this Point:

SET #5 REBAR WEST, SOUTHWEST, SOUTH AND SOUTHEAST OF THE MONUMENT

Sketch showing Relative Location of Monument Accessories and Two Reference Points Stating Whether Found or Set. Show Supporting and/or Contradictory Evidence where Applicable. Include North Arrow.



Certification:


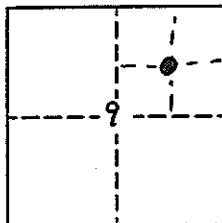
Firm name and/or Surveyor: Johansen & Tuttle Eng.

Address: 90 S. 100 E. Castle Dale, Utah 84513 Phone: (435) 381-2523

This is to certify that I was in responsible charge of the surveying work described in this record and that to the best of my knowledge the information presented herein is true and correct.

Location Diagram:

Section: 9  
 Township: 17S  
 Range: 8E



Craig E. Johansen  
 Date 11-30-01

# EMERY COUNTY LAND SURVEY MONUMENT RECORD

Date of field work: 5-30-01

County Reference No. 1708360540

Type of Monument:  Section Corner  Quarter Corner  
 Bench Mark  Other 1/16 CORNER

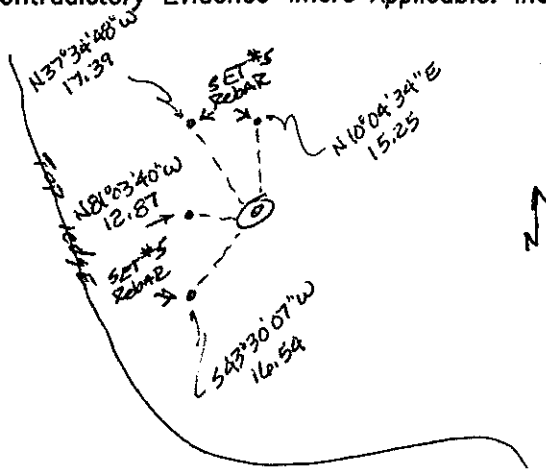
Your Description and Observation of Monument Found ( Be Specific ):

FOUND STD BLM CAP

Description of Monument, Reference Monument or Accessories Established by You to Perpetuate the Location of this Point:

SET #5 REBAR NORTH, NORTHWEST, WEST, AND SOUTHWEST OF THE MONUMENT

Sketch showing Relative Location of Monument Accessories and Two Reference Points Stating Whether Found or Set. Show Supporting and/or Contradictory Evidence where Applicable. Include North Arrow.



Certification:


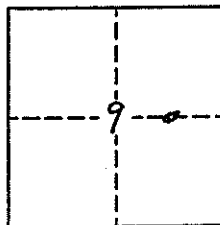
Firm name and/or Surveyor: Johansen & Tuttle Eng.

Address: 90 S. 100 E. Castle Dale, Utah 84513 Phone: (435) 381-2523

This is to certify that I was in responsible charge of the surveying work described in this record and that to the best of my knowledge the information presented herein is true and correct.

Location Diagram:

Section: 9  
 Township: 17S  
 Range: 8E



*Craig E. Johansen*  
 Date 11-30-01

# EMERY COUNTY LAND SURVEY MONUMENT RECORD

Date of field work: 5-30-01

County Reference No. 1708360520

Type of Monument:  Section Corner  Quarter Corner  
 Bench Mark  Other 1/16 CORNER

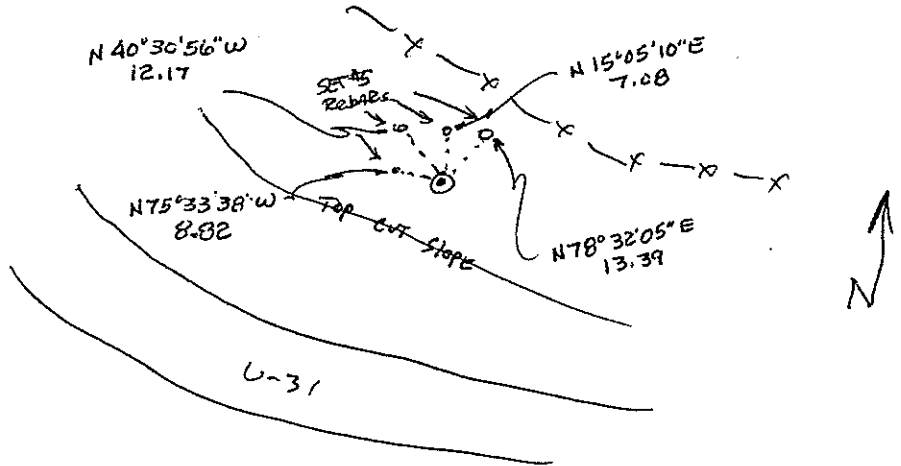

Your Description and Observation of Monument Found ( Be Specific ):

FOUND STD BLM CAP ON TOP OF ROADWAY CUT SLOPE

Description of Monument, Reference Monument or Accessories Established by You to Perpetuate the Location of this Point:

SET A \*5 REBAR WEST, NORTHWEST, NORTH, AND NORTHEAST OF THE MONUMENT

Sketch showing Relative Location of Monument Accessories and Two Reference Points Stating Whether Found or Set. Show Supporting and/or Contradictory Evidence where Applicable. Include North Arrow.



Certification:


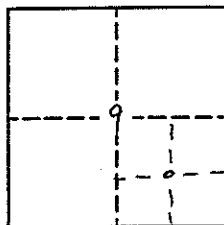
Firm name and/or Surveyor: Johansen & Tuttle Eng.

Address: 90 S. 100 E. Castle Dale, Utah 84513 Phone: (435) 381-2523

This is to certify that I was in responsible charge of the surveying work described in this record and that to the best of my knowledge the information presented herein is true and correct.

Location Diagram:

Section: 9  
 Township: 17S  
 Range: 8E



Date

11-30-01

# UTAH LAND SURVEY MONUMENT RECORD

County \_\_\_\_\_

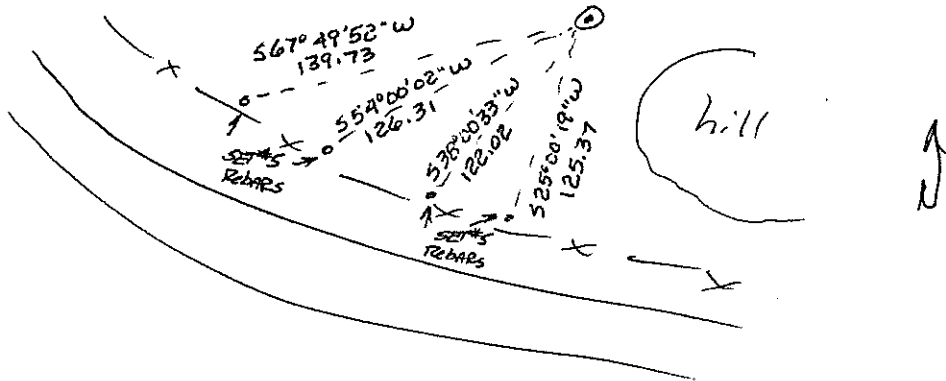
County Reference No. 1708 360500

1. Date of Field Work: 5-30-01
2. Type of Monument: \_\_\_\_\_ Section Corner \_\_\_\_\_ Quarter Corner  
 (Check one) \_\_\_\_\_ Bench Mark  Other 1/16 CORNER

3. Your Description and Observation of Monument Found (Be Specific):  
FOUND STD BLM CAP

4. Description of Monument, Reference Monument or Accessories Established by You to Perpetuate the Location of this Point:  
SET 4 #5 REBARS SOUTHWEST OF THE MONUMENT


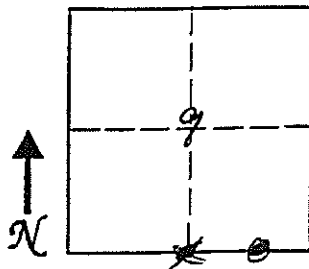
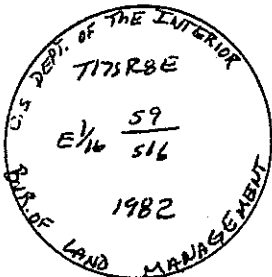
5. Sketch showing Relative Location of Monument Accessories and Two Reference Points Stating Whether Found or Set. Show Supporting and/or Contradictory Evidence where Applicable. Include North Arrow.



6. Certification:  
 Firm Name and/or Surveyor: JOHANSEN & TUTTLE ENG Phone: 381-2523  
 Address: 90 S 100 E CASTLE DALE UTAH

This is to certify that I was in responsible charge of the surveying work described in this record and that to the best of my knowledge the information presented herein is true and correct.

7. Location Diagram:  
 8. Section: 9  
 9. Township: 17S  
 10. Range: 8E



11. Monument Inscription:

12. Diagram Coordinate from Master Index for Townships: \_\_\_\_\_

Report one monument per form. Type or use permanent black ink. Fill in all items.

# EMERY COUNTY LAND SURVEY MONUMENT RECORD

Date of field work: 5-24-01

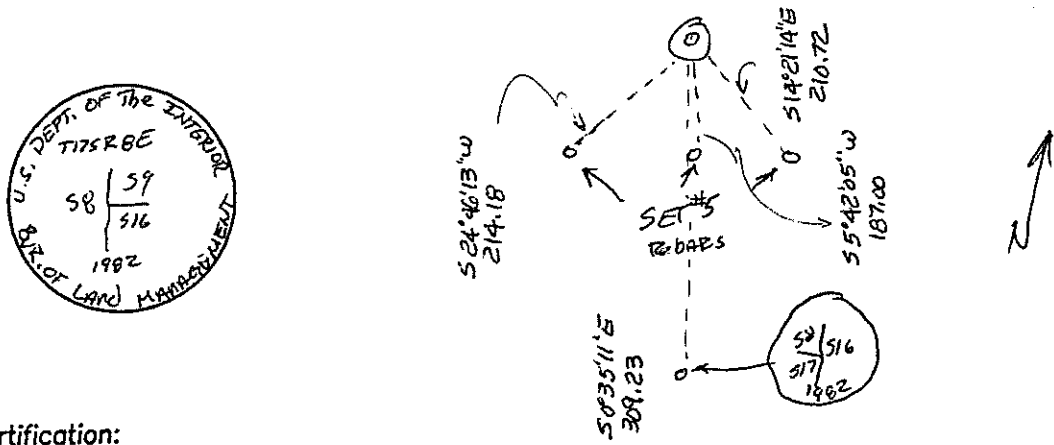
County Reference No. 1708300 <sup>505</sup>~~500~~

Type of Monument:  Section Corner  Quarter Corner  
 Bench Mark  Other \_\_\_\_\_

Your Description and Observation of Monument Found ( Be Specific ):  
 Found STD BLM CAP MARKED FOR THE CORNERS OF S 9 & S 16  
 Found STD BLM CAP MARKED FOR THE CORNERS OF S 8 & S 17 TO THE SOUTH

Description of Monument, Reference Monument or Accessories Established by You to Perpetuate the Location of this Point:  
 SET #5 REBAR SOUTHWEST, SOUTH, AND SOUTHEAST OF THE MONUMENT

Sketch showing Relative Location of Monument Accessories and Two Reference Points Stating Whether Found or Set. Show Supporting and/or Contradictory Evidence where Applicable. Include North Arrow.

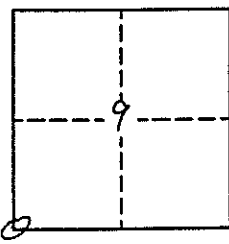


Certification:

Firm name and/or Surveyor: Johansen & Tuttle Eng.  
 Address: 90 S. 100 E. Castle Dale, Utah 84513 Phone: (435) 381-2523

This is to certify that I was in responsible charge of the surveying work described in this record and that to the best of my knowledge the information presented herein is true and correct.

Location Diagram:  
 Section: 9  
 Township: 17S  
 Range: 8E



\_\_\_\_\_  
 Date 11-30-01



# UTAH LAND SURVEY MONUMENT RECORD

County EMERY

County Reference No. <sup>1708</sup>6917 300 540

1. Date of Field Work: 1-19-01

2. Type of Monument:  
(Check one)

Section Corner     Quarter Corner  
 Bench Mark         Other

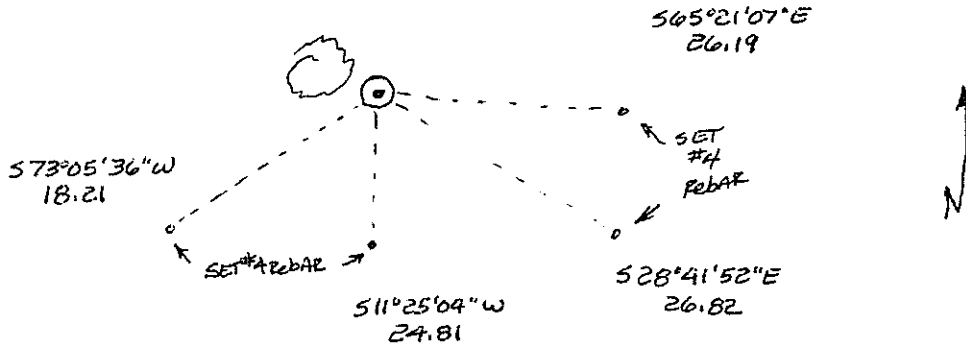
3. Your Description and Observation of Monument Found (Be Specific):

FOUND STD BLM CAP

4. Description of Monument, Reference Monument or Accessories Established by You to Perpetuate the Location of this Point:

SET #4 REBAR EAST, SOUTHEAST, SOUTH, AND SOUTHWEST OF THE MONUMENT

5. Sketch showing Relative Location of Monument Accessories and Two Reference Points Stating Whether Found or Set. Show Supporting and/or Contradictory Evidence where Applicable. Include North Arrow.




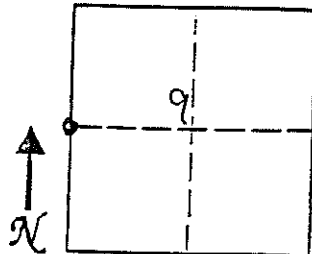
6. Certification:

Firm Name and/or Surveyor: JOHANSEN & TUTTLE ENG Phone: 381-2523  
 Address: 90 S 100 E CASTLE DALE UTAH


This is to certify that I was in responsible charge of the surveying work described in this record and that to the best of my knowledge the information presented herein is true and correct.

7. Location Diagram:

8. Section: 9  
 9. Township: 17S  
 10. Range: 8E



11. Monument Inscription:



12. Diagram Coordinate from Master Index for Townships: \_\_\_\_\_

Report one monument per form.  
 Type or use permanent black ink.  
 Fill in all items.

# UTAH LAND SURVEY MONUMENT RECORD

County EMERY

County Reference No. <sup>1708</sup> ~~2017300560~~

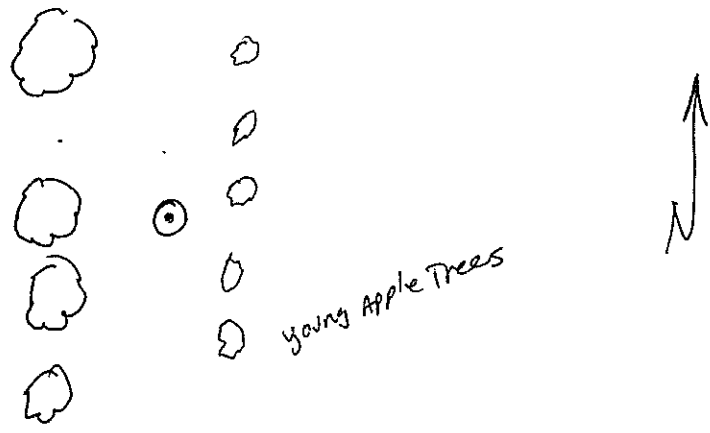
1. Date of Field Work: 1-19-01

2. Type of Monument:  
 (Check one)       Section Corner       Quarter Corner  
                           Bench Mark                       Other 1/16 CORNER

3. Your Description and Observation of Monument Found (Be Specific):  
FOUND STD BLM CAP IN ORCHARD

4. Description of Monument, Reference Monument or Accessories Established by You to Perpetuate the Location of this Point:  
~~None Feasible~~  
NONE FEASIBLE

5. Sketch showing Relative Location of Monument Accessories and Two Reference Points Stating Whether Found or Set. Show Supporting and/or Contradictory Evidence where Applicable. Include North Arrow.


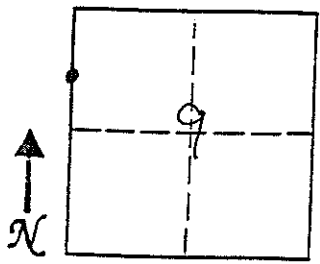


6. Certification:

Firm Name and/or Surveyor: JOHANSEN & TUTTLE ENG Phone: 381-2523  
 Address: 905 100E CASTLE DALE UTAH


This is to certify that I was in responsible charge of the surveying work described in this record and that to the best of my knowledge the information presented herein is true and correct.

7. Location Diagram:  
 8. Section: 9  
 9. Township: 17S  
 10. Range: 8E



11. Monument Inscription:

12. Diagram Coordinate from Master Index for Townships: \_\_\_\_\_



Report one monument per form.  
 Type or use permanent black ink.  
 Fill in all items.

11-30-01

# UTAH LAND SURVEY MONUMENT RECORD

County \_\_\_\_\_

County Reference No. 1708340500

1. Date of Field Work: 5-30-01

2. Type of Monument: \_\_\_\_\_ Section Corner  Quarter Corner  
 (Check one) \_\_\_\_\_ Bench Mark \_\_\_\_\_ Other \_\_\_\_\_

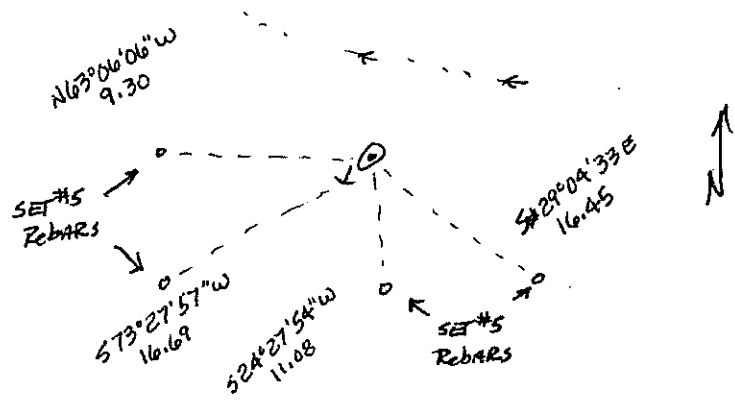
3. Your Description and Observation of Monument Found (Be Specific):

*FIND STD BLM CAP*

4. Description of Monument, Reference Monument or Accessories Established by You to Perpetuate the Location of this Point:

*SET #5 REBAR WEST, SOUTHWEST, SOUTH, AND SOUTHEAST OF THE MONUMENT*

5. Sketch showing Relative Location of Monument Accessories and Two Reference Points Stating Whether Found or Set. Show Supporting and/or Contradictory Evidence where Applicable. Include North Arrow.



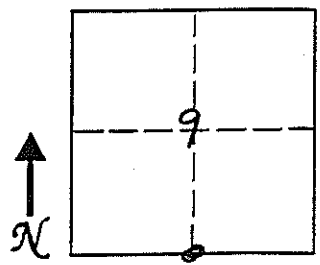


6. Certification:

Firm Name and/or Surveyor: JOHANSEN'S TUTTLE ENG Phone: 381-2523  
 Address: 90 S 100 E CASTLE DALE UTAH

This is to certify that I was in responsible charge of the surveying work described in this record and that to the best of my knowledge the information presented herein is true and correct.

7. Location Diagram:  
 8. Section: 9  
 9. Township: 17S  
 10. Range: 8E



11. Monument Inscription:

12. Diagram Coordinate from Master Index for Townships: \_\_\_\_\_

Report one monument per form. Type or use permanent black ink. Fill in all items.

# UTAH LAND SURVEY MONUMENT RECORD

County EMERY

County Reference No. 1708340520

1. Date of Field Work: 5-30-01

2. Type of Monument: (Check one)  
 Section Corner       Quarter Corner  
 Bench Mark       Other 1/16 CORNER

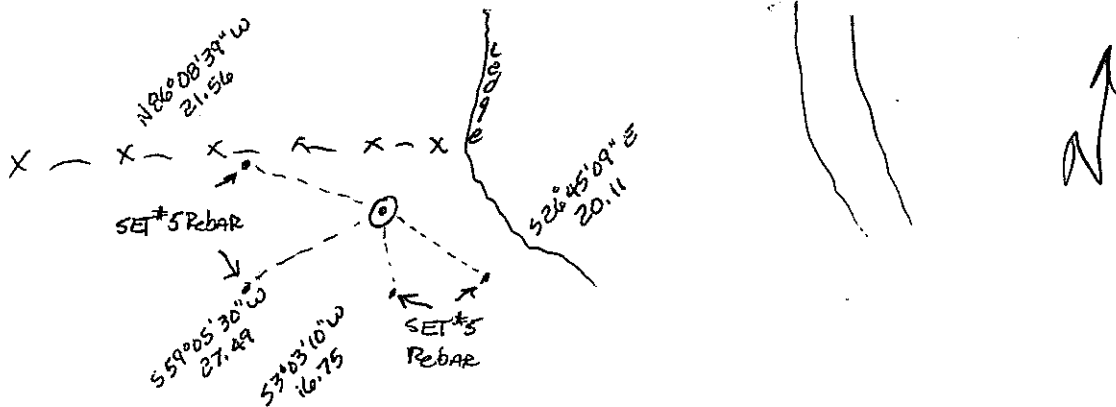
3. Your Description and Observation of Monument Found (Be Specific):

FOUND STD. BLM CAP ON TOP OF HILL

4. Description of Monument, Reference Monument or Accessories Established by You to Perpetuate the Location of this Point:

SET #5 REBAR WEST, SOUTHWEST, SOUTH, AND SOUTHEAST OF THE MONUMENT

5. Sketch showing Relative Location of Monument Accessories and Two Reference Points Stating Whether Found or Set. Show Supporting and/or Contradictory Evidence where Applicable. Include North Arrow.



6. Certification:

Firm Name and/or Surveyor: JOHANSEN & TUTTLE ENG Phone: 381-2523  
 Address: 90 S 100 E CASTLE DALE UTAH


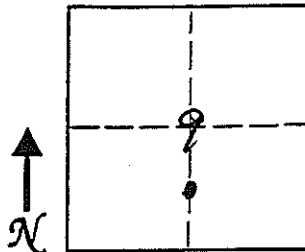
This is to certify that I was in responsible charge of the surveying work described in this record and that to the best of my knowledge the information presented herein is true and correct.

7. Location Diagram:

8. Section: 9


9. Township: 17S

10. Range: 8E



11. Monument Inscription:

12. Diagram Coordinate from Master Index for Townships: \_\_\_\_\_



Report one monument per form. Type or use permanent black ink. Fill in all items.

# EMERY COUNTY LAND SURVEY MONUMENT RECORD

Date of field work: 5-25-01

County Reference No. 1708340500

Type of Monument:  Section Corner  
 Bench Mark

Quarter Corner  
 Other 1/16 CORNER

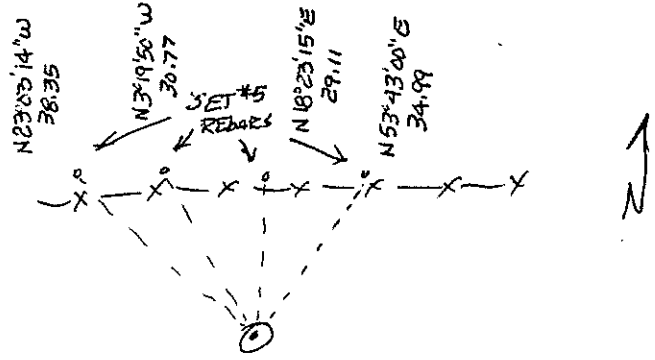

Your Description and Observation of Monument Found ( Be Specific ):

FOUND STD BLM CAP 30'± SOUTH OF A EAST-WEST FENCE

Description of Monument, Reference Monument or Accessories Established by You to Perpetuate the Location of this Point:

SET #5 REBAR NORTHEAST, NORTH, AND TWO NORTHWEST OF THE MONUMENT

Sketch showing Relative Location of Monument Accessories and Two Reference Points Stating Whether Found or Set. Show Supporting and/or Contradictory Evidence where Applicable. Include North Arrow.



Certification:


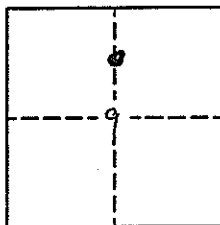
Firm name and/or Surveyor: Johansen & Tuttle Eng.

Address: 90 S. 100 E. Castle Dale, Utah 84513 Phone: (435) 381-2523

This is to certify that I was in responsible charge of the surveying work described in this record and that to the best of my knowledge the information presented herein is true and correct.

Location Diagram:

Section: 9  
 Township: 17S  
 Range: 8E



Craig E. Johansen  
 Date 11-30-01

# EMERY COUNTY LAND SURVEY MONUMENT RECORD

Date of field work: 5-25-01

County Reference No. 1708340<sup>600</sup>

Type of Monument:            Section Corner   ✓   Quarter Corner  
           Bench Mark            Other           

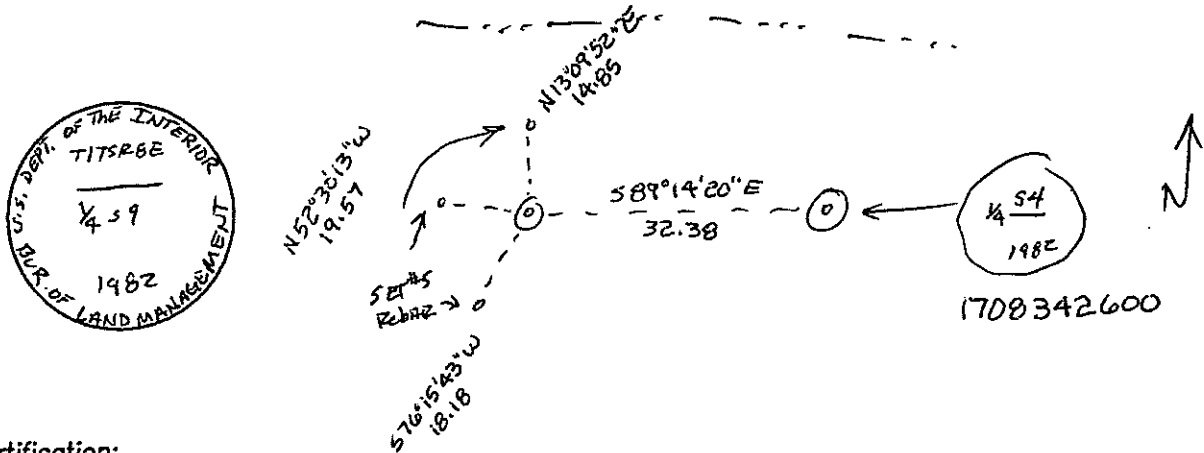
Your Description and Observation of Monument Found ( Be Specific ):

FOUND STD BLM CAP MARKED FOR THE 1/4 OF S 9  
 FOUND STD BLM CAP MARKED FOR THE 1/4 OF S 4 TO THE EAST

Description of Monument, Reference Monument or Accessories Established by You to Perpetuate the Location of this Point:

SET A #5 REBAR NORTH, NORTHWEST, AND SOUTHWEST OF THE MONUMENT

Sketch showing Relative Location of Monument Accessories and Two Reference Points Stating Whether Found or Set. Show Supporting and/or Contradictory Evidence where Applicable. Include North Arrow.



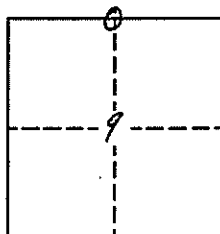
Certification:

Firm name and/or Surveyor: Johansen & Tuttle Eng.  
 Address: 90 S. 100 E. Castle Dale, Utah 84513 Phone: (435) 381-2523

This is to certify that I was in responsible charge of the surveying work described in this record and that to the best of my knowledge the information presented herein is true and correct.

Location Diagram:

Section: 9  
 Township: 17S  
 Range: 8E



Date: 11-30-01

# EMERY COUNTY LAND SURVEY MONUMENT RECORD

Date of field work: 5-25-01

County Reference No. 1708320600

Type of Monument: \_\_\_\_\_ Section Corner  
 \_\_\_\_\_ Bench Mark

\_\_\_\_\_ Quarter Corner  
 Other 1/16 CORNER

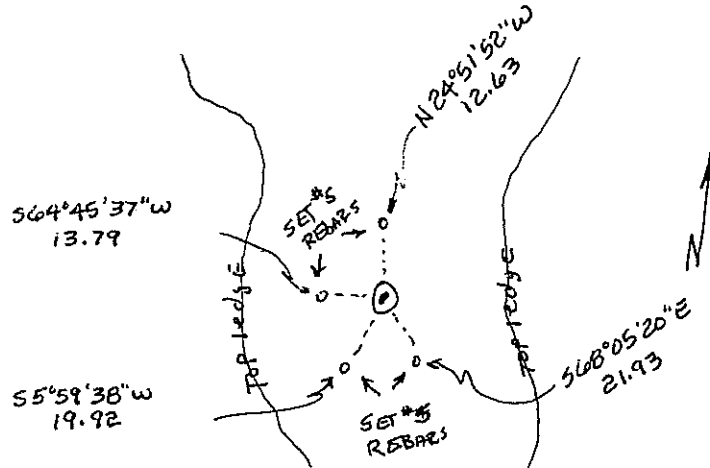

Your Description and Observation of Monument Found ( Be Specific ):

FOUND STD BLM CAP ON TOP OF RIDGE

Description of Monument, Reference Monument or Accessories Established by You to Perpetuate the Location of this Point:

SET #5 REBAR NORTH, WEST, SOUTHWEST, AND SOUTHEAST OF THE MONUMENT

Sketch showing Relative Location of Monument Accessories and Two Reference Points Stating Whether Found or Set. Show Supporting and/or Contradictory Evidence where Applicable. Include North Arrow.



Certification:

Firm name and/or Surveyor: Johansen & Tuttle Eng.

Address: 90 S. 100 E. Castle Dale, Utah 84513

Phone: (435) 381-2523


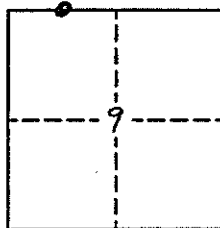
This is to certify that I was in responsible charge of the surveying work described in this record and that to the best of my knowledge the information presented herein is true and correct.

Location Diagram:

Section: 9

Township: 17S

Range: 8E



*Craig E. Johansen*  
 Date 11-30-01

# UTAH LAND SURVEY MONUMENT RECORD

County EMERY

County Reference No. <sup>1708</sup> ~~987~~ 320560

1. Date of Field Work: 1-19-01

2. Type of Monument:  
(Check one)

Section Corner       Quarter Corner  
 Bench Mark         Other 1/16 CORNER

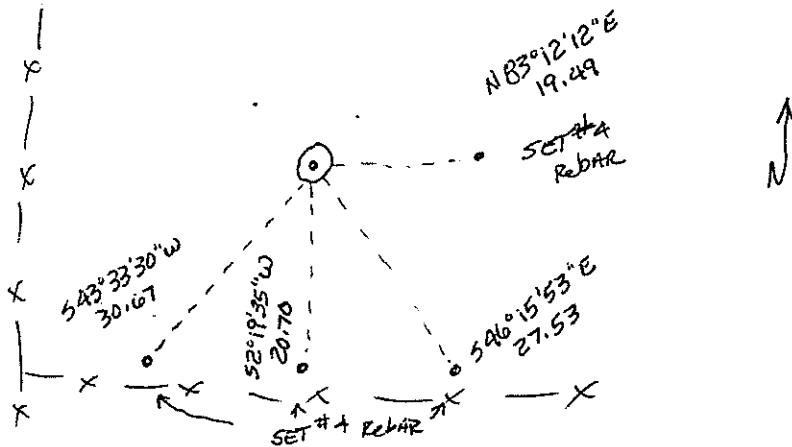
3. Your Description and Observation of Monument Found (Be Specific):

FOUND STD BLM CAP IN AMOUND OF STONE

4. Description of Monument, Reference Monument or Accessories Established by You to Perpetuate the Location of this Point:

SET #4 REBAR EAST, SOUTH EAST, SOUTH, & SOUTHWEST OF THE MONUMENT

5. Sketch showing Relative Location of Monument Accessories and Two Reference Points Stating Whether Found or Set. Show Supporting and/or Contradictory Evidence where Applicable. Include North Arrow.



6. Certification:

Firm Name and/or Surveyor: JOHANSEN & TUTTLE ENG Phone: 381-2523  
Address: 905 100E CASTLE DALE UTAH


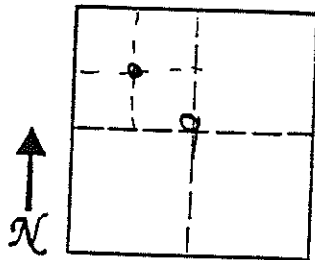
This is to certify that I was in responsible charge of the surveying work described in this record and that to the best of my knowledge the information presented herein is true and correct.

7. Location Diagram:

8. Section: 9

9. Township: 17S

10. Range: 8E



11. Monument Inscription:

12. Diagram Coordinate from Master Index for Townships: \_\_\_\_\_

Signature: \_\_\_\_\_  
 Surveyor's Seal (over signature):  
  
 Date: 11-30-01

Report one monument per form.  
Type or use permanent black ink.  
Fill in all items.



# EMERY COUNTY LAND SURVEY MONUMENT RECORD

Date of field work: 5-23-01

County Reference No. 1708300580

Type of Monument:  Section Corner  
 Bench Mark

Quarter Corner  
 Other \_\_\_\_\_

Your Description and Observation of Monument Found ( Be Specific ):

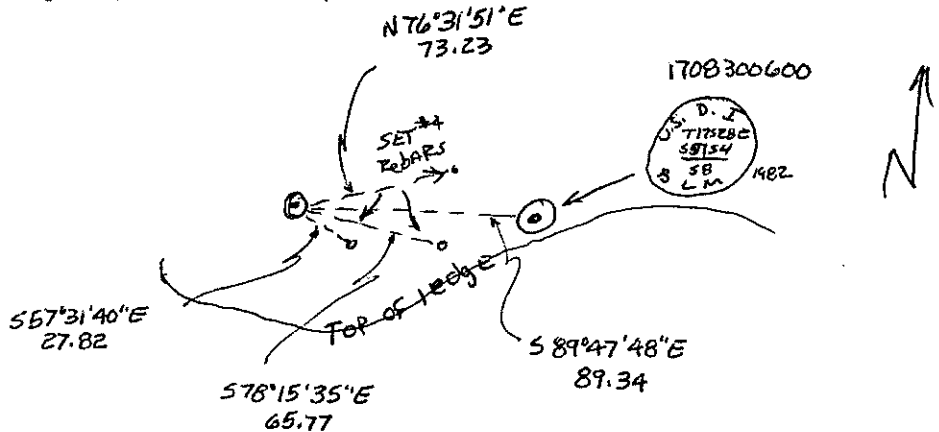

FOUND STD BLM CAP MARKED FOR THE CORNER OF 8 & 9

FOUND STD BLM CAP MARKED FOR THE CORNER OF 4 & 5 TO THE EAST

Description of Monument, Reference Monument or Accessories Established by You to Perpetuate the Location of this Point:

SET TWO #4 REBARS SOUTH EAST, and one NORTH EAST OF THE MONUMENT

Sketch showing Relative Location of Monument Accessories and Two Reference Points Stating Whether Found or Set. Show Supporting and/or Contradictory Evidence where Applicable. Include North Arrow.



Certification:


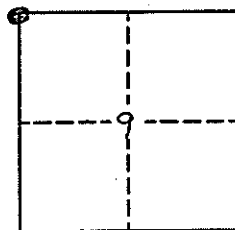
Firm name and/or Surveyor: Johansen & Tuttle Eng.

Address: 90 S. 100 E. Castle Dale, Utah 84513 Phone: (435) 381-2523

This is to certify that I was in responsible charge of the surveying work described in this record and that to the best of my knowledge the information presented herein is true and correct.

Location Diagram:

Section: 9  
 Township: 17S  
 Range: 8E



*Craig E. Johansen*  
 Date 11-30-01

# EMERY COUNTY LAND SURVEY MONUMENT RECORD

Date of field work: 5-30-01

County Reference No. 1708400500

Type of Monument:  Section Corner  
 Bench Mark

Quarter Corner  
 Other \_\_\_\_\_


Your Description and Observation of Monument Found ( Be Specific ):

FOUND STD BLM CAP ALONG A ~~SECTION CORNER~~  
 NORTH-SOUTH FENCE

Description of Monument, Reference Monument or Accessories Established by You to Perpetuate the Location of this Point:

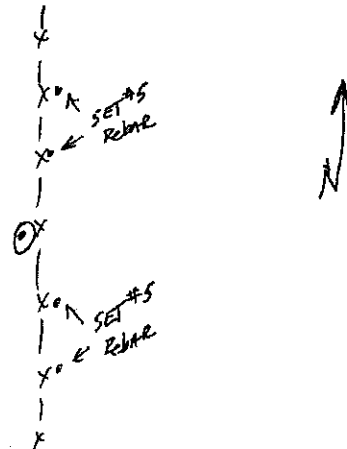
SET 2#5 REBAR NORTHEAST, AND SOUTHWEST OF THE MONUMENT

Sketch showing Relative Location of Monument Accessories and Two Reference Points Stating Whether Found or Set. Show Supporting and/or Contradictory Evidence where Applicable. Include North Arrow.



N 5°07'17"E  
 22.93  
 N 9°23'15"E  
 6.79

S 6°14'12"E  
 9.85  
 S 2°30'45"E  
 22.52



Certification:

Firm name and/or Surveyor: Johansen & Tuttle Eng.

Address: 90 S. 100 E. Castle Dale, Utah 84513

Phone: (435) 381-2523


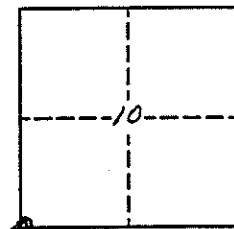
This is to certify that I was in responsible charge of the surveying work described in this record and that to the best of my knowledge the information presented herein is true and correct.

Location Diagram:

Section: 10

Township: 12S

Range: 8E



Date \_\_\_\_\_

# EMERY COUNTY LAND SURVEY MONUMENT RECORD

Date of field work: 5-30-01

County Reference No. 1708400520

Type of Monument:  Section Corner  
 Bench Mark

Quarter Corner  
 Other 1/16 CORNER

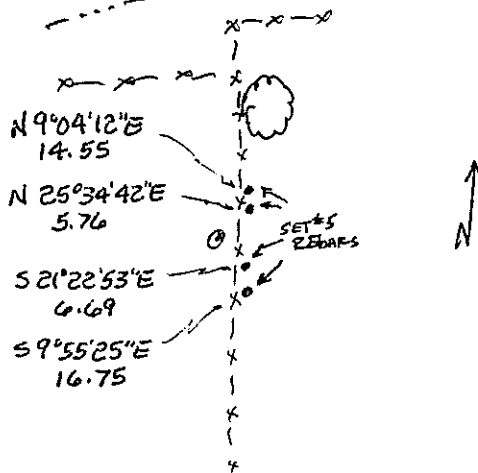

Your Description and Observation of Monument Found ( Be Specific ):

*FOUND STD BLM CAP 2"± WEST OF A NORTH-SOUTH FENCE LINE*

Description of Monument, Reference Monument or Accessories Established by You to Perpetuate the Location of this Point:

*SET TWO #5 REBARS NORTHEAST, AND TWO SOUTHWEST OF THE MONUMENT*

Sketch showing Relative Location of Monument Accessories and Two Reference Points Stating Whether Found or Set. Show Supporting and/or Contradictory Evidence where Applicable. Include North Arrow.



Certification:


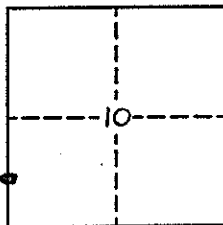
Firm name and/or Surveyor: Johansen & Tuttle Eng.

Address: 90 S. 100 E. Castle Dale, Utah 84513 Phone: (435) 381-2523

This is to certify that I was in responsible charge of the surveying work described in this record and that to the best of my knowledge the information presented herein is true and correct.

Location Diagram:

Section: 10  
 Township: 17S  
 Range: 8E



Date

11-30-01

# EMERY COUNTY LAND SURVEY MONUMENT RECORD

Date of field work: 5-30-01

County Reference No. 1708400540

Type of Monument:                      Section Corner         Quarter Corner  
                     Bench Mark                      Other                     

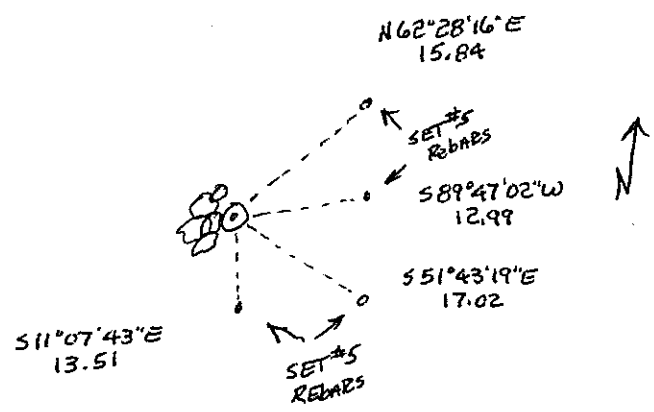
Your Description and Observation of Monument Found ( Be Specific ):

*FOUND STD 8LM CAP WITH A MOUND OF STONE TO THE WEST*

Description of Monument, Reference Monument or Accessories Established by You to Perpetuate the Location of this Point:

*SET #5 REBAR SOUTH, SOUTHWEST, EAST, AND NORTH EAST OF THE MONUMENT*

Sketch showing Relative Location of Monument Accessories and Two Reference Points Stating Whether Found or Set. Show Supporting and/or Contradictory Evidence where Applicable. Include North Arrow.

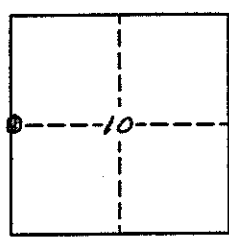


Certification:

Firm name and/or Surveyor: Johansen & Tuttle Eng.  
 Address: 90 S. 100 E. Castle Dale, Utah 84513 Phone: (435) 381-2523

This is to certify that I was in responsible charge of the surveying work described in this record and that to the best of my knowledge the information presented herein is true and correct.

Location Diagram:  
 Section: 10  
 Township: 17S  
 Range: 8E



Craig E. Johansen  
 Date: 11-30-01

# EMERY COUNTY LAND SURVEY MONUMENT RECORD

Date of field work: 5-14-01

County Reference No. 1708400560

Type of Monument: \_\_\_\_\_ Section Corner \_\_\_\_\_ Quarter Corner  
 \_\_\_\_\_ Bench Mark  Other 1/16 CORNER

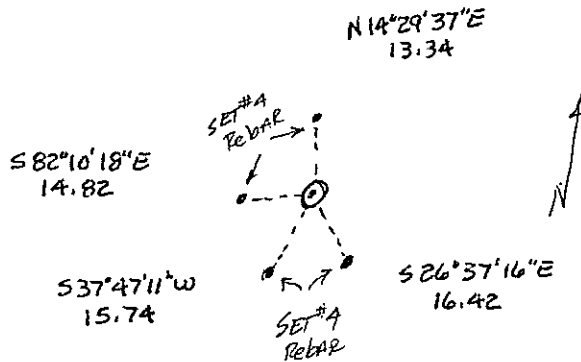
Your Description and Observation of Monument Found ( Be Specific ):

*FOUND STD BLM CAP IN A MOUND OF STONE*

Description of Monument, Reference Monument or Accessories Established by You to Perpetuate the Location of this Point:

*SET #1 REBAR NORTH, WEST, SOUTHWEST, AND SOUTHEAST OF THE MONUMENT*

Sketch showing Relative Location of Monument Accessories and Two Reference Points Stating Whether Found or Set. Show Supporting and/or Contradictory Evidence where Applicable. Include North Arrow.



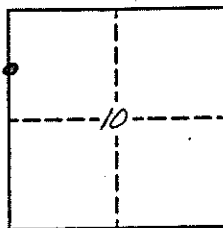
Certification:

Firm name and/or Surveyor: Johansen & Tuttle Eng.  
 Address: 90 S. 100 E. Castle Dale, Utah 84513 Phone: (435) 381-2523

This is to certify that I was in responsible charge of the surveying work described in this record and that to the best of my knowledge the information presented herein is true and correct.

Location Diagram:

Section: 10  
 Township: 17S  
 Range: 8E



Craig E. Johansen  
 Date 11-30-01

# EMERY COUNTY LAND SURVEY MONUMENT RECORD

Date of field work: 5-14-01

County Reference No. 17084140526

Type of Monument:                      Section Corner                      Quarter Corner  
                     Bench Mark                       Other 1/16 CORNER

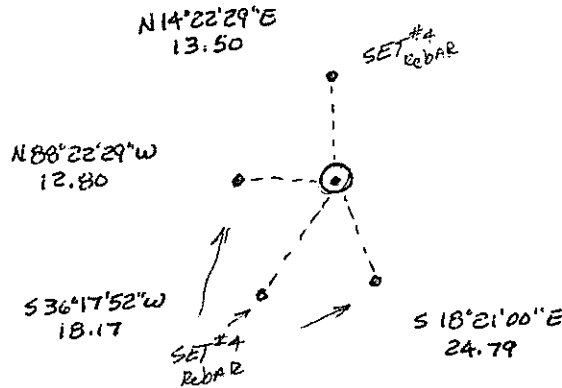

Your Description and Observation of Monument Found ( Be Specific ):

*FOUND STA BLM CAP 150'± NORTH of Fence*

Description of Monument, Reference Monument or Accessories Established by You to Perpetuate the Location of this Point:

*SET #4 REBAR NORTH, WEST, SOUTHWEST, AND SOUTHEAST OF THE MONUMENT*

Sketch showing Relative Location of Monument Accessories and Two Reference Points Stating Whether Found or Set. Show Supporting and/or Contradictory Evidence where Applicable. Include North Arrow.


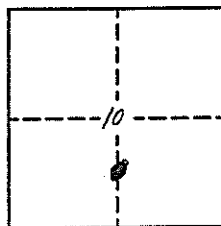


Certification:

Firm name and/or Surveyor: Johansen & Tuttle Eng.  
 Address: 90 S. 100 E. Castle Dale, Utah 84513 Phone: (435) 381-2523

This is to certify that I was in responsible charge of the surveying work described in this record and that to the best of my knowledge the information presented herein is true and correct.

Location Diagram:  
 Section: 10  
 Township: 17S  
 Range: 8E



Date

11-30-01

# EMERY COUNTY LAND SURVEY MONUMENT RECORD

Date of field work: 5-14-01

County Reference No. 1708440540

Type of Monument:            Section Corner   ✓   Quarter Corner  
           Bench Mark            Other           

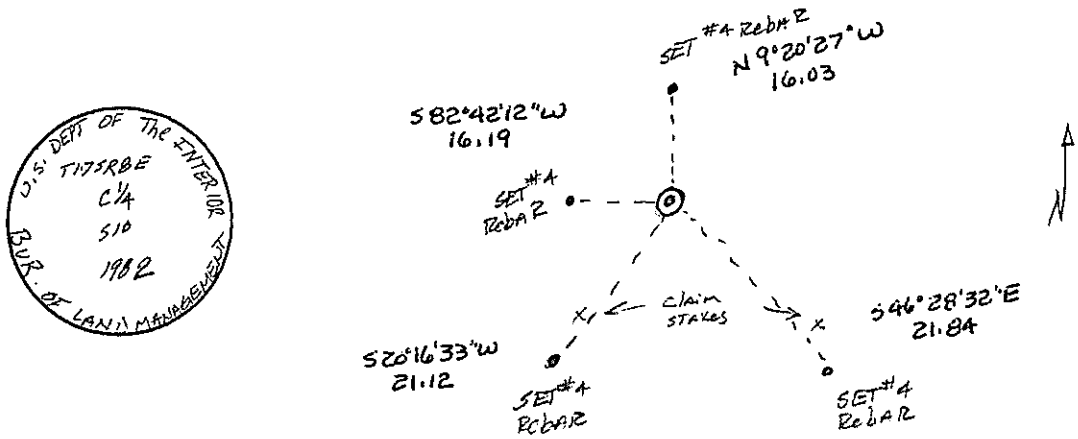
Your Description and Observation of Monument Found ( Be Specific ):

*FOUND STD BLM CAP*

Description of Monument, Reference Monument or Accessories Established by You to Perpetuate the Location of this Point:

*SET #4 REBAR NORTH, WEST, SOUTHWEST, and SOUTHEAST OF THE MONUMENT*

Sketch showing Relative Location of Monument Accessories and Two Reference Points Stating Whether Found or Set. Show Supporting and/or Contradictory Evidence where Applicable. Include North Arrow.

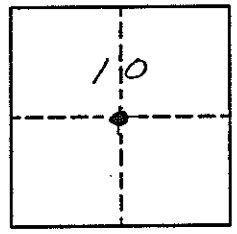


Certification:

Firm name and/or Surveyor: Johansen & Tuttle Eng.  
 Address: 90 S. 100 E. Castle Dale, Utah 84513 Phone: (435) 381-2523

This is to certify that I was in responsible charge of the surveying work described in this record and that to the best of my knowledge the information presented herein is true and correct.

Location Diagram:  
 Section: 10  
 Township: 17S  
 Range: 8E



# EMERY COUNTY LAND SURVEY MONUMENT RECORD

Date of field work: 5-14-01 County Reference No. 1708440-<sup>600</sup>~~500~~  
 Type of Monument: \_\_\_\_\_ Section Corner  Quarter Corner  
 \_\_\_\_\_ Bench Mark \_\_\_\_\_ Other \_\_\_\_\_

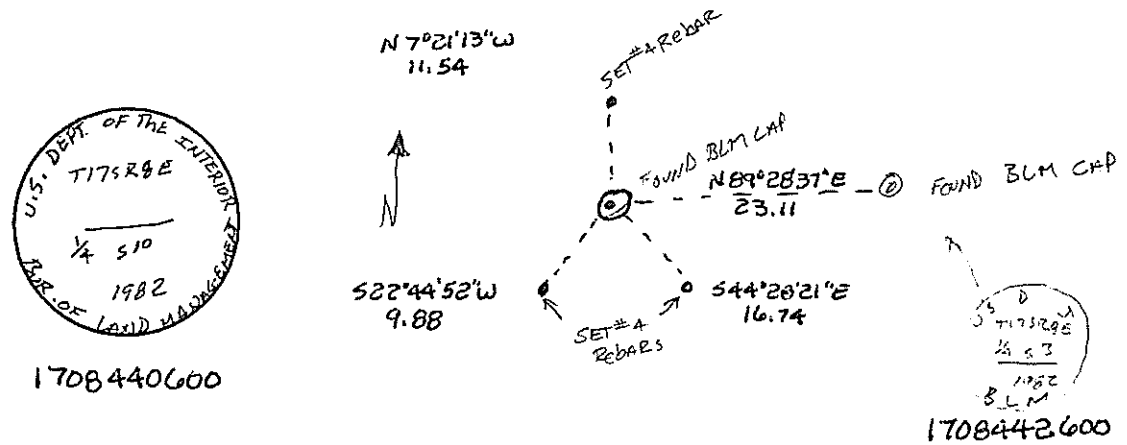
Your Description and Observation of Monument Found ( Be Specific ):

FOUND STD BLM CAP MARKED 1/4 FOR SEC. 10 ONLY  
 FOUND STD BLM CAP MARKED 1/4 FOR SEC 3 ONLY EAST OF THE MONUMENT

Description of Monument, Reference Monument or Accessories Established by You to Perpetuate the Location of this Point:

SET #A REBAR NORTH, SOUTHWEST, SOUTHEAST OF THE MONUMENT

Sketch showing Relative Location of Monument Accessories and Two Reference Points Stating Whether Found or Set. Show Supporting and/or Contradictory Evidence where Applicable. Include North Arrow.

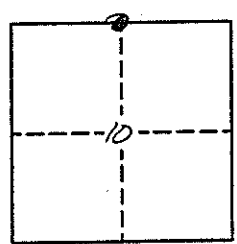



Certification:

Firm name and/or Surveyor: Johansen & Tuttle Eng.  
 Address: 90 S. 100 E. Castle Dale, Utah 84513 Phone: (435) 381-2523

This is to certify that I was in responsible charge of the surveying work described in this record and that to the best of my knowledge the information presented herein is true and correct.

Location Diagram:  
 Section: 10  
 Township: 17S  
 Range: 8E



  
Craig E. Johansen  
 Date 11-30-01



# UTAH LAND SURVEY MONUMENT RECORD

County EMERY

County Reference No. <sup>1708</sup> 067540500

1. Date of Field Work: 1-9-01

2. Type of Monument:

(Check one)

Section Corner       Quarter Corner  
 Bench Mark         Other

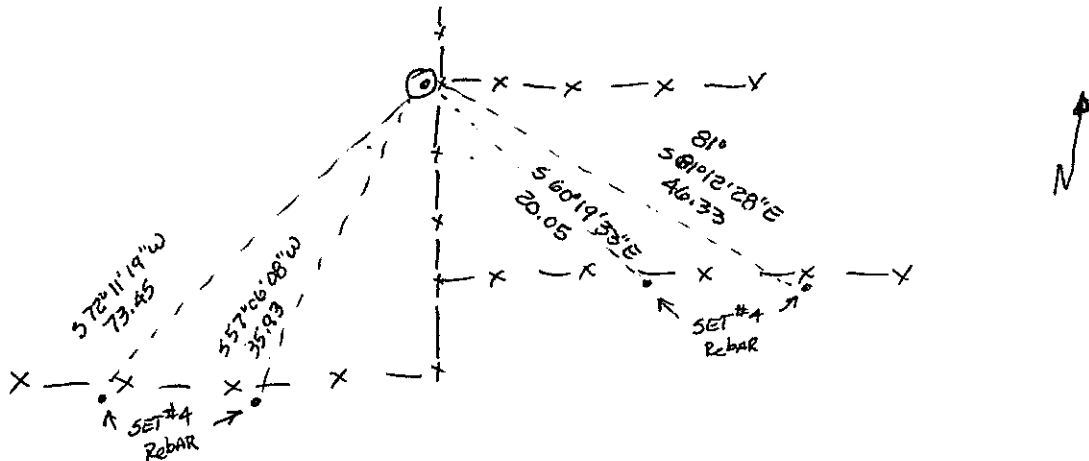
3. Your Description and Observation of Monument Found (Be Specific):

FOUND STD BLM CAP AT A NORTH-SOUTH EAST FENCE CORNER

4. Description of Monument, Reference Monument or Accessories Established by You to Perpetuate the Location of this Point:

SET 2 #4 REBARS SOUTH WEST AND SOUTH EAST OF MONUMENT

5. Sketch showing Relative Location of Monument Accessories and Two Reference Points Stating Whether Found or Set. Show Supporting and/or Contradictory Evidence where Applicable. Include North Arrow.



6. Certification:

Firm Name and/or Surveyor: JOHANSEN & TUTTLE ENG Phone: 381-2523  
 Address: 90 S 100E CASTLE DALE UTAH

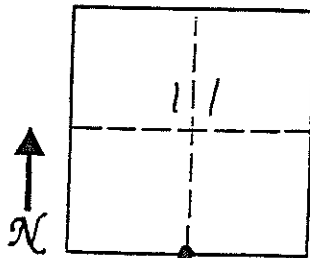
This is to certify that I was in responsible charge of the surveying work described in this record and that to the best of my knowledge the information presented herein is true and correct.

7. Location Diagram:

8. Section: 11

9. Township: 17S

10. Range: 8E



11. Monument Inscription:

Signature: \_\_\_\_\_  
 Surveyor's Seal (over signature):  
 Date: \_\_\_\_\_

LICENSED LAND SURVEYOR

No. 146602

CRAIG E. JOHANSEN

STATE OF UTAH

11-30-01

12. Diagram Coordinate from Master Index for Townships: \_\_\_\_\_

Report one monument per form.  
Type or use permanent black ink.  
Fill in all items.

# UTAH LAND SURVEY MONUMENT RECORD

County EMERY

1708  
County Reference No. 0817540560

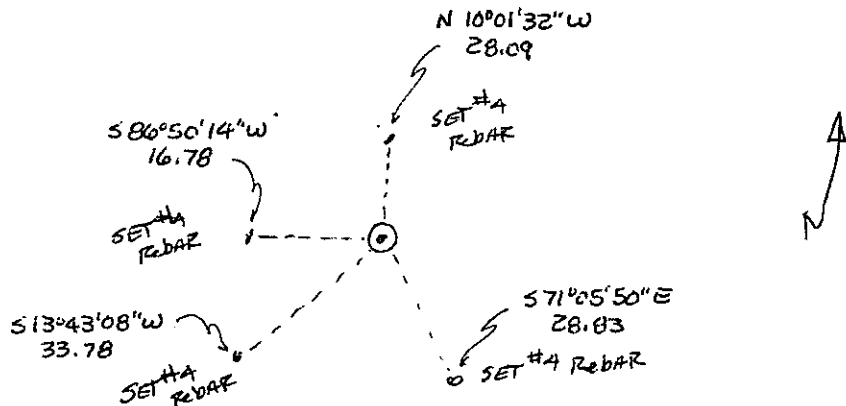
1. Date of Field Work: 1-9-01

2. Type of Monument: (Check one)  
 Section Corner       Quarter Corner  
 Bench Mark             Other 1/16 CORNER

3. Your Description and Observation of Monument Found (Be Specific):  
FOUND STD BLM CAP

4. Description of Monument, Reference Monument or Accessories Established by You to Perpetuate the Location of this Point:  
SET #4 REBAR NORTH, WEST, SOUTHWEST, & SOUTHEAST OF MONUMENT

5. Sketch showing Relative Location of Monument Accessories and Two Reference Points Stating Whether Found or Set. Show Supporting and/or Contradictory Evidence where Applicable. Include North Arrow.

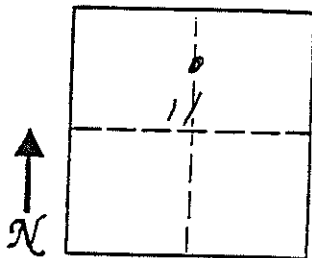


6. Certification:



Firm Name and/or Surveyor: JOHANSEN & TUTTLE ENG Phone: 381-2523  
 Address: 90 S 100 E CASTLE DALE UTAH

This is to certify that I was in responsible charge of the surveying work described in this record and that to the best of my knowledge the information presented herein is true and correct.

7. Location Diagram:  
 8. Section: 11  
 9. Township: 17 S  
 10. Range: 8 E



Signature: \_\_\_\_\_  
 Surveyor's Seal (over signature)  
Craig E. Johansen  
 Date: \_\_\_\_\_



11. Monument Inscription:

12. Diagram Coordinate from Master Index for Townships: \_\_\_\_\_

Report one monument per form.  
 Type or use permanent black ink.  
 Fill in all items.

11-30-01

# UTAH LAND SURVEY MONUMENT RECORD

County EMERY

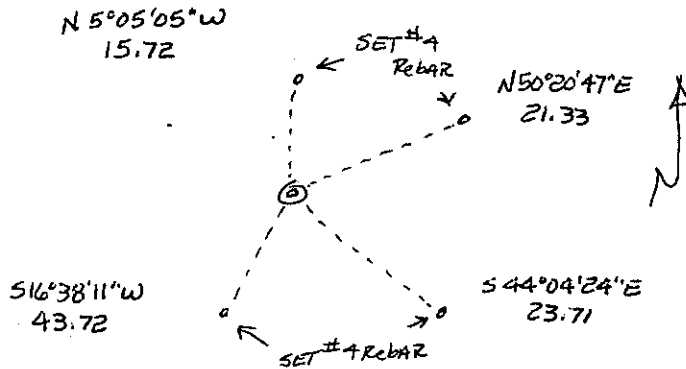
1708  
County Reference No. 0017560560

1. Date of Field Work: 1-9-01
2. Type of Monument: (Check one)
- |   |  |
|---|--|
| <input type="checkbox"/> Section Corner | <input type="checkbox"/> Quarter Corner                      |
| <input type="checkbox"/> Bench Mark     | <input checked="" type="checkbox"/> Other <u>1/16 CORNER</u> |

3. Your Description and Observation of Monument Found (Be Specific):  
FOUND STD BLM CAP

4. Description of Monument, Reference Monument or Accessories Established by You to Perpetuate the Location of this Point:  
SET #4 REBAR NORTH, NORTH <sup>EAST</sup> - SOUTHWEST, AND SOUTH WEST OF THE MONUMENT

5. Sketch showing Relative Location of Monument Accessories and Two Reference Points Stating Whether Found or Set. Show Supporting and/or Contradictory Evidence where Applicable. Include North Arrow.


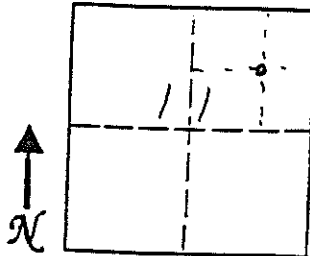


6. Certification:

Firm Name and/or Surveyor: JOHANSEN & TUTTLE ENG Phone: 381-2523  
Address: 906 100E CASTLE DALE UTAH

This is to certify that I was in responsible charge of the surveying work described in this record and that to the best of my knowledge the information presented herein is true and correct.

7. Location Diagram:  
8. Section: 11  
9. Township: 17S  
10. Range: 8E



11. Monument Inscription:

12. Diagram Coordinate from Master Index for Townships: \_\_\_\_\_

Report one monument per form.  
Type or use permanent black ink.  
Fill in all items.

11-30-01

# EMERY COUNTY LAND SURVEY MONUMENT RECORD

Date of field work: 5-14-01

County Reference No. 1708540540


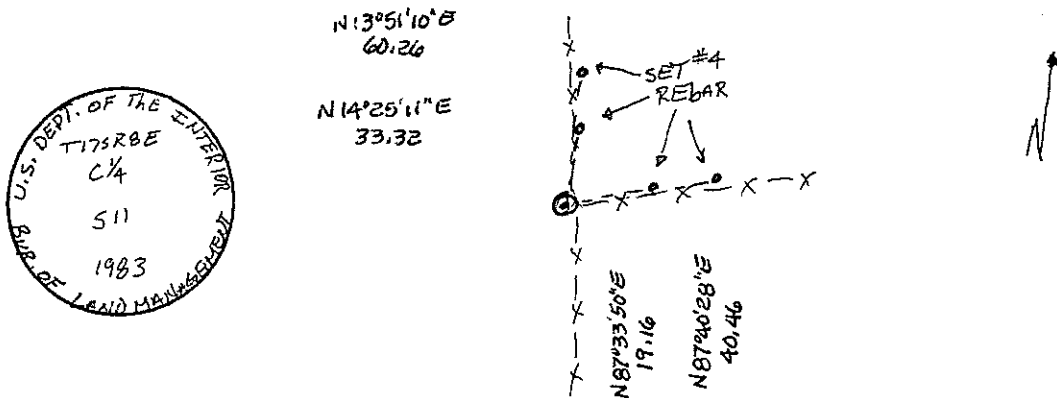
Type of Monument: \_\_\_\_\_ Section Corner  Quarter Corner  
 \_\_\_\_\_ Bench Mark \_\_\_\_\_ Other \_\_\_\_\_

Your Description and Observation of Monument Found ( Be Specific ):  
FOUND STD BLM CAP AT a NORTH-SOUTH - EAST FENCE CORNER

Description of Monument, Reference Monument or Accessories Established by You to Perpetuate the Location of this Point:

SET 2 #4 REBARS EAST AND NORTH OF THE MONUMENT

Sketch showing Relative Location of Monument Accessories and Two Reference Points Stating Whether Found or Set. Show Supporting and/or Contradictory Evidence where Applicable. Include North Arrow.

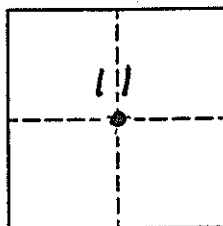


Certification:

Firm name and/or Surveyor: Johansen & Tuttle Eng.  
 Address: 90 S. 100 E. Castle Dale, Utah 84513 Phone: (435) 381-2523

This is to certify that I was in responsible charge of the surveying work described in this record and that to the best of my knowledge the information presented herein is true and correct.

Location Diagram:  
 Section: 11  
 Township: 17S  
 Range: 8E



Craig E. Johansen  
 Date: 11-30-01

# EMERY COUNTY LAND SURVEY MONUMENT RECORD

Date of field work: 5-15-01

County Reference No. 1708500540

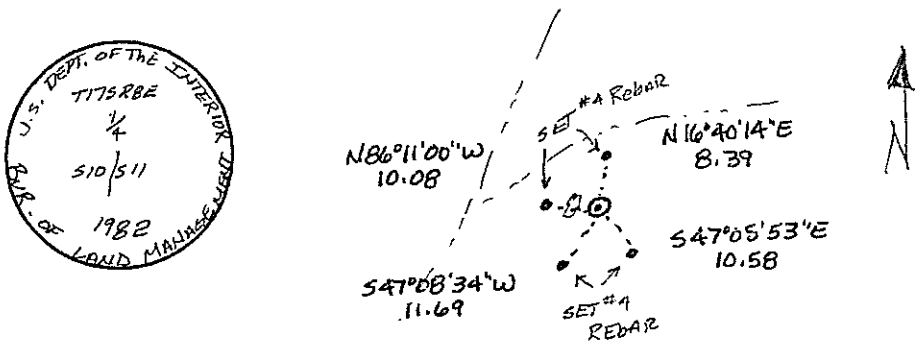
Type of Monument:                      Section Corner         Quarter Corner  
                     Bench Mark                      Other                     

Your Description and Observation of Monument Found ( Be Specific ):  
 FOUND STD BLM CAP NEAR THE BOTTOM OF A DRAINAGE WITH A MOUND OF STONE TO THE WEST

Description of Monument, Reference Monument or Accessories Established by You to Perpetuate the Location of this Point:

SET #4 REBAR NORTH, WEST, SOUTHWEST, AND SOUTHEAST OF THE MONUMENT

Sketch showing Relative Location of Monument Accessories and Two Reference Points Stating Whether Found or Set. Show Supporting and/or Contradictory Evidence where Applicable. Include North Arrow.

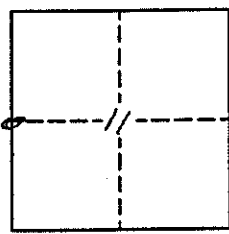


**Certification:**

Firm name and/or Surveyor: Johansen & Tuttle Eng.  
 Address: 90 S. 100 E. Castle Dale, Utah 84513 Phone: (435) 381-2523

This is to certify that I was in responsible charge of the surveying work described in this record and that to the best of my knowledge the information presented herein is true and correct.

Location Diagram:  
 Section: 11  
 Township: 17S  
 Range: 8E



Craig E. Johansen  
 Date 11-30-01

# EMERY COUNTY LAND SURVEY MONUMENT RECORD

Date of field work: 5-14-01 County Reference No. 1708500 <sup>600</sup>~~500~~

Type of Monument:  Section Corner  Quarter Corner  
 Bench Mark  Other \_\_\_\_\_


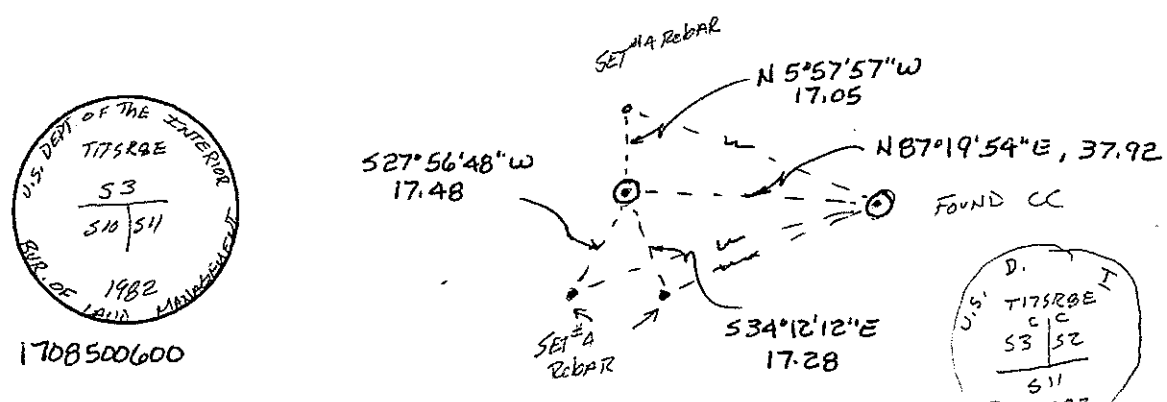
Your Description and Observation of Monument Found ( Be Specific ):

FOUND STD BLM CAP MARKED FOR SEC 10.11  
 FOUND STD BLM CAP MARKED FOR SEC 3, 2 CC EAST OF THE CORNER

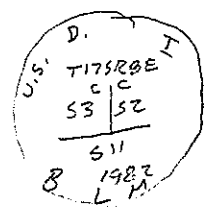
Description of Monument, Reference Monument or Accessories Established by You to Perpetuate the Location of this Point:

SET #4 REBAR NORTH, SOUTHWEST, AND SOUTHEAST OF THE MONUMENT

Sketch showing Relative Location of Monument Accessories and Two Reference Points Stating Whether Found or Set. Show Supporting and/or Contradictory Evidence where Applicable. Include North Arrow.



1708500600




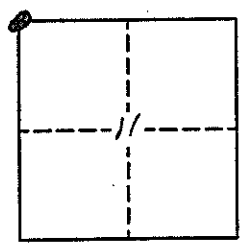
1708502600 CC

Certification:

Firm name and/or Surveyor: Johansen & Tuttle Eng.  
 Address: 90 S. 100 E. Castle Dale, Utah 84513 Phone: (435) 381-2523

This is to certify that I was in responsible charge of the surveying work described in this record and that to the best of my knowledge the information presented herein is true and correct.

Location Diagram:  
 Section: 11  
 Township: 17S  
 Range: 8E



Craig E. Johansen  
 Date 11-30-01

# UTAH LAND SURVEY MONUMENT RECORD

County EMERY

County Reference No. 1708 500500

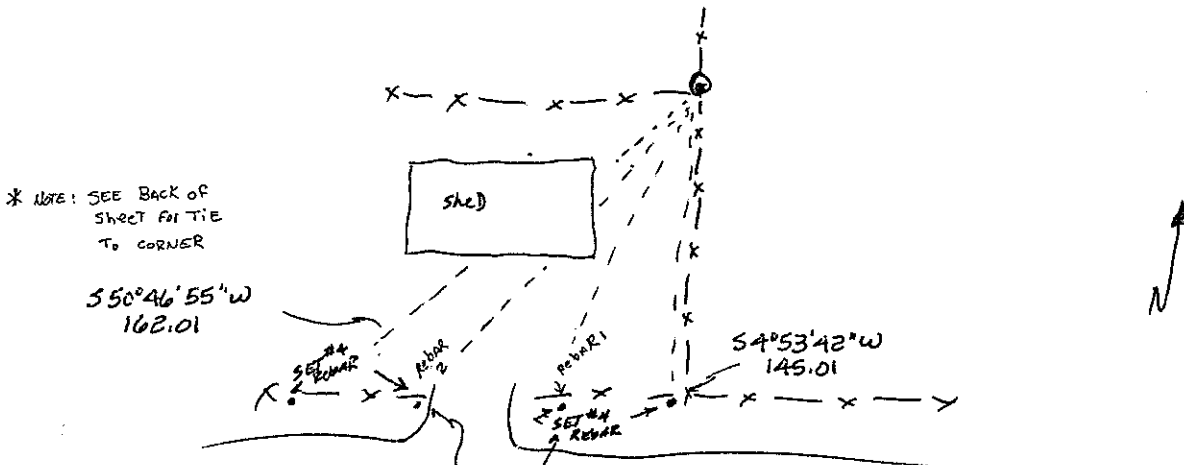
1. Date of Field Work: 1-9-01

2. Type of Monument:   
 (Check one)   
 Section Corner  Quarter Corner   
 Bench Mark  Other

3. Your Description and Observation of Monument Found (Be Specific):   
FOUND STD BLK CAP AT A NORTH-SOUTH-WEST FENCE CORNER

4. Description of Monument, Reference Monument or Accessories Established by You to Perpetuate the Location of this Point:   
SET 2 #4 REBARS SOUTH WEST, AND SOUTH EAST OF MONUMENT

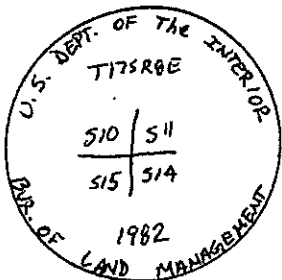
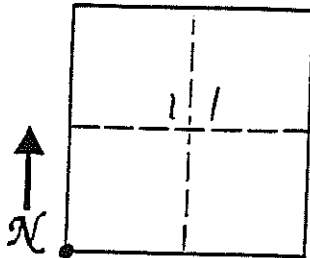
5. Sketch showing Relative Location of Monument Accessories and Two Reference Points Stating Whether Found or Set. Show Supporting and/or Contradictory Evidence where Applicable. Include North Arrow.



6. Certification:   
 Firm Name and/or Surveyor: JOHANSEN & TUTTLE ENG Phone: \_\_\_\_\_   
 Address: 90 S 100E CASTLE D


This is to certify that I was in responsible charge of the surveying work described in this record and that to the best of my knowledge the information presented herein is true and correct.

7. Location Diagram:   
 8. Section: 11   
 9. Township: 17S   
 10. Range: 8E



11. Monument Inscription:

12. Diagram Coordinate from Master Index for Townships: \_\_\_\_\_



Report one monument per form.   
 Type or use permanent black ink.   
 Fill in all items.

# UTAH LAND SURVEY MONUMENT RECORD

County EMERY

County Reference No. 1708 5+0  
027620520

1. Date of Field Work: 1-8-01

2. Type of Monument:  
(Check one)

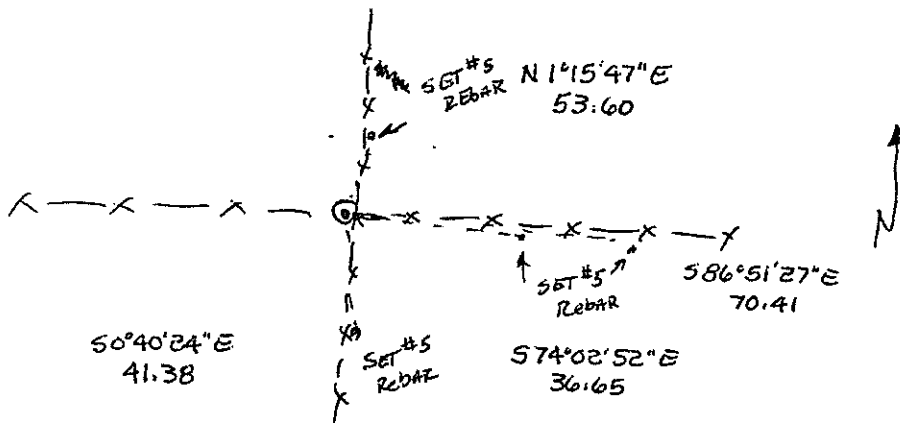
Section Corner       Quarter Corner  
 Bench Mark       Other 1/16 CORNER

3. Your Description and Observation of Monument Found (Be Specific):  
FOUND STD BLM CAP AT A NORTH-SOUTH-EAST-WEST FENCELINE

4. Description of Monument, Reference Monument or Accessories Established by You to Perpetuate the Location of this Point:

SET #5 REBAR NORTH, SOUTH, AND 2 EAST OF MONUMENT

5. Sketch showing Relative Location of Monument Accessories and Two Reference Points Stating Whether Found or Set. Show Supporting and/or Contradictory Evidence where Applicable. Include North Arrow.



6. Certification:

Firm Name and/or Surveyor: JOHANSEN & TUTTLE ENG Phone: 381-2523  
Address: 905 100E CASTLE DALE UTAH


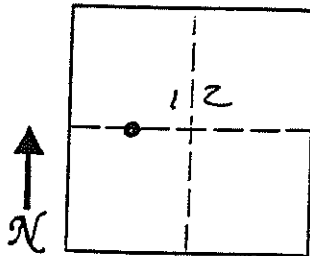
This is to certify that I was in responsible charge of the surveying work described in this record and that to the best of my knowledge the information presented herein is true and correct.

7. Location Diagram:

8. Section: 12

9. Township: 17S

10. Range: 8E



11. Monument Inscription:

12. Diagram Coordinate from Master Index for Townships: \_\_\_\_\_

Report one monument per form.  
Type or use permanent black ink.  
Fill in all items.



# UTAH LAND SURVEY MONUMENT RECORD

County EMERY

1708  
County Reference No. 0047 620 520

1. Date of Field Work: 1-8-01

2. Type of Monument:  
(Check one)

Section Corner       Quarter Corner  
 Bench Mark       Other 1/16 CORNER

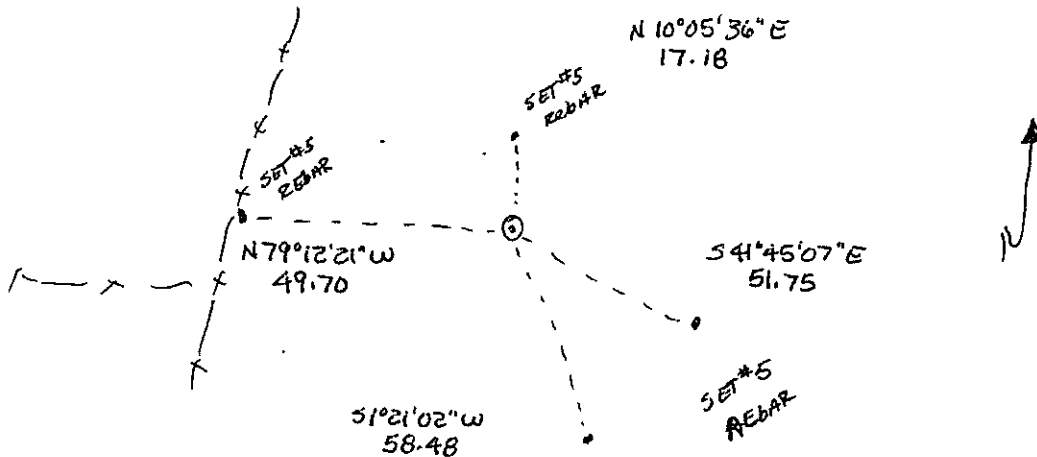
3. Your Description and Observation of Monument Found (Be Specific):

FOUND STD BLM CAP

4. Description of Monument, Reference Monument or Accessories Established by You to Perpetuate the Location of this Point:

SET #5 REBAR, NORTH-WEST- AND 2 SOUTH-EAST OF MONUMENT

5. Sketch showing Relative Location of Monument Accessories and Two Reference Points Stating Whether Found or Set. Show Supporting and/or Contradictory Evidence where Applicable. Include North Arrow.



6. Certification:

Firm Name and/or Surveyor: JOHANSEN & TUTTLE ENG Phone: 381-2523  
 Address: 905 100E CASTLE DALE UTAH


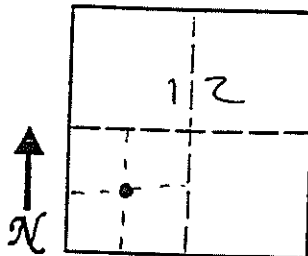
This is to certify that I was in responsible charge of the surveying work described in this record and that to the best of my knowledge the information presented herein is true and correct.

7. Location Diagram:

8. Section: 12

9. Township: 17S

10. Range: 8E



11. Monument Inscription:

12. Diagram Coordinate from Master Index for Townships: \_\_\_\_\_

Report one monument per form.  
Type or use permanent black ink.  
Fill in all items.

# UTAH LAND SURVEY MONUMENT RECORD

County EMERY

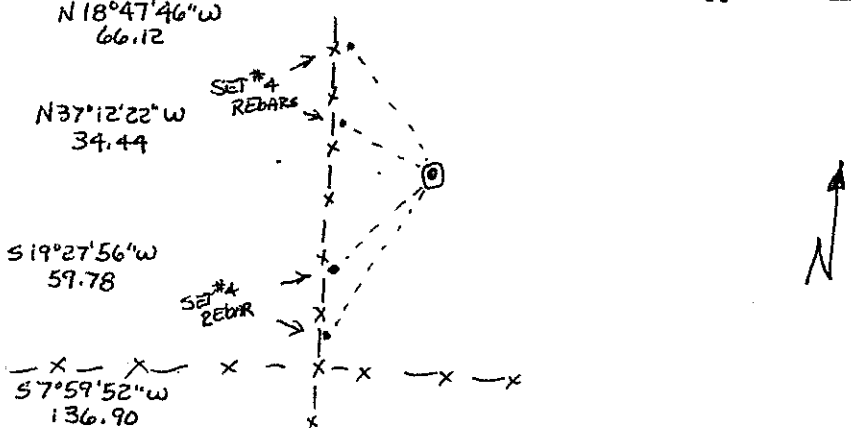
1708  
County Reference No. 687640520

1. Date of Field Work: 1-8-01
2. Type of Monument: (Check one)  
 Section Corner       Quarter Corner  
 Bench Mark       Other 1/16 CORNER

3. Your Description and Observation of Monument Found (Be Specific):  
FOUND STD BLM CAP 25°± EAST OF A NORTH-SOUTH FENCE

4. Description of Monument, Reference Monument or Accessories Established by You to Perpetuate the Location of this Point:  
SET 2 #4 REBAR SW & NW OF CAP



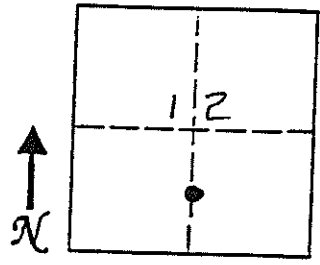
5. Sketch showing Relative Location of Monument Accessories and Two Reference Points Stating Whether Found or Set. Show Supporting and/or Contradictory Evidence where Applicable. Include North Arrow.



6. Certification:  
 Firm Name and/or Surveyor: JOHANSEN & TUTTLE ENG Phone: 381-2523  
 Address: 905 100E CASTLE DALE UTAH

This is to certify that I was in responsible charge of the surveying work described in this record and that to the best of my knowledge the information presented herein is true and correct.

7. Location Diagram:  
 8. Section: 12  
 9. Township: 17S  
 10. Range: 8E



11. Monument Inscription:

12. Diagram Coordinate from Master Index for Townships: \_\_\_\_\_

Report one monument per form.  
 Type or use permanent black ink.  
 Fill in all items.

# UTAH LAND SURVEY MONUMENT RECORD

County EMERY

1708  
County Reference No. 887640540

1. Date of Field Work: 1-8-01

2. Type of Monument:  
(Check one)

Section Corner       Quarter Corner  
 Bench Mark         Other

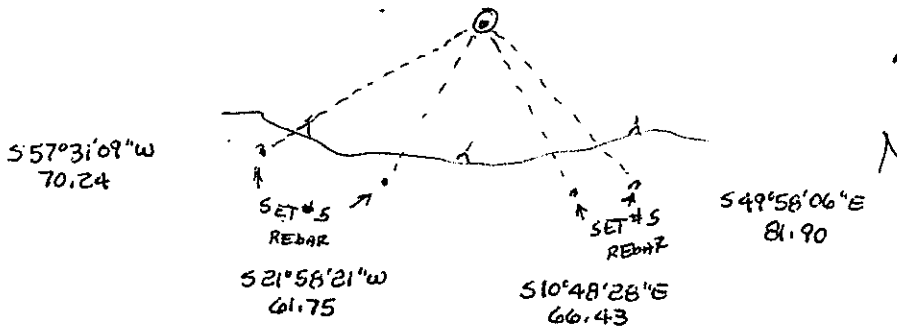
3. Your Description and Observation of Monument Found (Be Specific):

FOUND STD. BLM CAP ALONG THE BOTTOM OF A HILL

4. Description of Monument, Reference Monument or Accessories Established by You to Perpetuate the Location of this Point:

SET 2 #5 REBARS SOUTHEAST, AND SOUTHWEST OF MONUMENT

5. Sketch showing Relative Location of Monument Accessories and Two Reference Points Stating Whether Found or Set. Show Supporting and/or Contradictory Evidence where Applicable. Include North Arrow.



6. Certification:

Firm Name and/or Surveyor: JOHANSEN & TUTTLE ENG Phone: 381-2523  
 Address: 90 S 100 E CASTLE DALE UTAH

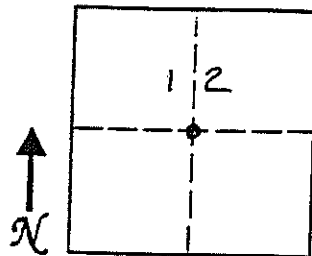
This is to certify that I was in responsible charge of the surveying work described in this record and that to the best of my knowledge the information presented herein is true and correct.

7. Location Diagram:


8. Section: 12

9. Township: 17S

10. Range: 8E



11. Monument Inscription:



12. Diagram Coordinate from Master Index for Townships: \_\_\_\_\_

Report one monument per form.  
Type or use permanent black ink.  
Fill in all items.

# EMERY COUNTY LAND SURVEY MONUMENT RECORD

Date of field work: 5-8-01

County Reference No. 1708600560

Type of Monument:            Section Corner            Quarter Corner  
           Bench Mark   ✓   Other 1/16 CORNER

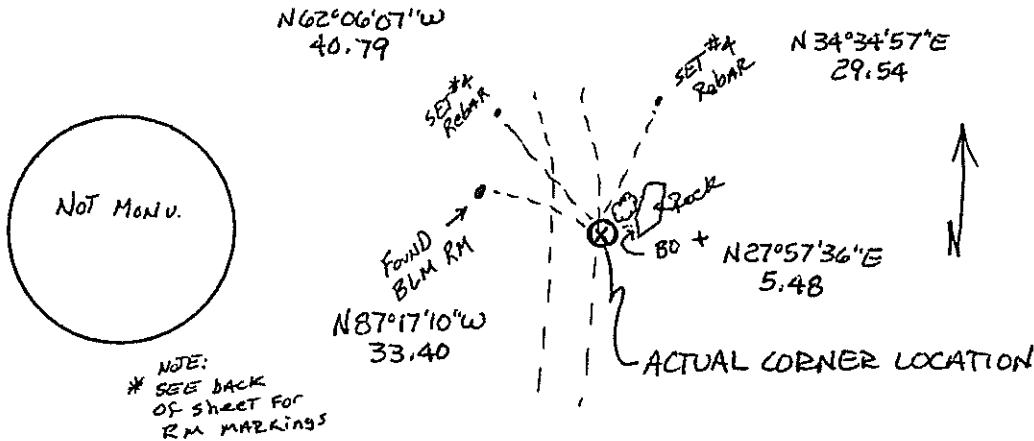
Your Description and Observation of Monument Found ( Be Specific ):

FOUND STD. BLM RM CAP  
 FOUND SANDSTONE 6' X 4' MARKED BO + ON FACE

Description of Monument, Reference Monument or Accessories Established by You to Perpetuate the Location of this Point:

SET A #4 REBAR NORTHWEST, AND NORTH EAST

Sketch showing Relative Location of Monument Accessories and Two Reference Points Stating Whether Found or Set. Show Supporting and/or Contradictory Evidence where Applicable. Include North Arrow.

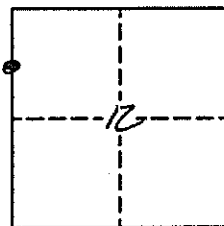



Certification:

Firm name and/or Surveyor: Johansen & Tuttle Eng.  
 Address: 90 S. 100 E. Castle Dale, Utah 84513 Phone: (435) 381-2523



This is to certify that I was in responsible charge of the surveying work described in this record and that to the best of my knowledge the information presented herein is true and correct.

Location Diagram:  
 Section: 12  
 Township: 17 S  
 Range: 8 E



  
Craig E. Johansen  
 Date 11-30-01

1708600560  
SHEET 2



# UTAH LAND SURVEY MONUMENT RECORD

County EMERY

1708  
County Reference No. 2847600520

1. Date of Field Work: 1-08-01

2. Type of Monument:  
(Check one)       Section Corner       Quarter Corner  
                          Bench Mark       Other 1/16 CORNER

3. Your Description and Observation of Monument Found (Be Specific):

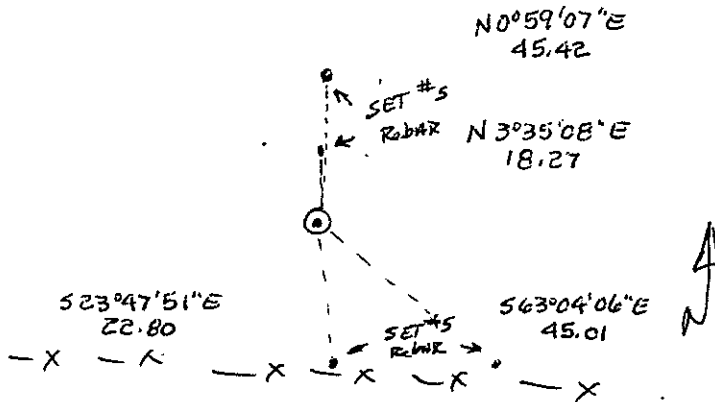
FOUND STD BLK CAP 15" NORTH OF A EAST-WEST FENCE

4. Description of Monument, Reference Monument or Accessories Established by You to Perpetuate the Location of this Point:

SET #5 REBAR NORTH, SOUTH, AND SOUTHWEST.

SET 2#5 REBARS NORTH OF CAP

5. Sketch showing Relative Location of Monument Accessories and Two Reference Points Stating Whether Found or Set. Show Supporting and/or Contradictory Evidence where Applicable. Include North Arrow.



6. Certification:

Firm Name and/or Surveyor: JOHANSEN & TUTTLE ENG Phone: 381-2523  
Address: 90 S 100 E CASTLE DALE UTAH


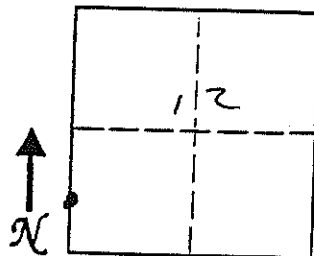
This is to certify that I was in responsible charge of the surveying work described in this record and that to the best of my knowledge the information presented herein is true and correct.

7. Location Diagram:

8. Section: 12


9. Township: 17S

10. Range: 8E



11. Monument Inscription:

12. Diagram Coordinate from Master Index for Townships: \_\_\_\_\_



Report one monument per form.  
Type or use permanent black ink.  
Fill in all items.

# UTAH LAND SURVEY MONUMENT RECORD

County EMERY

1708  
County Reference No. SB17600540

1. Date of Field Work: 1-8-01

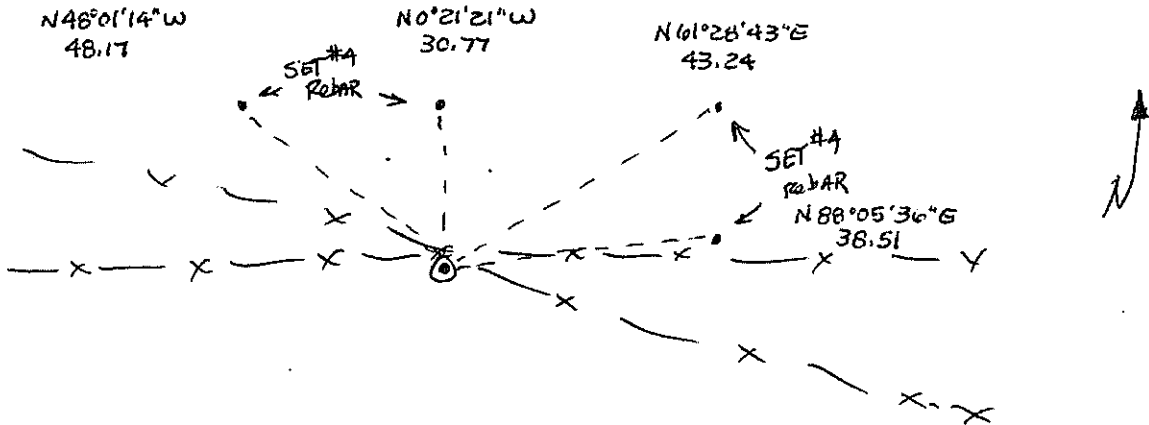
2. Type of Monument:  
(Check one)

Section Corner       Quarter Corner  
 Bench Mark         Other

3. Your Description and Observation of Monument Found (Be Specific):  
FOUND STD BLM CAP AT A EAST-WEST-NORTHWEST-SOUTHEAST FENCE CORNER

4. Description of Monument, Reference Monument or Accessories Established by You to Perpetuate the Location of this Point:  
SET #4 REBAR EAST-NORTHEAST-NORTH-AND-NORTHWEST OF CAP

5. Sketch showing Relative Location of Monument Accessories and Two Reference Points Stating Whether Found or Set. Show Supporting and/or Contradictory Evidence where Applicable. Include North Arrow.



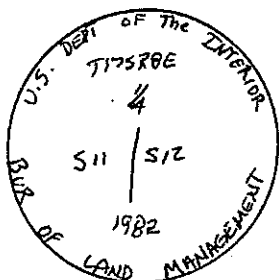
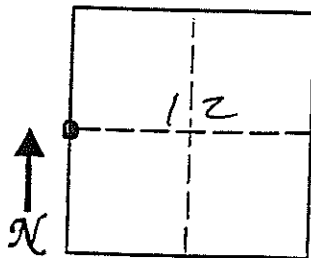
6. Certification:

Firm Name and/or Surveyor: JOHANSEN & TUTTLE ENG Phone: 384-2523  
 Address: 90 S 100 E CASTLE DALE UTAH

This is to certify that I was in responsible charge of the surveying work described in this record and that to the best of my knowledge the information presented herein is true and correct.

7. Location Diagram:

8. Section: 12  
 9. Township: 17S  
 10. Range: 8E



11. Monument Inscription:

12. Diagram Coordinate from Master Index for Townships: \_\_\_\_\_

Signature: \_\_\_\_\_  
 Surveyor's Seal (over signature) **CRAIG E. JOHANSEN**  
 Date: 11-30-01

Report one monument per form.  
Type or use permanent black ink.  
Fill in all items.

# UTAH LAND SURVEY MONUMENT RECORD

County EMERY

County Reference No. 0717100600

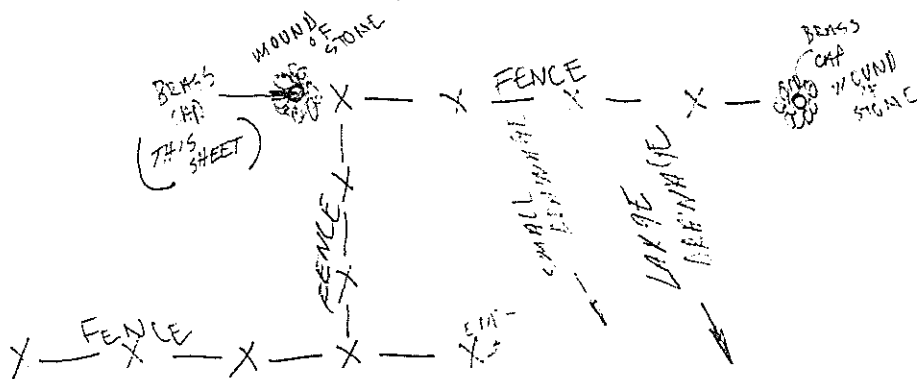
1. Date of Field Work: 11/16/99

2. Type of Monument:  Section Corner  Quarter Corner  
 (Check one)  Bench Mark  Other

3. Your Description and Observation of Monument Found (Be Specific):  
1968 BRASS CAP IN MOUND OF STONE

4. Description of Monument, Reference Monument or Accessories Established by You to Perpetuate the Location of this Point: FLAGGED

5. Sketch showing Relative Location of Monument Accessories and Two Reference Points Stating Whether Found or Set. Show Supporting and/or Contradictory Evidence where Applicable. Include North Arrow.

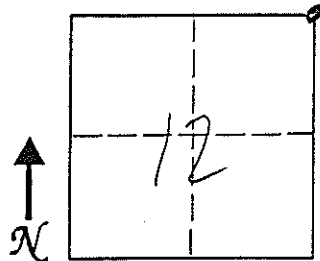


6. Certification:

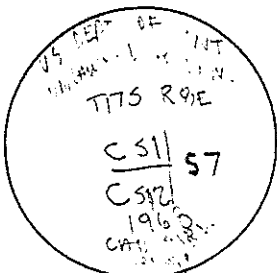
Firm Name and/or Surveyor: \_\_\_\_\_ Phone: \_\_\_\_\_  
 Address: \_\_\_\_\_

This is to certify that I was in responsible charge of the surveying work described in this record and that to the best of my knowledge the information presented herein is true and correct.

7. Location Diagram:  
 8. Section: 12  
 9. Township: 17S  
 10. Range: 8E



Lee M. [Signature]  
 LICENSED LAND SURVEYOR  
 No. 16394  
 Signature  
 LEE M.  
 Surveyor & Seal  
 (over signature)  
 STATE OF UTAH  
20/Dec/99  
 Date



11. Monument Inscription:

12. Diagram Coordinate from Master Index for Townships: \_\_\_\_\_

Report one monument per form.  
 Type or use permanent black ink.  
 Fill in all items.



# EMERY COUNTY LAND SURVEY MONUMENT RECORD

Date of field work: JAN 5 2000 County Reference No. 0817 140 500

Type of Monument: ✓ Section Corner \_\_\_\_\_ Quarter Corner \_\_\_\_\_  
 \_\_\_\_\_ Bench Mark \_\_\_\_\_ Other \_\_\_\_\_


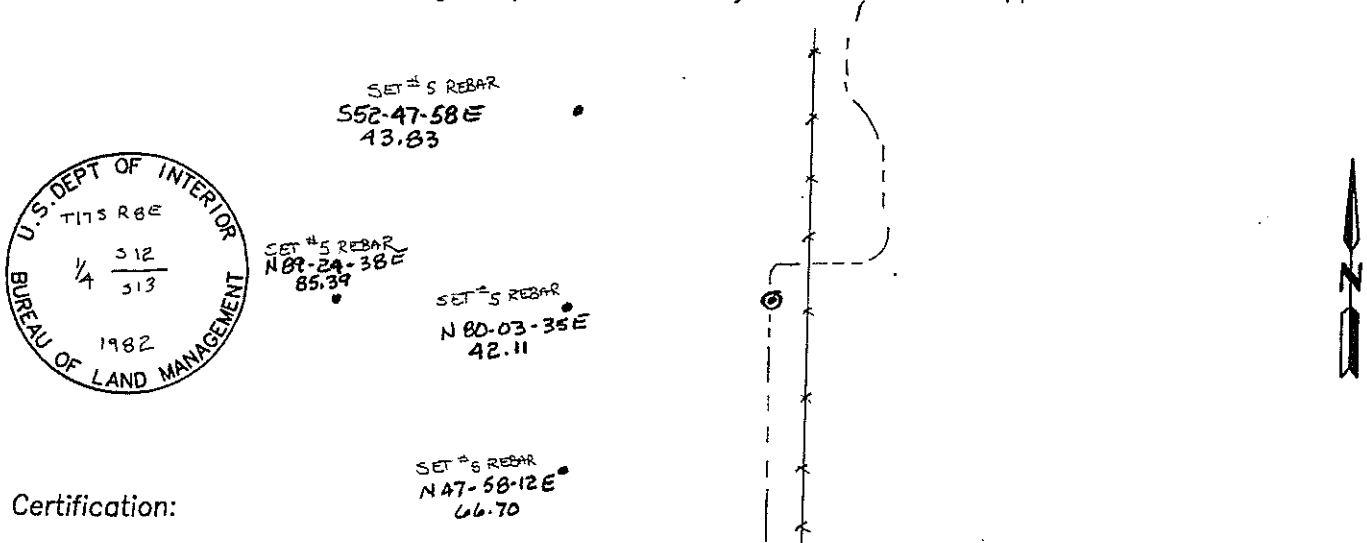
Your Description and Observation of Monument Found ( Be Specific ):

FOUND STD BLM CAP BURIED 2" IN THE GROUND

Description of Monument, Reference Monument or Accessories Established by You to Perpetuate the Location of this Point:

SET TWO #5 REBARS WEST, ONE NORTHWEST, AND ONE SOUTHWEST OF THE MONUMENT

Sketch showing Relative Location of Monument Accessories and Two Reference Points Stating Whether Found or Set. Show Supporting and/or Contradictory Evidence where Applicable. Include North Arrow.



Certification:

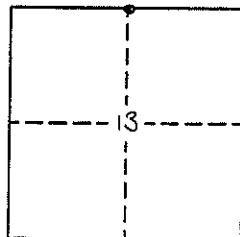
Firm name and/or Surveyor: Johansen & Tuttle Eng. Craig E. Johansen

Address: 90 South 100 East, Castle Dale, Utah 84513 Phone: (435) 381-2523

This is to certify that I was in responsible charge of the surveying work described in this record and that to the best of my knowledge the information presented herein is true and correct.


Location Diagram:

Section: 13  
 Township: 17 S  
 Range: 8 E



*Craig E. Johansen*  
 Craig E. Johansen

2-15-00  
 Date



# EMERY COUNTY LAND SURVEY MONUMENT RECORD

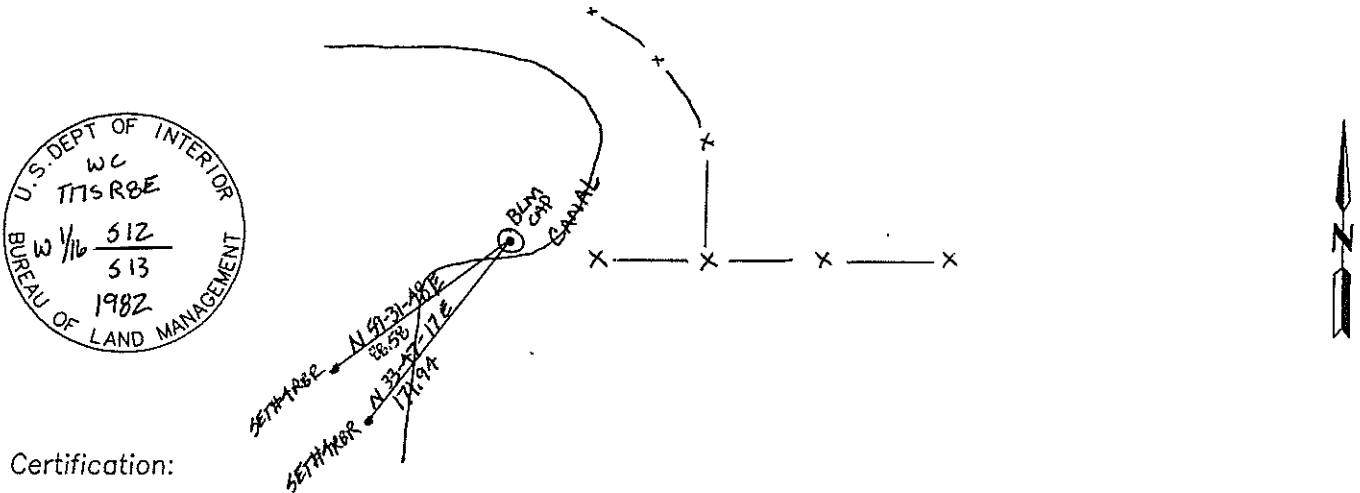
Date of field work: 12-9-99 County Reference No. 0917160500

Type of Monument: \_\_\_\_\_ Section Corner \_\_\_\_\_ Quarter Corner \_\_\_\_\_  
 \_\_\_\_\_ Bench Mark X Other WEST 1/16 W.C.

Your Description and Observation of Monument Found ( Be Specific ):  
FOUND STANDARD BLM CAP ALONG SOUTH BANK OF CANAL

Description of Monument, Reference Monument or Accessories Established by You to Perpetuate the Location of this Point: SET 2 #4 REBARS SOUTH WEST OF CORNER

Sketch showing Relative Location of Monument Accessories and Two Reference Points Stating Whether Found or Set. Show Supporting and/or Contradictory Evidence where Applicable. Include North Arrow.



Certification:

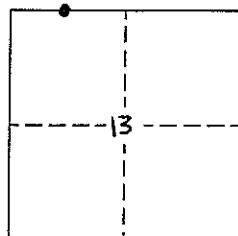
Firm name and/or Surveyor: Johansen & Tuttle Eng. Craig E. Johansen

Address: 90 South 100 East, Castle Dale, Utah 84513 Phone: (435) 381-2523

This is to certify that I was in responsible charge of the surveying work described in this record and that to the best of my knowledge the information presented herein is true and correct.


Location Diagram:

Section: 13  
 Township: 17 S  
 Range: 8 E



Craig E. Johansen  
 Craig E. Johansen

2-15-00  
 Date



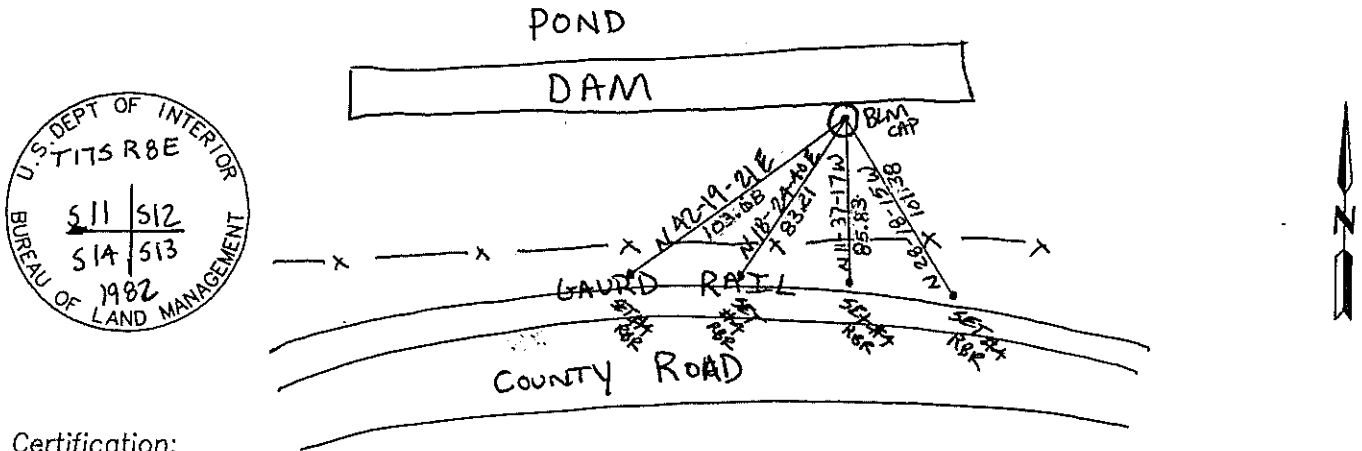
# EMERY COUNTY LAND SURVEY MONUMENT RECORD

Date of field work: 12-8-99 County Reference No. 0817200500  
 Type of Monument: X Section Corner \_\_\_\_\_ Quarter Corner \_\_\_\_\_  
 \_\_\_\_\_ Bench Mark \_\_\_\_\_ Other \_\_\_\_\_

Your Description and Observation of Monument Found ( Be Specific ):  
FOUND STANDARD BLM CAP ON THE EAST END OF A DAM

Description of Monument, Reference Monument or Accessories Established by You to Perpetuate the Location of this Point:  
SET 2 #4 REBARS SOUTHEAST  
SET 2 #4 REBARS SOUTHWEST

Sketch showing Relative Location of Monument Accessories and Two Reference Points Stating Whether Found or Set. Show Supporting and/or Contradictory Evidence where Applicable. Include North Arrow.

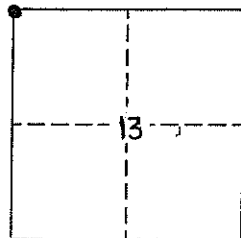


Certification:

Firm name and/or Surveyor: Johansen & Tuttle Eng. Craig E. Johansen  
 Address: 90 South 100 East, Castle Dale, Utah 84513 Phone: (435) 381-2523


This is to certify that I was in responsible charge of the surveying work described in this record and that to the best of my knowledge the information presented herein is true and correct.

Location Diagram:  
 Section: 13  
 Township: 17 S  
 Range: 8 E



*Craig E. Johansen*  
 Craig E. Johansen

2-15-00  
 Date



# UTAH LAND SURVEY MONUMENT RECORD

County EMERY

1708  
County Reference No. 8847560420

1. Date of Field Work: 1-9-01
2. Type of Monument: (Check one)
- |   |  |
|---|--|
| <input type="checkbox"/> Section Corner | <input type="checkbox"/> Quarter Corner                      |
| <input type="checkbox"/> Bench Mark     | <input checked="" type="checkbox"/> Other <u>1/16 CORNER</u> |

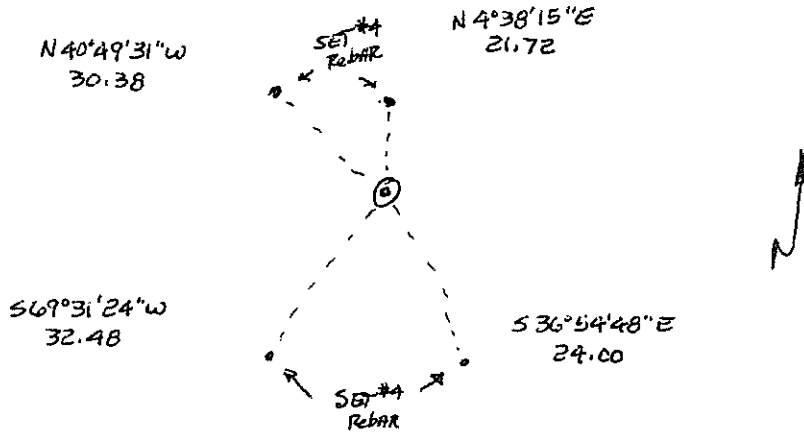
3. Your Description and Observation of Monument Found (Be Specific):

FOUND STD BLM CAP.

4. Description of Monument, Reference Monument or Accessories Established by You to Perpetuate the Location of this Point:

SET #4 REBAR NORTH, NORTH WEST, southwest, AND Southeast OF MONUMENT

5. Sketch showing Relative Location of Monument Accessories and Two Reference Points Stating Whether Found or Set. Show Supporting and/or Contradictory Evidence where Applicable. Include North Arrow.




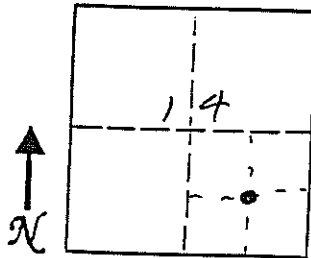
6. Certification:

Firm Name and/or Surveyor: JOHANSEN & TUTTLE ENG Phone: 381-2523  
 Address: 905 100E CASTLE DALE UTAH

This is to certify that I was in responsible charge of the surveying work described in this record and that to the best of my knowledge the information presented herein is true and correct.


7. Location Diagram:

8. Section: 14  
 9. Township: 17S  
 10. Range: 8E



11. Monument Inscription:

12. Diagram Coordinate from Master Index for Townships: \_\_\_\_\_



Report one monument per form.  
 Type or use permanent black ink.  
 Fill in all items.

# EMERY COUNTY LAND SURVEY MONUMENT RECORD

Date of field work: 7-30-01

County Reference No. 1708560440

Type of Monument:            Section Corner  
           Bench Mark

           Quarter Corner  
  ✓   Other 1/16 CORNER


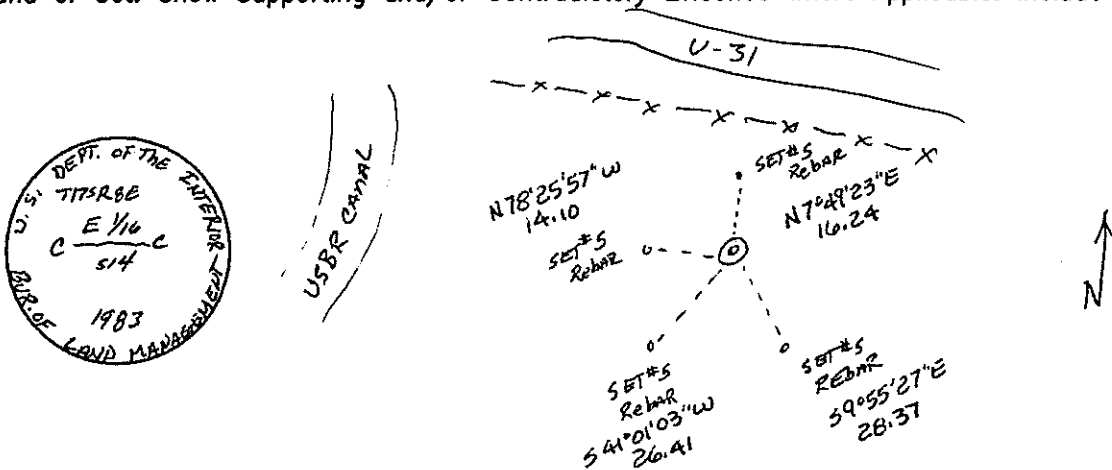
Your Description and Observation of Monument Found ( Be Specific ):

FOUND STD. BLM CAP

Description of Monument, Reference Monument or Accessories Established by You to Perpetuate the Location of this Point:

SET#5 REBAR NORTH, WEST, SOUTHWEST, and SOUTHEAST OF THE MONUMENT

Sketch showing Relative Location of Monument Accessories and Two Reference Points Stating Whether Found or Set. Show Supporting and/or Contradictory Evidence where Applicable. Include North Arrow.



Certification:


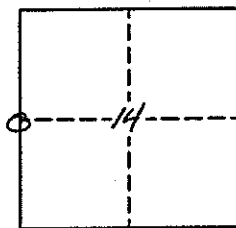
Firm name and/or Surveyor: Johansen & Tuttle Eng.

Address: 90 S. 100 E. Castle Dale, Utah 84513 Phone: (435) 381-2523

This is to certify that I was in responsible charge of the surveying work described in this record and that to the best of my knowledge the information presented herein is true and correct.

Location Diagram:

Section: 14  
 Township: 17S  
 Range: 8E



Date

11-30-01

# UTAH LAND SURVEY MONUMENT RECORD

County EMERY

County Reference No. <sup>1708</sup>287520400

1. Date of Field Work: 1-4-01

2. Type of Monument:  
(Check one)

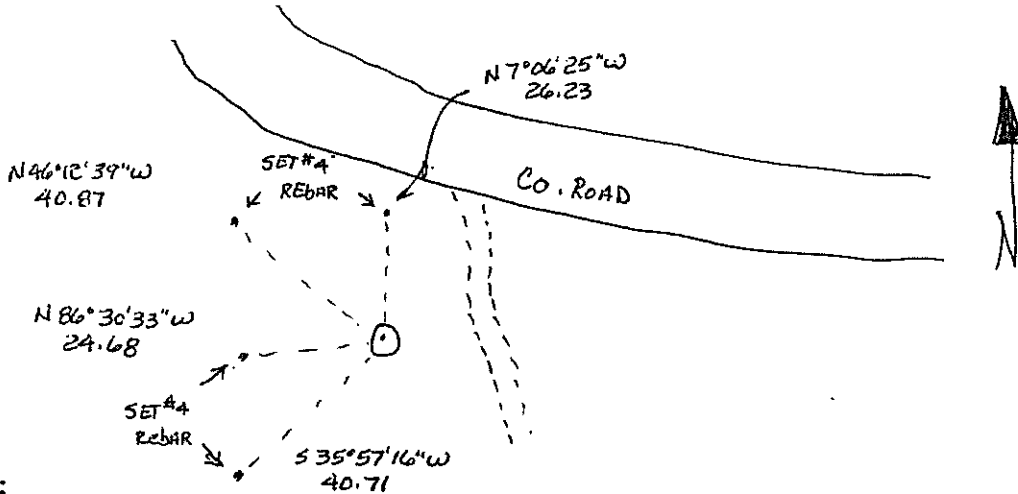
Section Corner       Quarter Corner  
 Bench Mark         Other 1/16 CORNER

3. Your Description and Observation of Monument Found (Be Specific):  
FOUND STD BLM CAP 30'± SOUTH OF COUNTY ROAD

4. Description of Monument, Reference Monument or Accessories Established by You to Perpetuate the Location of this Point:

SET A#4 REBAR NORTH, NORTH WEST, WEST, AND SOUTHWEST OF MONUMENT

5. Sketch showing Relative Location of Monument Accessories and Two Reference Points Stating Whether Found or Set. Show Supporting and/or Contradictory Evidence where Applicable. Include North Arrow.




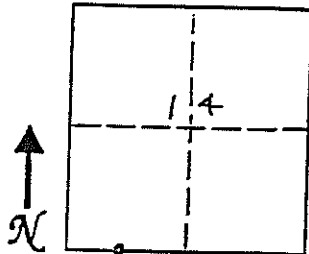
6. Certification:

Firm Name and/or Surveyor: JOHANSEN & TUTTLE ENG Phone: 381-2523  
Address: 90 S 100 E CASTLE DALE UTAH

This is to certify that I was in responsible charge of the surveying work described in this record and that to the best of my knowledge the information presented herein is true and correct.

7. Location Diagram:

8. Section: 14  
9. Township: 17S  
10. Range: 8E



11. Monument Inscription:

12. Diagram Coordinate from Master Index for Townships: \_\_\_\_\_

Signature: \_\_\_\_\_  
 Surveyor's Seal (over signature)  
 Date: 11-30-01

Report one monument per form.  
Type or use permanent black ink.  
Fill in all items.

# EMERY COUNTY LAND SURVEY MONUMENT RECORD

Date of field work: 4-30-01

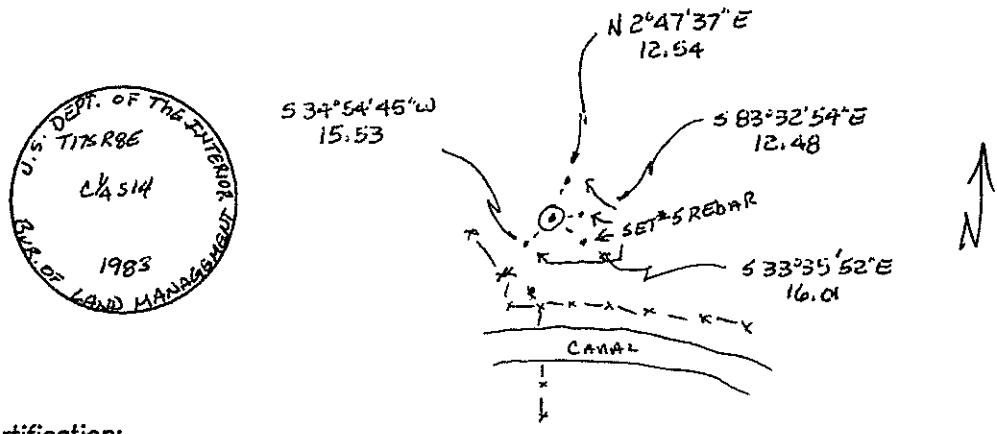
County Reference No. 1708540440

Type of Monument: \_\_\_\_\_ Section Corner  Quarter Corner  
 \_\_\_\_\_ Bench Mark \_\_\_\_\_ Other \_\_\_\_\_

Your Description and Observation of Monument Found ( Be Specific ):  
FOUND STD BLM CAP

Description of Monument, Reference Monument or Accessories Established by You to Perpetuate the Location of this Point:  
SET A\*5 REBAR NORTH, EAST, SOUTHEAST, and SOUTHWEST OF THE MONUMENT

Sketch showing Relative Location of Monument Accessories and Two Reference Points Stating Whether Found or Set. Show Supporting and/or Contradictory Evidence where Applicable. Include North Arrow.

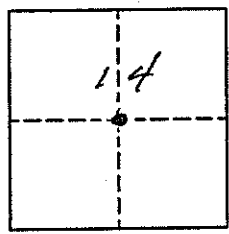


Certification:

Firm name and/or Surveyor: Johansen & Tuttle Eng.  
 Address: 90 S. 100 E. Castle Dale, Utah 84513 Phone: (435) 381-2523

This is to certify that I was in responsible charge of the surveying work described in this record and that to the best of my knowledge the information presented herein is true and correct.

Location Diagram:  
 Section: 14  
 Township: 17S  
 Range: 8E



Craig E. Johansen  
 Date 11-30-01

# UTAH LAND SURVEY MONUMENT RECORD

County EMERY

1708  
County Reference No. 987540420

1. Date of Field Work: 1-5-01

2. Type of Monument:  
(Check one)

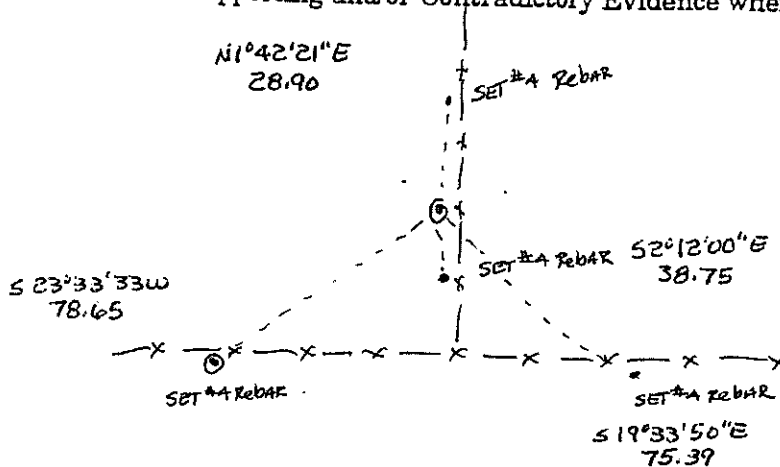
Section Corner       Quarter Corner  
 Bench Mark       Other 1/16 CORNER

3. Your Description and Observation of Monument Found (Be Specific):  
FOUND STD BLM CAP 1 5/16 WEST OF A NORTH-SOUTH FENCE LINE

4. Description of Monument, Reference Monument or Accessories Established by You to Perpetuate the Location of this Point:

SET #4 REBAR NORTH-SOUTH-SOUTHWEST-ONLY SOUTH EAST OF MONUMENT

5. Sketch showing Relative Location of Monument Accessories and Two Reference Points Stating Whether Found or Set. Show Supporting and/or Contradictory Evidence where Applicable. Include North Arrow.



6. Certification:

Firm Name and/or Surveyor: JOHANSEN & TUTTLE ENG Phone: 381-2523  
Address: 90 S 100E CASTLE DALE UTAH



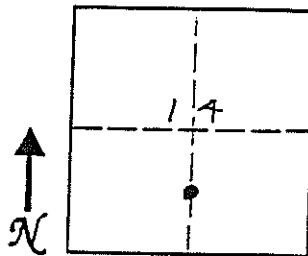
This is to certify that I was in responsible charge of the surveying work described in this record and that to the best of my knowledge the information presented herein is true and correct.

7. Location Diagram:

8. Section: 14

9. Township: 17S

10. Range: 9E



11. Monument Inscription:

12. Diagram Coordinate from Master Index for Townships: \_\_\_\_\_

Report one monument per form.  
Type or use permanent black ink.  
Fill in all items.

11-30-01



# UTAH LAND SURVEY MONUMENT RECORD

County EMERY

1708  
County Reference No. 007540400

1. Date of Field Work: 1-4-01

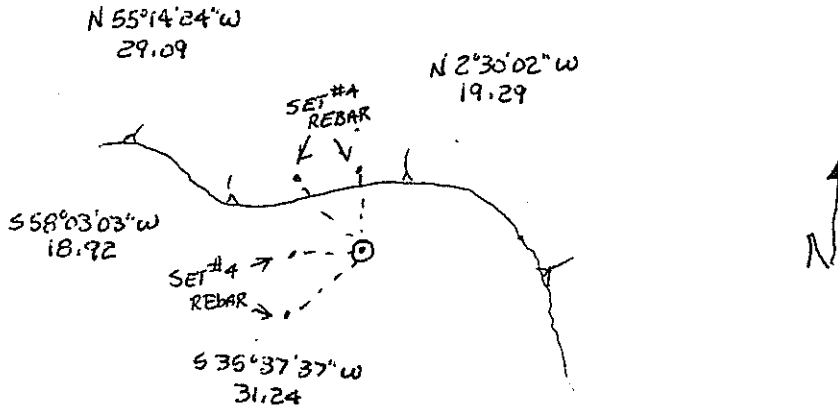
2. Type of Monument:  
(Check one)

Section Corner       Quarter Corner  
 Bench Mark         Other

3. Your Description and Observation of Monument Found (Be Specific):  
FOUND STD BLM CAP ON THE EDGE OF A SMALL HILL

4. Description of Monument, Reference Monument or Accessories Established by You to Perpetuate the Location of this Point:  
SET #4 REBAR NORTH, NORTHWEST, WEST, AND SOUTHWEST OF MONUMENT

5. Sketch showing Relative Location of Monument Accessories and Two Reference Points Stating Whether Found or Set. Show Supporting and/or Contradictory Evidence where Applicable. Include North Arrow.



6. Certification:

Firm Name and/or Surveyor: JOHANSEN & TUTTLE ENG Phone: 381-2523  
Address: 905 100E CASTLE DALE UTAH


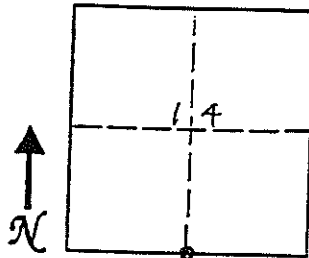
This is to certify that I was in responsible charge of the surveying work described in this record and that to the best of my knowledge the information presented herein is true and correct.

7. Location Diagram:

8. Section: 14


9. Township: 175

10. Range: 8E



11. Monument Inscription:

12. Diagram Coordinate from Master Index for Townships: \_\_\_\_\_



Report one monument per form.  
Type or use permanent black ink.  
Fill in all items.



# UTAH LAND SURVEY MONUMENT RECORD

County EMERY

County Reference No. 1708  
0017500420

1. Date of Field Work: 1-9-01

2. Type of Monument:

(Check one)

- Section Corner       Quarter Corner  
 Bench Mark         Other 1/16 CORNER

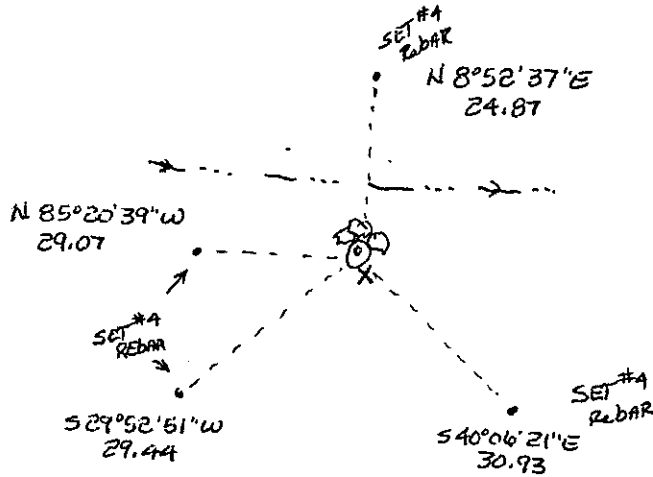
3. Your Description and Observation of Monument Found (Be Specific):

FOUND STD. BLM CAP ON THE EDGE OF A WASH

4. Description of Monument, Reference Monument or Accessories Established by You to Perpetuate the Location of this Point:

SET #4 REBAR NORTH, WEST, SOUTH WEST, AND SOUTHEAST OF MONUMENT

5. Sketch showing Relative Location of Monument Accessories and Two Reference Points Stating Whether Found or Set. Show Supporting and/or Contradictory Evidence where Applicable. Include North Arrow.



6. Certification:

Firm Name and/or Surveyor: JOHANSEN & TUTTLE ENG Phone: 381-2523  
 Address: 90 S 100 E CASTLE DALE UTAH

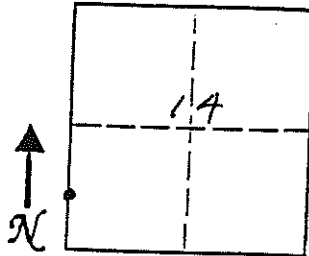
This is to certify that I was in responsible charge of the surveying work described in this record and that to the best of my knowledge the information presented herein is true and correct.

7. Location Diagram:

8. Section: 14

9. Township: 17 S

10. Range: 8 E



11. Monument Inscription:

12. Diagram Coordinate from Master Index for Townships: \_\_\_\_\_

Signature: \_\_\_\_\_  
 Surveyor's Seal (over signature)  
 Date: 11-30-01

LICENSED LAND SURVEYOR

No. 146602

CRAIG E. JOHANSEN

STATE OF UTAH

Report one monument per form.  
Type or use permanent black ink.  
Fill in all items.



# EMERY COUNTY LAND SURVEY MONUMENT RECORD

Date of field work: 5/24/01

County Reference No. 1708203500

Type of Monument: X Section Corner             Quarter Corner  
       Bench Mark                                             Other

Your Description and Observation of Monument Found ( Be Specific ):

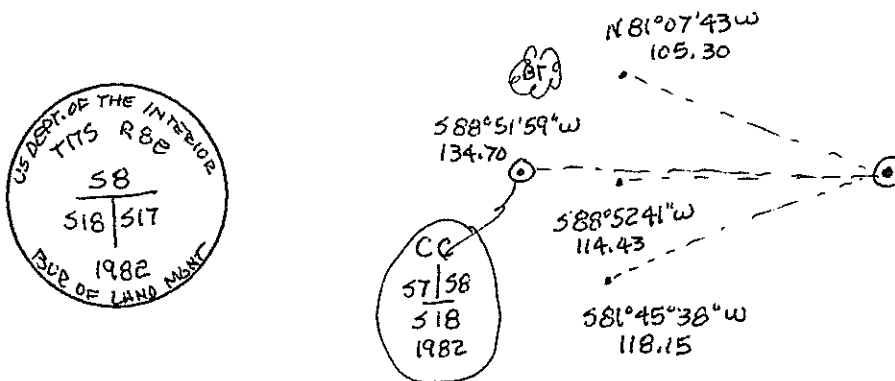
FOUND STANDARD BLM CAP FOR THE CORNER OF 18 & 17

FOUND STANDARD BLM CAP FOR THE CLOSING CORNER OF SECTIONS 7 & 8 TO THE WEST

Description of Monument, Reference Monument or Accessories Established by You to Perpetuate the Location of this Point:

SET #5 REBAR FOR THE CLOSING CORNER # 1708200500

Sketch showing Relative Location of Monument Accessories and Two Reference Points Stating Whether Found or Set. Show Supporting and/or Contradictory Evidence where Applicable. Include North Arrow.



Certification:

Firm name and/or Surveyor: Johansen & Tuttle Eng.

Address: 90 S. 100 E. Castle Dale, Utah 84513 Phone: (435) 381-2523


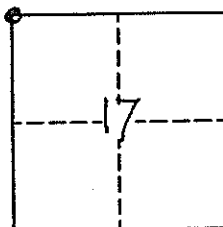
This is to certify that I was in responsible charge of the surveying work described in this record and that to the best of my knowledge the information presented herein is true and correct.

Location Diagram:

Section: 17

Township: 17S

Range: 8E



Date

11-30-01

# UTAH LAND SURVEY MONUMENT RECORD

County EMERY

County Reference No. 0817600500

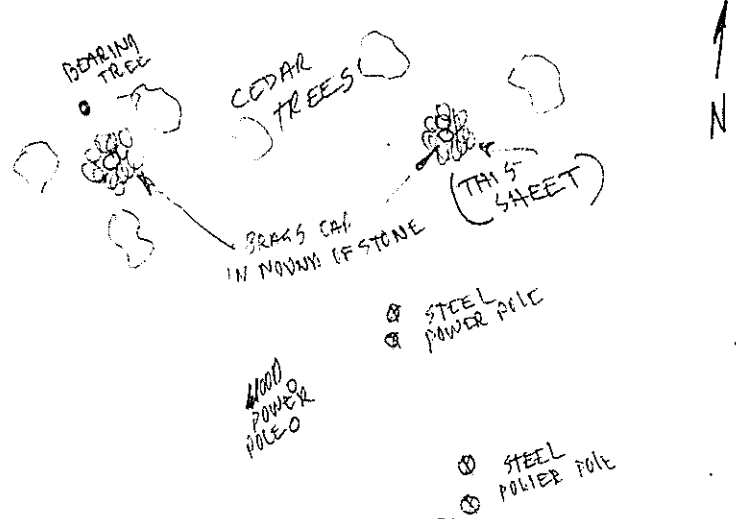
1. Date of Field Work: 11/16/99

2. Type of Monument:  Section Corner  Quarter Corner  
 (Check one)  Bench Mark  Other

3. Your Description and Observation of Monument Found (Be Specific):  
1982 BRASS CAP IN MOUND OF STONE

4. Description of Monument, Reference Monument or Accessories Established by You to Perpetuate the Location of this Point:  
FLAGGED

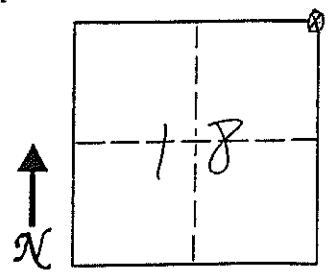
5. Sketch showing Relative Location of Monument Accessories and Two Reference Points Stating Whether Found or Set. Show Supporting and/or Contradictory Evidence where Applicable. Include North Arrow.



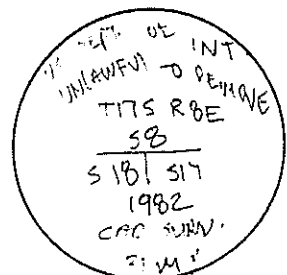
6. Certification:  
 Firm Name and/or Surveyor: \_\_\_\_\_ Phone: \_\_\_\_\_  
 Address: \_\_\_\_\_

This is to certify that I was in responsible charge of the surveying work described in this record and that to the best of my knowledge the information presented herein is true and correct.

7. Location Diagram:  
 8. Section: 18  
 9. Township: 17S  
 10. Range: 8E



[Signature]  
 Signature  
 Surveyor's Seal (over signature)  
20/Dec/99  
 Date



11. Monument Inscription:  
 12. Diagram Coordinate from Master Index for Townships: \_\_\_\_\_

Report one monument per form.  
 Type or use permanent black ink.  
 Fill in all items.

# UTAH LAND SURVEY MONUMENT RECORD

County EMERY

County Reference No. 0817642500

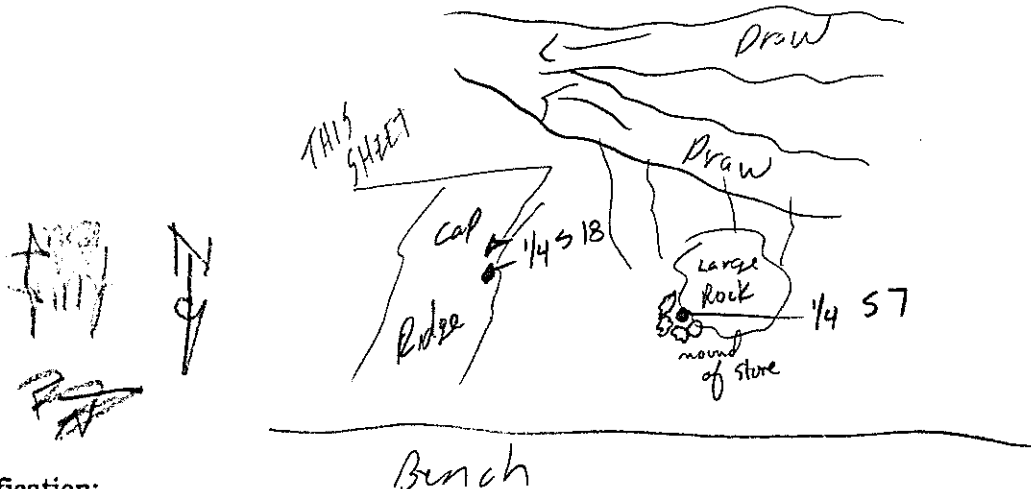
1. Date of Field Work: 11-16-99

2. Type of Monument: (Check one)  
 Section Corner       Quarter Corner  
 Bench Mark       Other

3. Your Description and Observation of Monument Found (Be Specific):  
1982 brass cap on ridge north of Cap by Large Rock

4. Description of Monument, Reference Monument or Accessories Established by You to Perpetuate the Location of this Point:  
Flagged

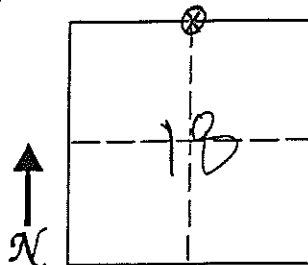
5. Sketch showing Relative Location of Monument Accessories and Two Reference Points Stating Whether Found or Set. Show Supporting and/or Contradictory Evidence where Applicable. Include North Arrow.



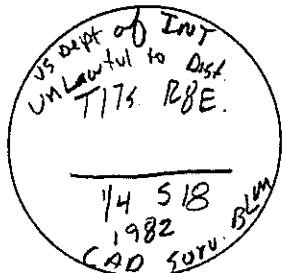
6. Certification:  
 Firm Name and/or Surveyor: \_\_\_\_\_ Phone: \_\_\_\_\_  
 Address: \_\_\_\_\_

This is to certify that I was in responsible charge of the surveying work described in this record and that to the best of my knowledge the information presented herein is true and correct.

7. Location Diagram:  
 8. Section: 16  
 9. Township: 17S  
 10. Range: 9E



Lee M. Swasey  
 LICENSED SURVEYOR  
 No. 163634  
 Signature: LEE M. SWASEY  
 Surveyor's Seal  
 STATE OF UTAH  
20/Dec/99  
 Date



11. Monument Inscription:  
 12. Diagram Coordinate from Master Index for Townships: \_\_\_\_\_

Report one monument per form. Type or use permanent black ink. Fill in all items.

# EMERY COUNTY LAND SURVEY MONUMENT RECORD


Date of field work: JAN 6 2000 County Reference No. 0817 200 440  
 Type of Monument: \_\_\_\_\_ Section Corner ✓ Quarter Corner  
 \_\_\_\_\_ Bench Mark \_\_\_\_\_ Other \_\_\_\_\_

Your Description and Observation of Monument Found ( Be Specific ):  
NONE

Description of Monument, Reference Monument or Accessories Established by You to Perpetuate the Location of this Point:

SET A STANDARD ECS CAP by PROPORTIONATE MEASURE  
 SET A #5 REBAR NORTH, WEST, NORTHWEST, AND SOUTHWEST OF THE MONUMENT

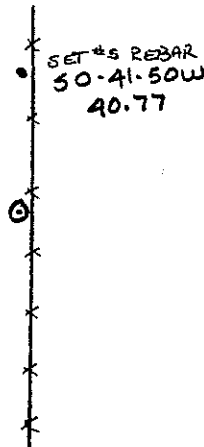
Sketch showing Relative Location of Monument Accessories and Two Reference Points Stating Whether Found or Set. Show Supporting and/or Contradictory Evidence where Applicable. Include North Arrow.



SET #5 REBAR  
 S51-03-01E  
 29.54

SET #5 REBAR  
 N44-20-27E  
 19.41

SET #5 REBAR  
 N6-41-47E  
 61.76

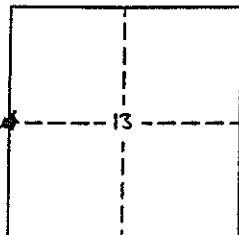


Certification:

Firm name and/or Surveyor: Johansen & Tuttle Eng. Craig E. Johansen  
 Address: 90 South 100 East, Castle Dale, Utah 84513 Phone: (435) 381-2523


This is to certify that I was in responsible charge of the surveying work described in this record and that to the best of my knowledge the information presented herein is true and correct.

Location Diagram:  
 Section: 13  
 Township: 17 S  
 Range: 8 E



*Craig E. Johansen*  
 Craig E. Johansen

2-15-00  
 Date





# EMERY COUNTY LAND SURVEY MONUMENT RECORD

Date of field work: 12-9-99

County Reference No. 0817200420

Type of Monument: \_\_\_\_\_ Section Corner \_\_\_\_\_ Quarter Corner \_\_\_\_\_  
 \_\_\_\_\_ Bench Mark X Other S 1/16

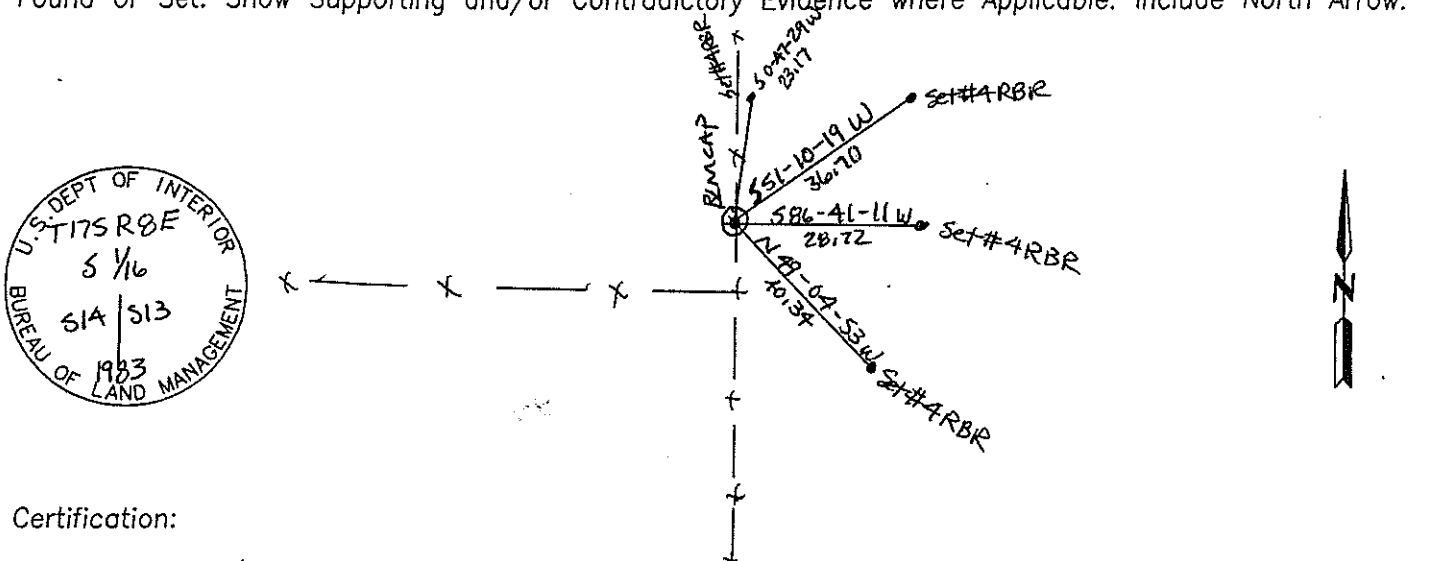
Your Description and Observation of Monument Found ( Be Specific ):

FOUND STANDARD BLM CAP 15<sup>±</sup> FT ± NORTH OF A NORTH, SOUTH, WEST FENCE CORNER

Description of Monument, Reference Monument or Accessories Established by You to Perpetuate the Location of this Point:

SET #A REBAR NORTH, NORTHEAST, EAST AND SOUTHEAST OF MONUMENT

Sketch showing Relative Location of Monument Accessories and Two Reference Points Stating Whether Found or Set. Show Supporting and/or Contradictory Evidence where Applicable. Include North Arrow.



Certification:

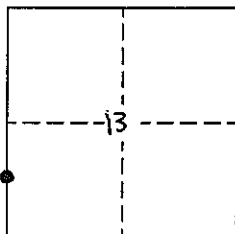
Firm name and/or Surveyor: Johansen & Tuttle Eng. Craig E. Johansen

Address: 90 South 100 East, Castle Dale, Utah 84513 Phone: (435) 381-2523

This is to certify that I was in responsible charge of the surveying work described in this record and that to the best of my knowledge the information presented herein is true and correct.


Location Diagram:

Section: \_\_\_\_\_  
 Township: \_\_\_\_\_  
 Range: \_\_\_\_\_



Craig E. Johansen  
 Craig E. Johansen

2-15-00  
 Date



# EMERY COUNTY LAND SURVEY MONUMENT RECORD

Date of field work: 12-9-99 County Reference No. 0817200400

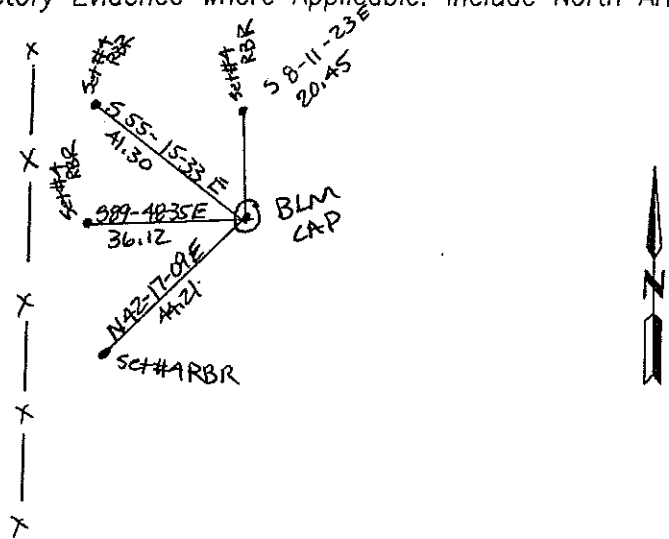

Type of Monument: X Section Corner \_\_\_\_\_ Quarter Corner \_\_\_\_\_  
 \_\_\_\_\_ Bench Mark \_\_\_\_\_ Other \_\_\_\_\_

Your Description and Observation of Monument Found ( Be Specific ):

FOUND STANDARD BLM CAP

Description of Monument, Reference Monument or Accessories Established by You to Perpetuate the Location of this Point: SET #4 REBAR NORTH, NORTHWEST, WEST AND SOUTHWEST OF MONUMENT

Sketch showing Relative Location of Monument Accessories and Two Reference Points Stating Whether Found or Set. Show Supporting and/or Contradictory Evidence where Applicable. Include North Arrow.



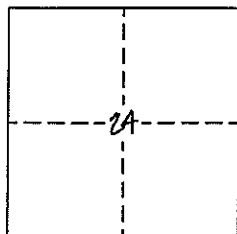
Certification:

Firm name and/or Surveyor: Johansen & Tuttle Eng. Craig E. Johansen

Address: 90 South 100 East, Castle Dale, Utah 84513 Phone: (435) 381-2523


This is to certify that I was in responsible charge of the surveying work described in this record and that to the best of my knowledge the information presented herein is true and correct.

Location Diagram:  
 Section: 2A  
 Township: 17S  
 Range: 8E



*Craig E. Johansen*  
 Craig E. Johansen

2-15-00  
 Date



# EMERY COUNTY LAND SURVEY MONUMENT RECORD

Date of field work: 12-9-99

County Reference No. 0817 200 360

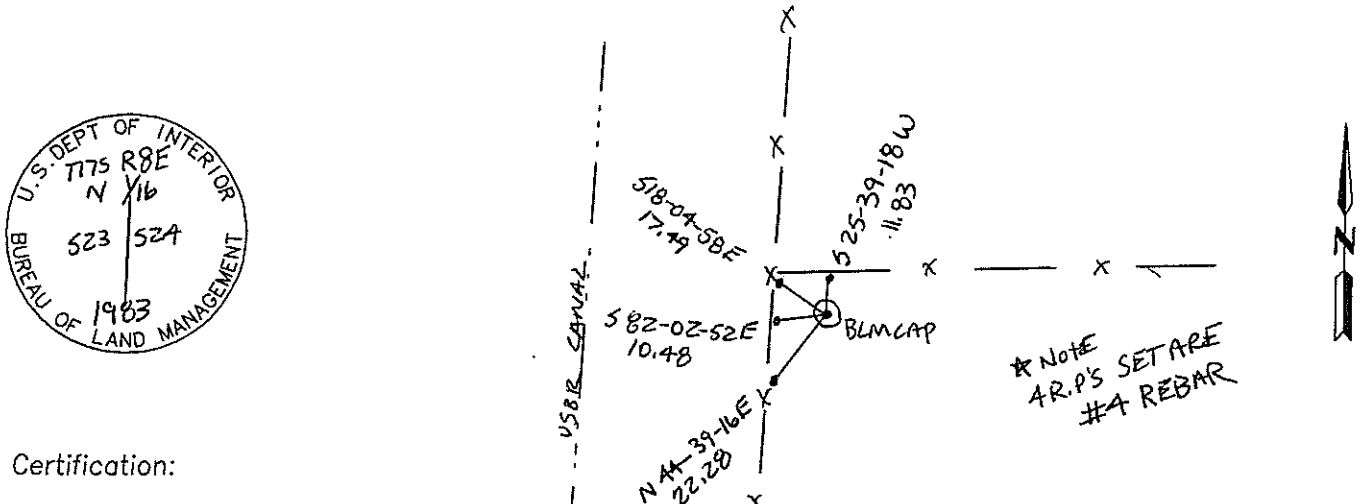
Type of Monument: \_\_\_\_\_ Section Corner \_\_\_\_\_ Quarter Corner \_\_\_\_\_  
 \_\_\_\_\_ Bench Mark X Other N 1/16

Your Description and Observation of Monument Found ( Be Specific ):

FOUND STANDARD BLM CAP

Description of Monument, Reference Monument or Accessories Established by You to Perpetuate the Location of this Point: SET #4 REBAR NORTH, NORTHWEST, WEST, SOUTHWEST OF MONUMENT

Sketch showing Relative Location of Monument Accessories and Two Reference Points Stating Whether Found or Set. Show Supporting and/or Contradictory Evidence where Applicable. Include North Arrow.

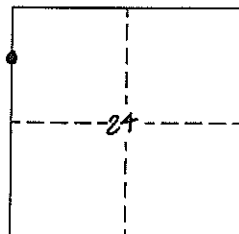


Certification:

Firm name and/or Surveyor: Johansen & Tuttle Eng. Craig E. Johansen  
 Address: 90 South 100 East, Castle Dale, Utah 84513 Phone: (435) 381-2523


This is to certify that I was in responsible charge of the surveying work described in this record and that to the best of my knowledge the information presented herein is true and correct.

Location Diagram:  
 Section: 24  
 Township: 17S  
 Range: 8E



*Craig E. Johansen*  
 Craig E. Johansen

2-15-00  
 Date



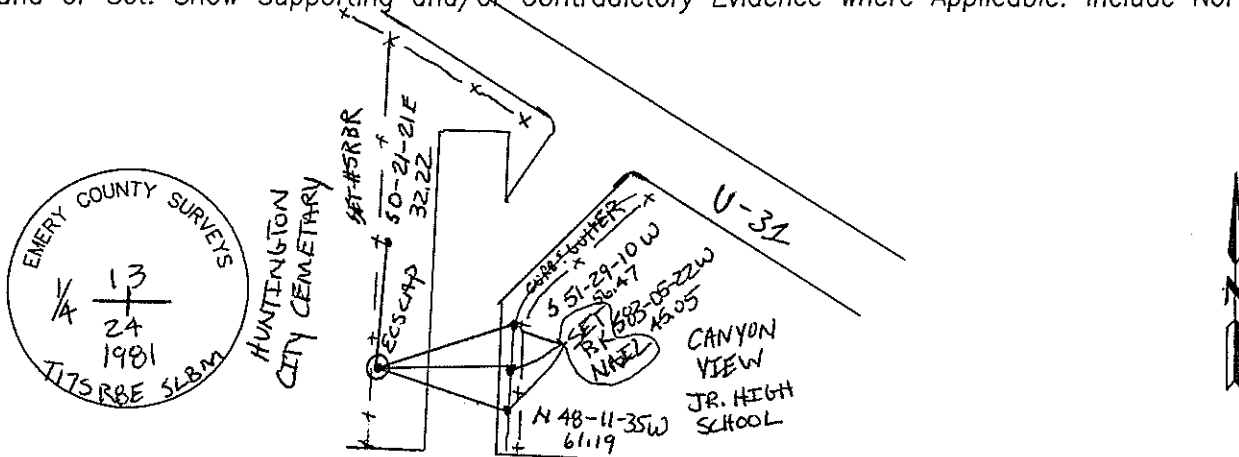
# EMERY COUNTY LAND SURVEY MONUMENT RECORD

Date of field work: 1-20-99 County Reference No. 0817140400  
 Type of Monument: \_\_\_\_\_ Section Corner X Quarter Corner \_\_\_\_\_  
 \_\_\_\_\_ Bench Mark \_\_\_\_\_ Other \_\_\_\_\_

Your Description and Observation of Monument Found ( Be Specific ):  
FOUND STANDARD ECS CAP 0<sup>S</sup> EAST OF THE EAST BOUNDARY FENCE FOR THE HUNTINGTON CITY CEMETARY

Description of Monument, Reference Monument or Accessories Established by You to Perpetuate the Location of this Point:  
SET A #5 REBAR NORTH OF THE MONUMENT  
SET P.K. NAILS IN CURB NORTHEAST, EAST, SOUTHEAST OF MONUMENT

Sketch showing Relative Location of Monument Accessories and Two Reference Points Stating Whether Found or Set. Show Supporting and/or Contradictory Evidence where Applicable. Include North Arrow.

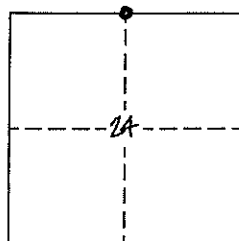


Certification:

Firm name and/or Surveyor: Johansen & Tuttle Eng. Craig E. Johansen  
 Address: 90 South 100 East, Castle Dale, Utah 84513 Phone: (435) 381-2523


This is to certify that I was in responsible charge of the surveying work described in this record and that to the best of my knowledge the information presented herein is true and correct.

Location Diagram:  
 Section: 2A  
 Township: 17S  
 Range: 8E



Craig E. Johansen  
 Craig E. Johansen

2-15-00  
 Date



# EMERY COUNTY LAND SURVEY MONUMENT RECORD

Date of field work: DEC 31 1999

County Reference No. 0817200260

Type of Monument: \_\_\_\_\_  
 \_\_\_\_\_

Section Corner  
 Bench Mark

\_\_\_\_\_  
 ✓

Quarter Corner  
 Other NORTH 1/4

Your Description and Observation of Monument Found ( Be Specific ):

NONE

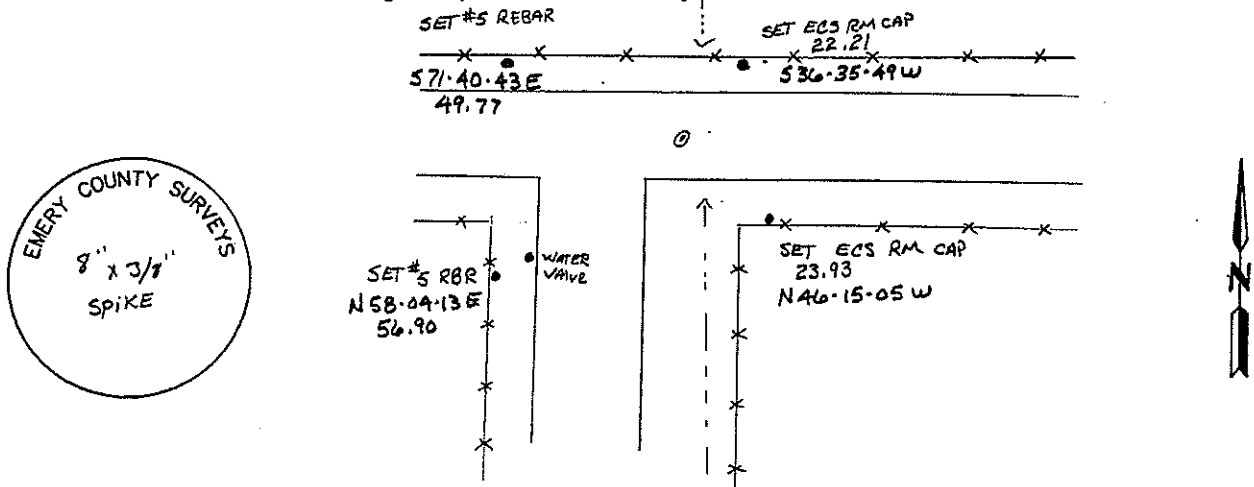
Description of Monument, Reference Monument or Accessories Established by You to Perpetuate the Location of this Point:

SET A 8"x3/8" SPIKE IN THE ROAD BY PROPORTIONATE MEASURE

SET A STANDARD ECS CAP SOUTHEAST AND ONE NORTH EAST OF THE CORNER

SET A #5 REBAR NORTH WEST, AND SOUTHWEST OF THE MONUMENT

Sketch showing Relative Location of Monument Accessories and Two Reference Points Stating Whether Found or Set. Show Supporting and/or Contradictory Evidence where Applicable. Include North Arrow.



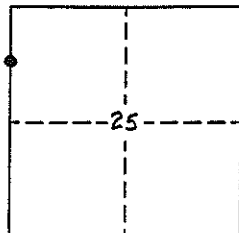
Certification:

Firm name and/or Surveyor: Johansen & Tuttle Eng. Craig E. Johansen  
 Address: 90 South 100 East, Castle Dale, Utah 84513 Phone: (435) 381-2523

This is to certify that I was in responsible charge of the surveying work described in this record and that to the best of my knowledge the information presented herein is true and correct.


Location Diagram:

Section: 25  
 Township: 17 S  
 Range: 8 E



*Craig E. Johansen*  
 Craig E. Johansen

2-15-00  
 Date




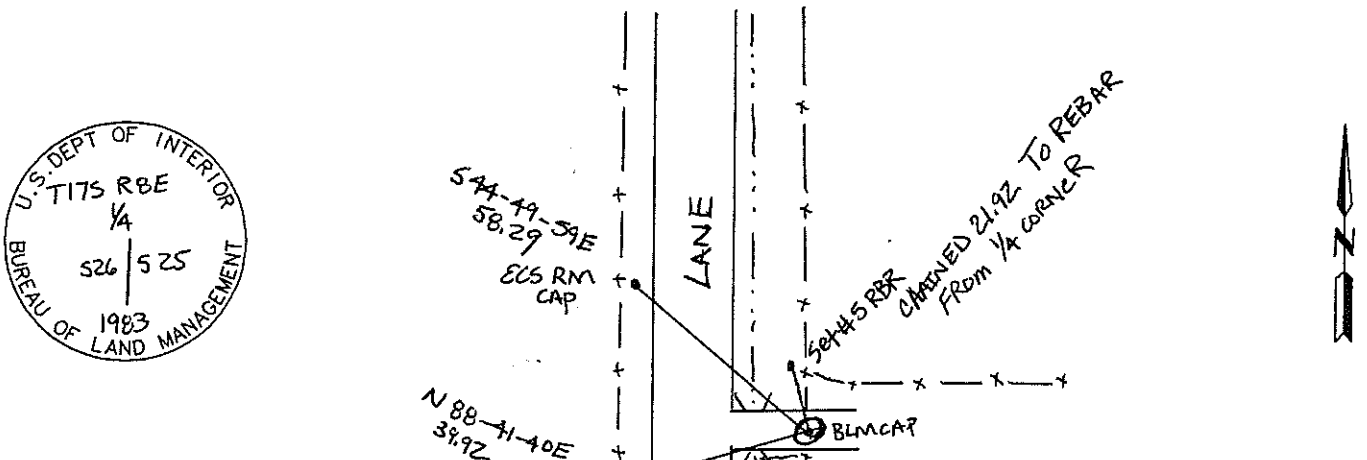
# EMERY COUNTY LAND SURVEY MONUMENT RECORD

Date of field work: 1-21-99 County Reference No. 0817200240  
 Type of Monument: \_\_\_\_\_ Section Corner X Quarter Corner \_\_\_\_\_  
 \_\_\_\_\_ Bench Mark \_\_\_\_\_ Other \_\_\_\_\_

Your Description and Observation of Monument Found ( Be Specific ):  
FOUND STANDARD BLM CAP AND TWO ECS RM CAPS

Description of Monument, Reference Monument or Accessories Established by You to Perpetuate the Location of this Point:  
SET A #5 REBAR NORTHWEST OF MONUMENT

Sketch showing Relative Location of Monument Accessories and Two Reference Points Stating Whether Found or Set. Show Supporting and/or Contradictory Evidence where Applicable. Include North Arrow.



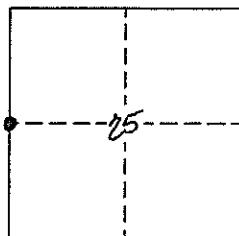
Certification:

Firm name and/or Surveyor: Johansen & Tuttle Eng. Craig E. Johansen  
 Address: 90 South 100 East, Castle Dale, Utah 84513 Phone: (435) 381-2523


This is to certify that I was in responsible charge of the surveying work described in this record and that to the best of my knowledge the information presented herein is true and correct.

Craig E. Johansen  
 Craig E. Johansen

Location Diagram:  
 Section: 25  
 Township: 17 S  
 Range: 8 E



2-15-00  
 Date



# EMERY COUNTY LAND SURVEY MONUMENT RECORD

Date of field work: 1-21-98 County Reference No. 0817 200 300

Type of Monument: X Section Corner \_\_\_\_\_ Quarter Corner \_\_\_\_\_  
 \_\_\_\_\_ Bench Mark \_\_\_\_\_ Other \_\_\_\_\_

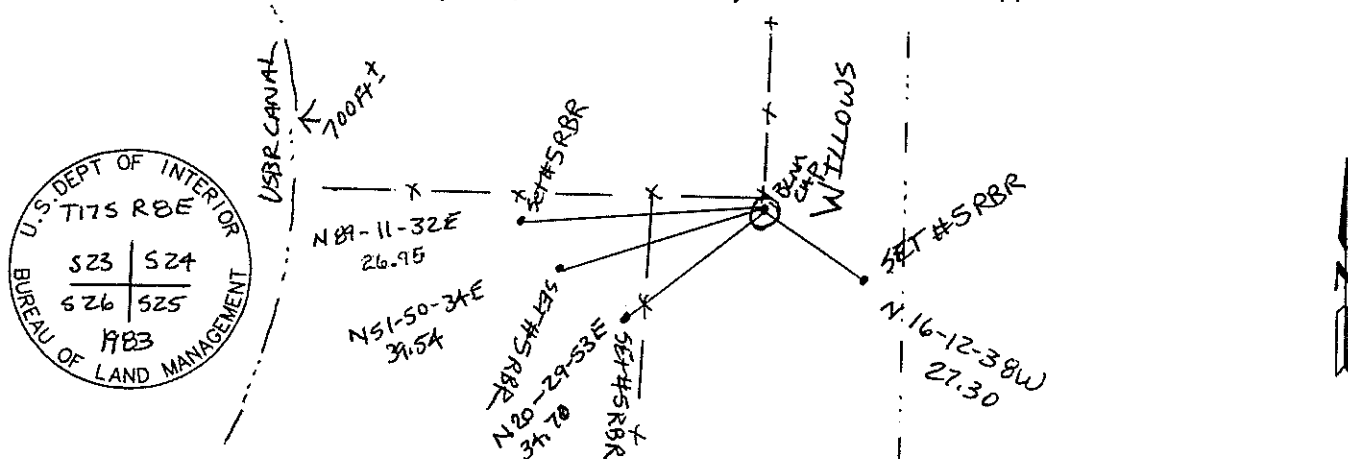
Your Description and Observation of Monument Found ( Be Specific ):

FOUND STANDARD BLM CAP IN LINE WITH A FENCE TO THE NORTH AND WEST AND 10° FT ± EAST OF A FENCE TO THE SOUTH

Description of Monument, Reference Monument or Accessories Established by You to Perpetuate the Location of this Point:

SET A #5 REBAR WEST, SOUTHWEST, SOUTH AND SOUTHEAST OF THE MONUMENT

Sketch showing Relative Location of Monument Accessories and Two Reference Points Stating Whether Found or Set. Show Supporting and/or Contradictory Evidence where Applicable. Include North Arrow.



Certification:

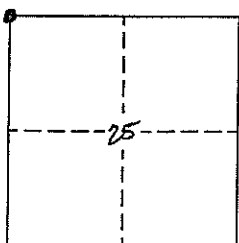
Firm name and/or Surveyor: Johansen & Tuttle Eng. Craig E. Johansen

Address: 90 South 100 East, Castle Dale, Utah 84513 Phone: (435) 381-2523

This is to certify that I was in responsible charge of the surveying work described in this record and that to the best of my knowledge the information presented herein is true and correct.


Location Diagram:

Section: 25  
 Township: 17S  
 Range: 8E



Craig E. Johansen  
 Craig E. Johansen

2-15-00  
 Date



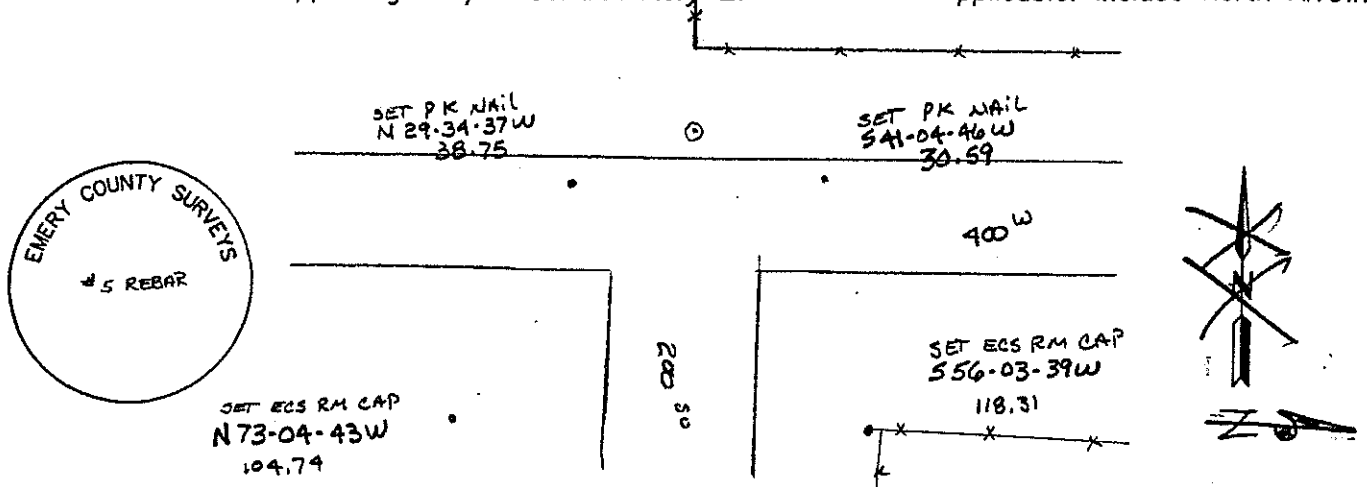
# EMERY COUNTY LAND SURVEY MONUMENT RECORD

Date of field work: JAN 5 2000 County Reference No. 0817140300  
 Type of Monument: \_\_\_\_\_ Section Corner  Quarter Corner  
 \_\_\_\_\_ Bench Mark \_\_\_\_\_ Other \_\_\_\_\_

Your Description and Observation of Monument Found ( Be Specific ):  
 FOUND #5 REBAR WITH A STAKE MARKED 1/4 COR.

Description of Monument, Reference Monument or Accessories Established by You to Perpetuate the Location of this Point:  
 SET A ECS RM CAP NORTH EAST, AND ONE SOUTH EAST OF THE CORNER  
 SET A PK IN ROAD SOUTH EAST, AND NORTH EAST OF THE CORNER

Sketch showing Relative Location of Monument Accessories and Two Reference Points Stating Whether Found or Set. Show Supporting and/or Contradictory Evidence where Applicable. Include North Arrow.

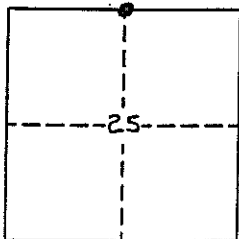


**Certification:**

Firm name and/or Surveyor: Johansen & Tuttle Eng. Craig E. Johansen  
 Address: 90 South 100 East, Castle Dale, Utah 84513 Phone: (435) 381-2523

This is to certify that I was in responsible charge of the surveying work described in this record and that to the best of my knowledge the information presented herein is true and correct.

Location Diagram:  
 Section: 25  
 Township: 17 S  
 Range: 8 E



*Craig E. Johansen*  
 Craig E. Johansen  
2-15-00  
 Date





# EMERY COUNTY LAND SURVEY MONUMENT RECORD

Date of field work: JAN. 22-99

County Reference No. 0817140 200

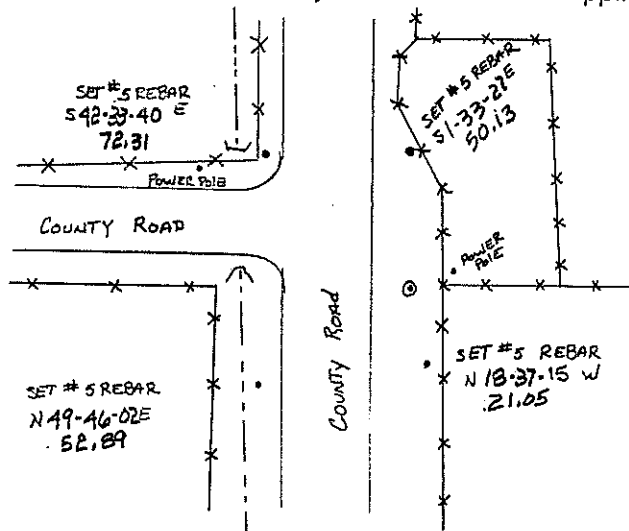
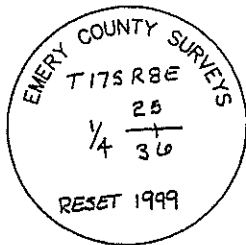
Type of Monument: \_\_\_\_\_ Section Corner ✓ Quarter Corner  
 \_\_\_\_\_ Bench Mark \_\_\_\_\_ Other \_\_\_\_\_

Your Description and Observation of Monument Found ( Be Specific ):  
 FOUND STD. ECS CAP WITH THE TOP BROKE OFF, BURNED 7" IN THE GROUND  
 FOUND TOP OF CAP LYING TO THE SIDE

Description of Monument, Reference Monument or Accessories Established by You to Perpetuate the Location of this Point:

SET A ECS CAP IN ITS PLACE, RAISED A MOUND OF STONE AROUND IT, AND SET A #5 REBAR NORTH, NORTHWEST, SOUTHWEST, AND SOUTHEAST OF THE MONUMENT.

Sketch showing Relative Location of Monument Accessories and Two Reference Points Stating Whether Found or Set. Show Supporting and/or Contradictory Evidence where Applicable. Include North Arrow.

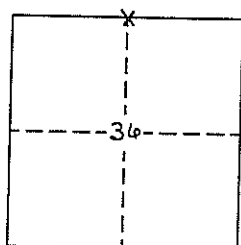


Certification:

Firm name and/or Surveyor: Johansen & Tuttle Eng. Craig E. Johansen  
 Address: 90 South 100 East, Castle Dale, Utah 84513 Phone: (435) 381-2523


This is to certify that I was in responsible charge of the surveying work described in this record and that to the best of my knowledge the information presented herein is true and correct.

Location Diagram:  
 Section: 36  
 Township: 17<sup>30</sup>  
 Range: 8<sup>E</sup>



Craig E. Johansen  
 Craig E. Johansen

2-15-00  
 Date



# UTAH LAND SURVEY MONUMENT RECORD

County EMERY

1708  
County Reference No. 68-7560300

1. Date of Field Work: 1-4-01

2. Type of Monument:  
(Check one)

Section Corner       Quarter Corner  
 Bench Mark       Other 1/16 CORNER

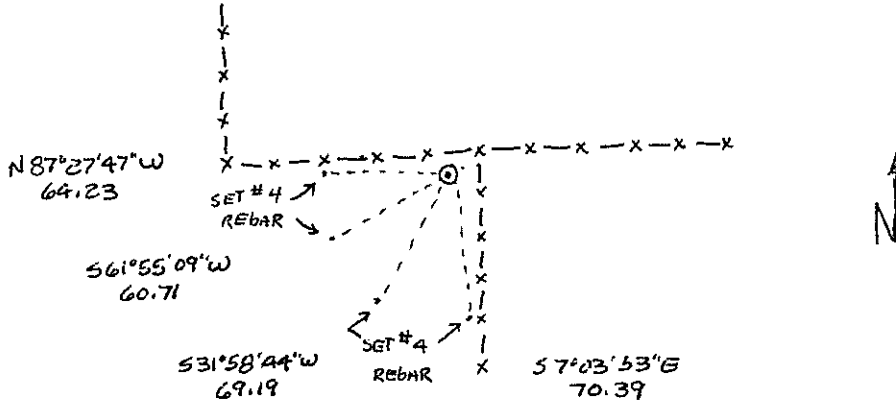
3. Your Description and Observation of Monument Found (Be Specific):

FOUND STD. BLM CAP 10° ± WEST AND 4° ± SOUTH OF A EAST-WEST-SOUTH FENCE CORNER

4. Description of Monument, Reference Monument or Accessories Established by You to Perpetuate the Location of this Point:

SET A #4 REBARS SOUTH, AND WEST, OF CAP.  
SET 2 #4 REBARS SOUTH WEST OF CAP.

5. Sketch showing Relative Location of Monument Accessories and Two Reference Points Stating Whether Found or Set. Show Supporting and/or Contradictory Evidence where Applicable. Include North Arrow.




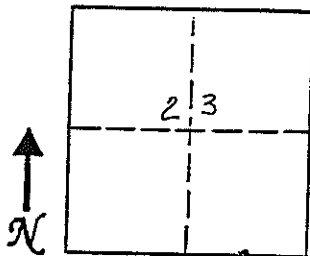
6. Certification:

Firm Name and/or Surveyor: JOHANSEN & TUTTLE ENG Phone: 381-2523  
Address: 905 100E CASTLE DALE UTAH


This is to certify that I was in responsible charge of the surveying work described in this record and that to the best of my knowledge the information presented herein is true and correct.

7. Location Diagram:

8. Section: 23  
9. Township: 17S  
10. Range: 8E



11. Monument Inscription:



12. Diagram Coordinate from Master Index for Townships: \_\_\_\_\_

Report one monument per form.  
Type or use permanent black ink.  
Fill in all items.

# UTAH LAND SURVEY MONUMENT RECORD

County EMERY

County Reference No. <sup>1708</sup> 0817510320

1. Date of Field Work: 1-4-01

2. Type of Monument:  
(Check one)

Section Corner       Quarter Corner  
 Bench Mark       Other 1/16 CORNER

3. Your Description and Observation of Monument Found (Be Specific):  
FOUND STD BLM CAP 11<sup>±</sup> WEST OF A NORTH-SOUTH FENCE LINE

4. Description of Monument, Reference Monument or Accessories Established by You to Perpetuate the Location of this Point:

SET A #4 REBAR NORTH, AND EAST OF CAP  
SET A 2 #4 REBARS SOUTHEAST OF CAP

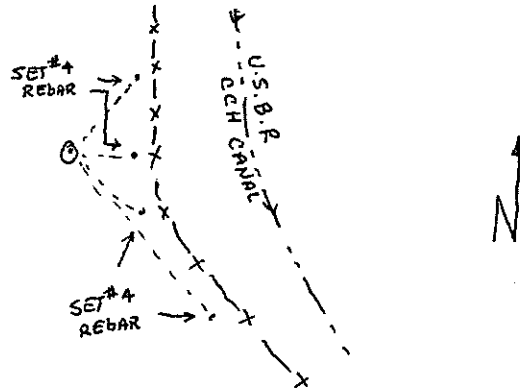
5. Sketch showing Relative Location of Monument Accessories and Two Reference Points Stating Whether Found or Set. Show Supporting and/or Contradictory Evidence where Applicable. Include North Arrow.

N 24° 35' 14" E  
21.64

N 88° 52' 35" E  
12.85

S 44° 51' 05" E  
20.98

S 36° 38' 46" E  
41.95



6. Certification:

Firm Name and/or Surveyor: JOHANSEN & TUTTLE ENG Phone: 381-2523  
 Address: 90 S 100E CASTLE DALE UTAH

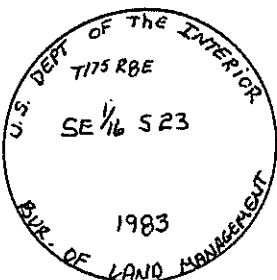
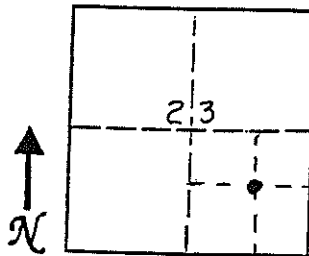
This is to certify that I was in responsible charge of the surveying work described in this record and that to the best of my knowledge the information presented herein is true and correct.

7. Location Diagram:

8. Section: 23

9. Township: 17S

10. Range: 8E



11. Monument Inscription:

12. Diagram Coordinate from Master Index for Townships: \_\_\_\_\_

Signature: \_\_\_\_\_  
 Surveyor's Seal (over signature): **LICENSED LAND SURVEYOR No. 146602 CRAIG E. JOHANSEN STATE OF UTAH**  
 Date: 11-30-01

Report one monument per form.  
Type or use permanent black ink.  
Fill in all items.

# EMERY COUNTY LAND SURVEY MONUMENT RECORD

Date of field work: 5-9-01

County Reference No. 1708560340

Type of Monument:                      Section Corner                      Quarter Corner  
                     Bench Mark                       Other 1/16 CORNER

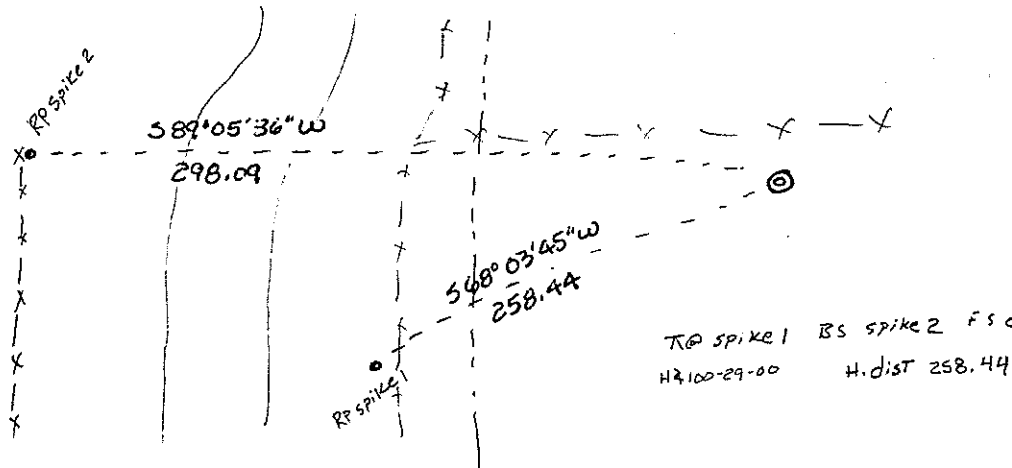

Your Description and Observation of Monument Found ( Be Specific ):

*FOUND STD BLM CAP*

Description of Monument, Reference Monument or Accessories Established by You to Perpetuate the Location of this Point:

*SET A STEEL SPIKE WEST, AND SOUTHWEST OF THE MONUMENT*

Sketch showing Relative Location of Monument Accessories and Two Reference Points Stating Whether Found or Set. Show Supporting and/or Contradictory Evidence where Applicable. Include North Arrow.




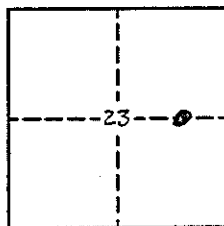
Certification:

Firm name and/or Surveyor: Johansen & Tuttle Eng.  
 Address: 90 S. 100 E. Castle Dale, Utah 84513 Phone: (435) 381-2523

This is to certify that I was in responsible charge of the surveying work described in this record and that to the best of my knowledge the information presented herein is true and correct.

Location Diagram:

Section: 23  
 Township: 17S  
 Range: 8E



Date

*11-30-01*

# UTAH LAND SURVEY MONUMENT RECORD

County EMERY

1708  
County Reference No. 28#560360

1. Date of Field Work: 1-4-01

2. Type of Monument:

(Check one)

Section Corner

Quarter Corner

Bench Mark

Other 1/16 CORNER

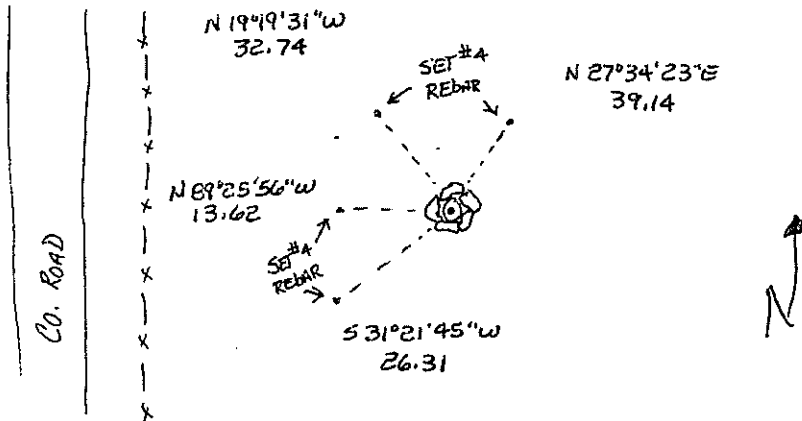
3. Your Description and Observation of Monument Found (Be Specific):

FOUND STD BLM CAP IN A MOUND OF STONE.

4. Description of Monument, Reference Monument or Accessories Established by You to Perpetuate the Location of this Point:

SET A #4 REBAR NORTH EAST, NORTH WEST, WEST, AND SOUTH WEST OF MONUMENT

5. Sketch showing Relative Location of Monument Accessories and Two Reference Points Stating Whether Found or Set. Show Supporting and/or Contradictory Evidence where Applicable. Include North Arrow.



6. Certification:

Firm Name and/or Surveyor: JOHANSEN & TUTTLE ENG Phone: 381-2523  
Address: 90 S 100 E CASTLE DALE UTAH

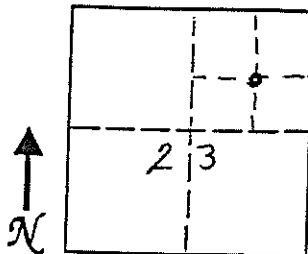
This is to certify that I was in responsible charge of the surveying work described in this record and that to the best of my knowledge the information presented herein is true and correct.

7. Location Diagram:

8. Section: 23

9. Township: 17S

10. Range: 8E




11. Monument Inscription:

Signature

Surveyor's Seal  
(over signature)

Date

11-30-01



12. Diagram Coordinate from Master Index for Townships: \_\_\_\_\_

Report one monument per form.  
Type or use permanent black ink.  
Fill in all items.

# UTAH LAND SURVEY MONUMENT RECORD

County EMERY

County Reference No. <sup>1708</sup> 897540340

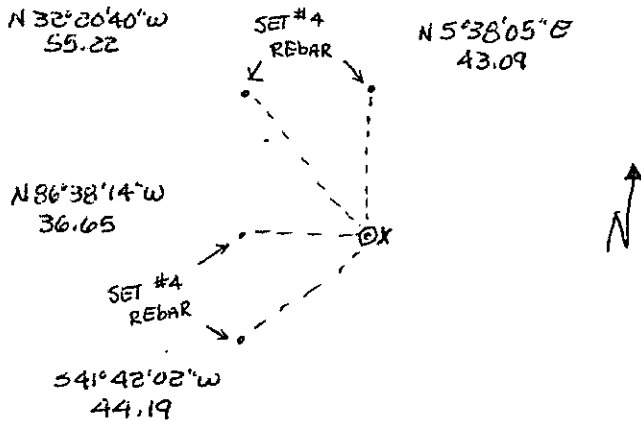
1. Date of Field Work: 1-4-01

2. Type of Monument: (Check one)  
 Section Corner       Quarter Corner  
 Bench Mark             Other

3. Your Description and Observation of Monument Found (Be Specific):  
FOUND STD BLM CAP WITH A POST ALONG SIDE

4. Description of Monument, Reference Monument or Accessories Established by You to Perpetuate the Location of this Point:  
SET #4 REBAR NORTH, NORTHWEST, WEST, AND SOUTHWEST OF MONUMENT

5. Sketch showing Relative Location of Monument Accessories and Two Reference Points Stating Whether Found or Set. Show Supporting and/or Contradictory Evidence where Applicable. Include North Arrow.





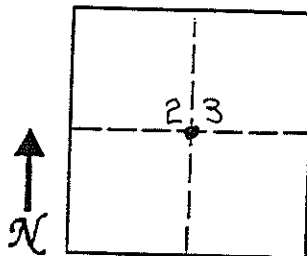
6. Certification:

Firm Name and/or Surveyor: JOHANSEN & TUTTLE ENG Phone: 381-2523  
 Address: 90 S 100 E CASTLE DALE UTAH

This is to certify that I was in responsible charge of the surveying work described in this record and that to the best of my knowledge the information presented herein is true and correct.

7. Location Diagram:

8. Section: 23  
 9. Township: 17S  
 10. Range: 9E



11. Monument Inscription:

12. Diagram Coordinate from Master Index for Townships: \_\_\_\_\_

Report one monument per form.  
 Type or use permanent black ink.  
 Fill in all items.

# UTAH LAND SURVEY MONUMENT RECORD

County EMERY

County Reference No. <sup>1708</sup> ~~2017540360~~

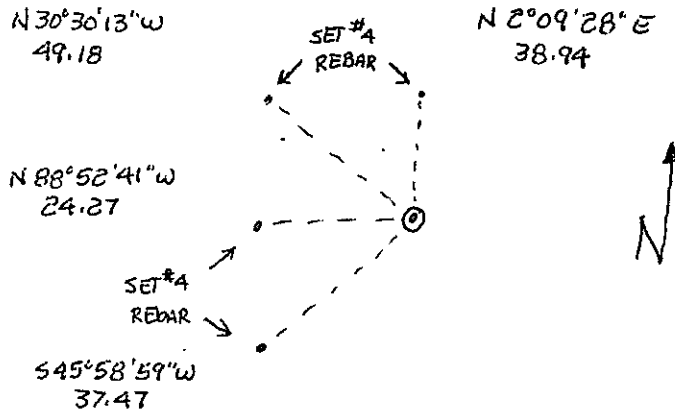
1. Date of Field Work: 1-4-01

2. Type of Monument: (Check one)  
 Section Corner       Quarter Corner  
 Bench Mark       Other 1/16" CORNER

3. Your Description and Observation of Monument Found (Be Specific):  
FOUND STD BLM CAP.

4. Description of Monument, Reference Monument or Accessories Established by You to Perpetuate the Location of this Point:  
SET A#4 REBAR NORTH, NORTHWEST, WEST, AND SOUTHWEST OF MONUMENT

5. Sketch showing Relative Location of Monument Accessories and Two Reference Points Stating Whether Found or Set. Show Supporting and/or Contradictory Evidence where Applicable. Include North Arrow.




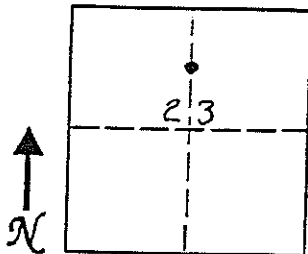
6. Certification:

Firm Name and/or Surveyor: JOHANSEN & TUTTLE ENG Phone: 381-2523  
 Address: 905 100E CASTLE DALE UTAH


This is to certify that I was in responsible charge of the surveying work described in this record and that to the best of my knowledge the information presented herein is true and correct.

7. Location Diagram:

8. Section: 23  
 9. Township: 17S  
 10. Range: 8E



11. Monument Inscription:



12. Diagram Coordinate from Master Index for Townships: \_\_\_\_\_

Report one monument per form.  
 Type or use permanent black ink.  
 Fill in all items.



# UTAH LAND SURVEY MONUMENT RECORD

County EMERY

County Reference No. 1708  
~~687546300~~

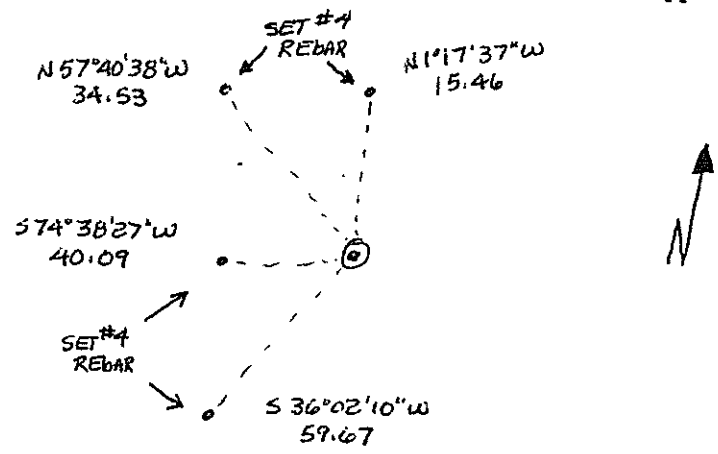
1. Date of Field Work: 1-3-01
2. Type of Monument: (Check one)  
 Section Corner  
 Quarter Corner  
 Bench Mark  
 Other

3. Your Description and Observation of Monument Found (Be Specific):  
FOUND STD. BLM CAP.

4. Description of Monument, Reference Monument or Accessories Established by You to Perpetuate the Location of this Point:

SET #4 REBAR NORTH, NORTHWEST, WEST, AND SOUTHWEST OF THE MONUMENT

5. Sketch showing Relative Location of Monument Accessories and Two Reference Points Stating Whether Found or Set. Show Supporting and/or Contradictory Evidence where Applicable. Include North Arrow.

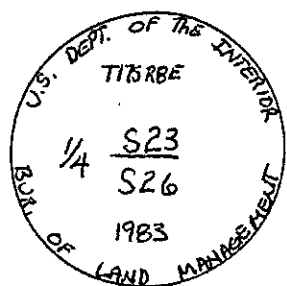
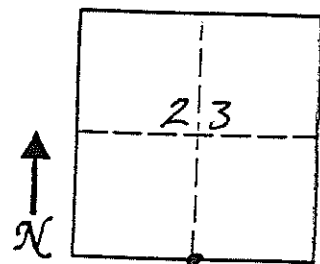


6. Certification:

Firm Name and/or Surveyor: JOHANSEN & TUTTLE ENG Phone: 361-2523  
 Address: 905 100E CASTLE DALE UTAH

This is to certify that I was in responsible charge of the surveying work described in this record and that to the best of my knowledge the information presented herein is true and correct.

7. Location Diagram:  
 8. Section: 23  
 9. Township: 17 S  
 10. Range: 8 E



11. Monument Inscription:

Signature: \_\_\_\_\_  
 Surveyor License No. 146692  
 (over signature) CRAIG E. JOHANSEN  
 Date: \_\_\_\_\_

12. Diagram Coordinate from Master Index for Townships: \_\_\_\_\_

Report one monument per form.  
 Type or use permanent black ink.  
 Fill in all items.

11-30-01

# UTAH LAND SURVEY MONUMENT RECORD

County EMERY

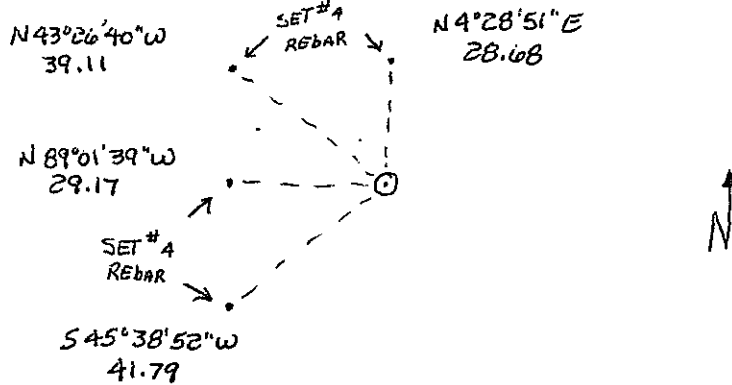
County Reference No. <sup>1708</sup> 007540320

1. Date of Field Work: 1-4-01
2. Type of Monument: (Check one)
- |   |  |
|---|--|
| <input type="checkbox"/> Section Corner | <input type="checkbox"/> Quarter Corner                      |
| <input type="checkbox"/> Bench Mark     | <input checked="" type="checkbox"/> Other <u>1/16 CORNER</u> |

3. Your Description and Observation of Monument Found (Be Specific):  
FOUND STD BLM CAP

4. Description of Monument, Reference Monument or Accessories Established by You to Perpetuate the Location of this Point:  
SET A#4 REBAR NORTH, NORTHWEST, WEST, AND SOUTHWEST OF MONUMENT

5. Sketch showing Relative Location of Monument Accessories and Two Reference Points Stating Whether Found or Set. Show Supporting and/or Contradictory Evidence where Applicable. Include North Arrow.



6. Certification:

Firm Name and/or Surveyor: JOHANSEN & TUTTLE ENG Phone: 381-2523  
 Address: 90 S 100 E CASTLE DALE UTAH


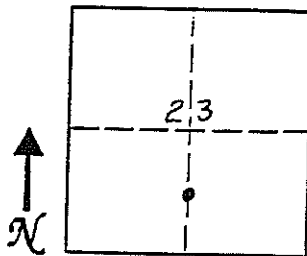
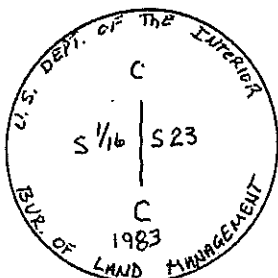
This is to certify that I was in responsible charge of the surveying work described in this record and that to the best of my knowledge the information presented herein is true and correct.

7. Location Diagram:

8. Section: 23

9. Township: 17S

10. Range: 8E



11. Monument Inscription:

12. Diagram Coordinate from Master Index for Townships: \_\_\_\_\_

Report one monument per form.  
 Type or use permanent black ink.  
 Fill in all items.

# UTAH LAND SURVEY MONUMENT RECORD

County EMERY

1708  
County Reference No. 0017520340

1. Date of Field Work: 1-4-01

2. Type of Monument:  
(Check one)

Section Corner       Quarter Corner  
 Bench Mark       Other 1/16 CORNER

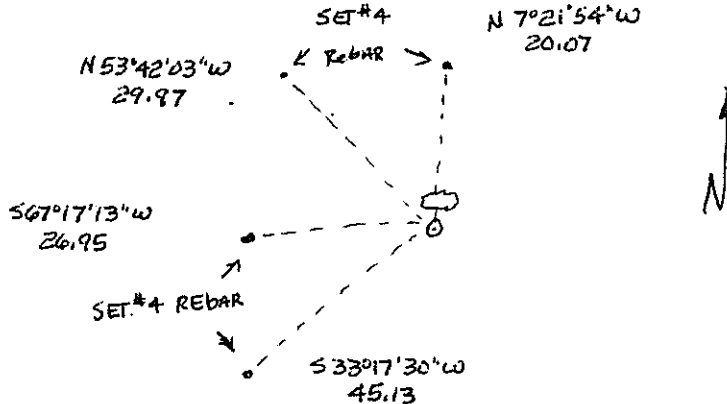
3. Your Description and Observation of Monument Found (Be Specific):

FOUND STD BLM CAP

4. Description of Monument, Reference Monument or Accessories Established by You to Perpetuate the Location of this Point:

SET A #4 REBAR NORTH - NORTHWEST - WEST - AND SOUTHWEST OF MONUMENT

5. Sketch showing Relative Location of Monument Accessories and Two Reference Points Stating Whether Found or Set. Show Supporting and/or Contradictory Evidence where Applicable. Include North Arrow.



6. Certification:

Firm Name and/or Surveyor: JOHANSEN & TUTTLE ENG Phone: 381-2523  
Address: 905 100 E CASTLE DALE UTAH


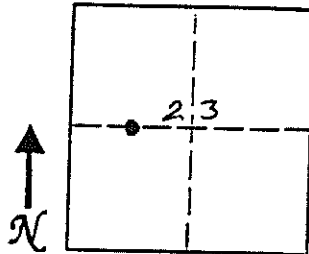
This is to certify that I was in responsible charge of the surveying work described in this record and that to the best of my knowledge the information presented herein is true and correct.

7. Location Diagram:

8. Section: 23


9. Township: 17S

10. Range: 8E



11. Monument Inscription:

Signature: \_\_\_\_\_  
 Surveyor's Seal (over signature): **CRAIG E. JOHANSEN**  
 Date: 11-30-01



12. Diagram Coordinate from Master Index for Townships: \_\_\_\_\_

Report one monument per form.  
Type or use permanent black ink.  
Fill in all items.

# UTAH LAND SURVEY MONUMENT RECORD

County EMERY

County Reference No. 1708  
097520360

1. Date of Field Work: 1-4-01

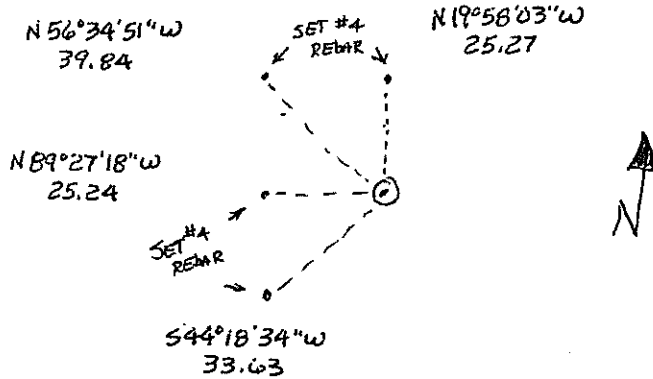
2. Type of Monument:  
(Check one)

Section Corner       Quarter Corner  
 Bench Mark       Other 1/16 CORNER

3. Your Description and Observation of Monument Found (Be Specific):  
FOUND STD BLM CAP

4. Description of Monument, Reference Monument or Accessories Established by You to Perpetuate the Location of this Point:  
SET #4 REBAR NORTH - NORTHWEST - WEST - AND SOUTHWEST OF CAP

5. Sketch showing Relative Location of Monument Accessories and Two Reference Points Stating Whether Found or Set. Show Supporting and/or Contradictory Evidence where Applicable. Include North Arrow.




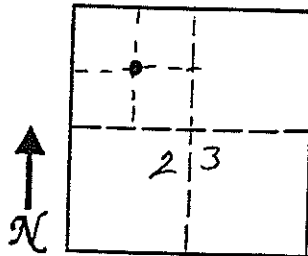
6. Certification:

Firm Name and/or Surveyor: JOHANSEN & TUTTLE ENG Phone: 381-2523  
Address: 90 S 100 E CASTLE DALE UTAH

This is to certify that I was in responsible charge of the surveying work described in this record and that to the best of my knowledge the information presented herein is true and correct.

7. Location Diagram:

8. Section: 23  
9. Township: 17S  
10. Range: 8E



11. Monument Inscription:

12. Diagram Coordinate from Master Index for Townships: \_\_\_\_\_

Signature: \_\_\_\_\_  
Surveyor's Seal (over signature):  
Date: 11-30-01

LICENSED LAND SURVEYOR

No. 146602

**CRAIG E. JOHANSEN**

STATE OF UTAH

Report one monument per form.  
Type or use permanent black ink.  
Fill in all items.

# UTAH LAND SURVEY MONUMENT RECORD

County EMERY

County Reference No. <sup>1708</sup>887520300

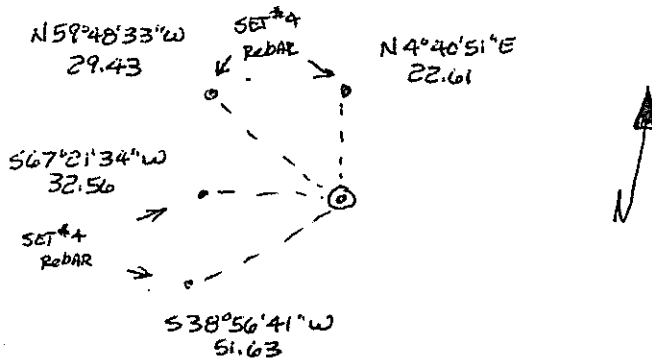
1. Date of Field Work: 1-5-01

2. Type of Monument: (Check one)  
 Section Corner       Quarter Corner  
 Bench Mark       Other 1/16 CORNER

3. Your Description and Observation of Monument Found (Be Specific):  
FOUND STD BLK CAP

4. Description of Monument, Reference Monument or Accessories Established by You to Perpetuate the Location of this Point:  
SET A#4 REBAR NORTH-NORTHWEST-WEST-AND SOUTHWEST OF MONUMENT

5. Sketch showing Relative Location of Monument Accessories and Two Reference Points Stating Whether Found or Set. Show Supporting and/or Contradictory Evidence where Applicable. Include North Arrow.




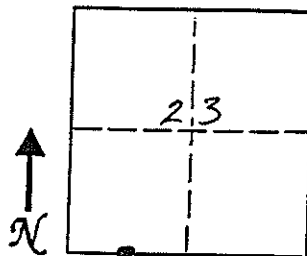
6. Certification:

Firm Name and/or Surveyor: JOHANSEN & TUTTLE ENG Phone: 381-2523  
 Address: 90 S 100 E CASTLE DALE UTAH


This is to certify that I was in responsible charge of the surveying work described in this record and that to the best of my knowledge the information presented herein is true and correct.

7. Location Diagram:

8. Section: 23  
 9. Township: 17S  
 10. Range: 8E



11. Monument Inscription:



12. Diagram Coordinate from Master Index for Townships: \_\_\_\_\_

Report one monument per form.  
 Type or use permanent black ink.  
 Fill in all items.

# UTAH LAND SURVEY MONUMENT RECORD

County ENERGY

1708  
County Reference No. 0917520320

1. Date of Field Work: 1-5-01

2. Type of Monument:  
(Check one)

Section Corner       Quarter Corner  
 Bench Mark         Other 1/16 CORNER

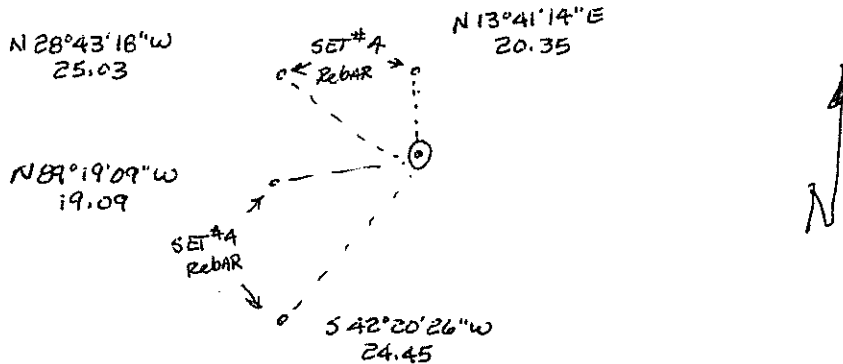
3. Your Description and Observation of Monument Found (Be Specific):

FOUND STD BLM CAP

4. Description of Monument, Reference Monument or Accessories Established by You to Perpetuate the Location of this Point:

SETA#4 REBAR NORTH, NORTHWEST, WEST, AND SOUTHWEST OF MONUMENT

5. Sketch showing Relative Location of Monument Accessories and Two Reference Points Stating Whether Found or Set. Show Supporting and/or Contradictory Evidence where Applicable. Include North Arrow.



6. Certification:

Firm Name and/or Surveyor: JOHANSEN & TUTTLE ENG Phone: 381-2923  
Address: 905 100E CASTLE DALE UTAH


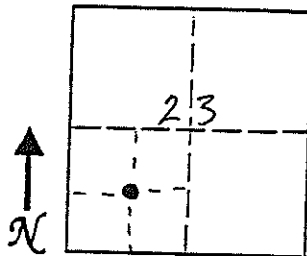
This is to certify that I was in responsible charge of the surveying work described in this record and that to the best of my knowledge the information presented herein is true and correct.

7. Location Diagram:

8. Section: 23

9. Township: 17S

10. Range: 8E



Signature: Craig E. Johansen  
Date: 11-30-01



11. Monument Inscription:

12. Diagram Coordinate from Master Index for Townships: \_\_\_\_\_

Report one monument per form.  
Type or use permanent black ink.  
Fill in all items.

# UTAH LAND SURVEY MONUMENT RECORD

County EMERY

1708  
County Reference No. 08750360

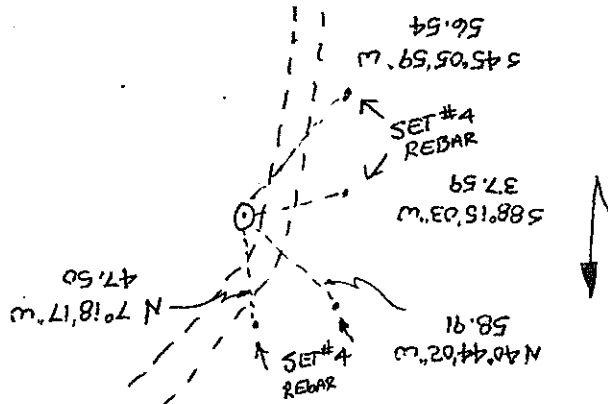
1. Date of Field Work: 1-4-01

2. Type of Monument:   
 (Check one)       Section Corner       Quarter Corner  
                           Bench Mark             Other

3. Your Description and Observation of Monument Found (Be Specific):  
FOUND STD BLM CAP by a TWO TRACK ROAD

4. Description of Monument, Reference Monument or Accessories Established by You to Perpetuate the Location of this Point:  
SET A#4 REBAR NORTH-NORTHWEST-WEST-E SOUTH WEST OF MONUMENT

5. Sketch showing Relative Location of Monument Accessories and Two Reference Points Stating Whether Found or Set. Show Supporting and/or Contradictory Evidence where Applicable. Include North Arrow.




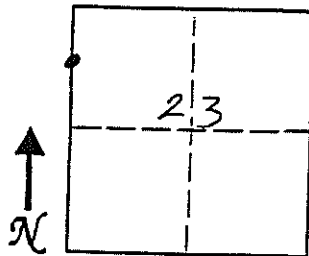
6. Certification:

Firm Name and/or Surveyor: JOHANSEN & TUTTLE ENG Phone: 381-2523  
 Address: 905 100E CASTLE DALE UTAH

This is to certify that I was in responsible charge of the surveying work described in this record and that to the best of my knowledge the information presented herein is true and correct.

7. Location Diagram:

8. Section: 23  
 9. Township: 17S  
 10. Range: 8E



11. Monument Inscription:

12. Diagram Coordinate from Master Index for Townships: \_\_\_\_\_

LICENSED LAND SURVEYOR

No. 146602

**CRAIG E. JOHANSEN**

STATE OF UTAH

Signature: \_\_\_\_\_  
 Date: 11-30-01

Report one monument per form.  
 Type or use permanent black ink.  
 Fill in all items.





# UTAH LAND SURVEY MONUMENT RECORD

County EMERY

1708  
County Reference No. 867500320

1. Date of Field Work: 1-5-01

2. Type of Monument:  
(Check one)

Section Corner       Quarter Corner  
 Bench Mark       Other 1/16 CORNER

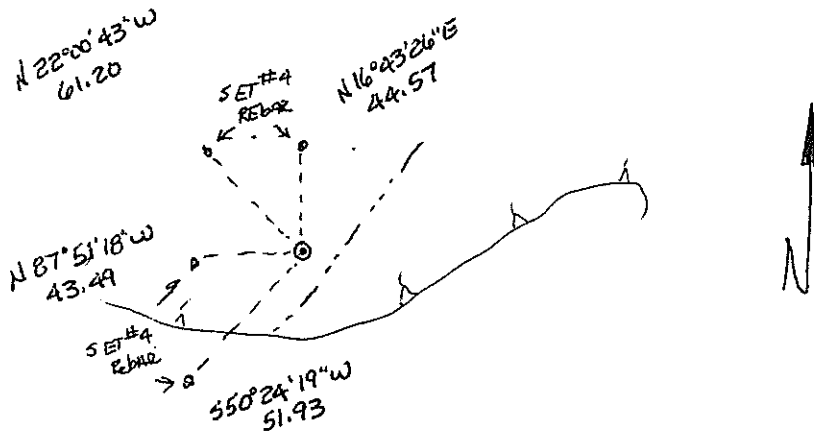
3. Your Description and Observation of Monument Found (Be Specific):

FOUND STD BLM CAP ON THE NORTH SLOPE OF A HILL

4. Description of Monument, Reference Monument or Accessories Established by You to Perpetuate the Location of this Point:

SET #4 REBAR NORTH, NORTHWEST, WEST, AND SOUTHWEST OF CAP

5. Sketch showing Relative Location of Monument Accessories and Two Reference Points Stating Whether Found or Set. Show Supporting and/or Contradictory Evidence where Applicable. Include North Arrow.




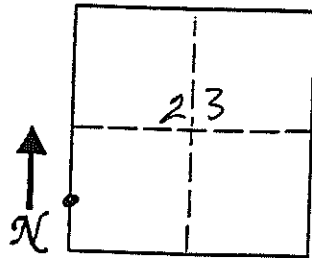
6. Certification:

Firm Name and/or Surveyor: JOHANSEN & TUTTLE ENG Phone: 381-2523  
 Address: 90 S 100E CASTLE DALE UTAH

This is to certify that I was in responsible charge of the surveying work described in this record and that to the best of my knowledge the information presented herein is true and correct.

7. Location Diagram:

8. Section: 23  
 9. Township: 17S  
 10. Range: 8E



11. Monument Inscription:

12. Diagram Coordinate from Master Index for Townships: \_\_\_\_\_

LICENSED LAND SURVEYOR

No. 146602

CRAIG E. JOHANSEN

STATE OF UTAH

Signature: Craig E. Johansen  
 Date: 11-30-01

Report one monument per form.  
 Type or use permanent black ink.  
 Fill in all items.

# UTAH LAND SURVEY MONUMENT RECORD

County EMERY

County Reference No. 1708  
2817500 340

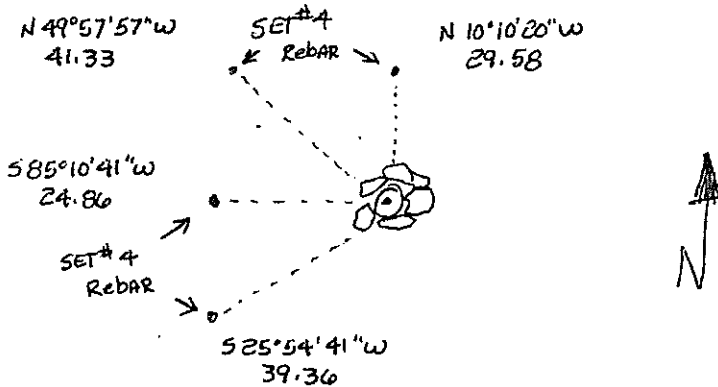
1. Date of Field Work: 1-4-01

2. Type of Monument: (Check one)  
 Section Corner       Quarter Corner  
 Bench Mark       Other

3. Your Description and Observation of Monument Found (Be Specific):  
FOUND STD BLM CAP IN A MOUND OF STONE.

4. Description of Monument, Reference Monument or Accessories Established by You to Perpetuate the Location of this Point:  
SET A #4 REBAR NORTH - NORTHWEST - WEST - AND SOUTHWEST OF MONUMENT

5. Sketch showing Relative Location of Monument Accessories and Two Reference Points Stating Whether Found or Set. Show Supporting and/or Contradictory Evidence where Applicable. Include North Arrow.



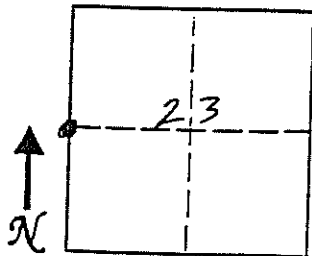


6. Certification:

Firm Name and/or Surveyor: JOHANSEN & TUTTLE ENG Phone: 381-2523  
 Address: 90 S 100 E CASTLE DALE UTAH

This is to certify that I was in responsible charge of the surveying work described in this record and that to the best of my knowledge the information presented herein is true and correct.

7. Location Diagram:  
 8. Section: 23  
 9. Township: 17S  
 10. Range: 8E



Signature: Craig E. Johansen  
 Date: 11-30-01

11. Monument Inscription:

12. Diagram Coordinate from Master Index for Townships: \_\_\_\_\_

Report one monument per form.  
 Type or use permanent black ink.  
 Fill in all items.

# EMERY COUNTY LAND SURVEY MONUMENT RECORD

Date of field work: 4-26-01

County Reference No. 1708560240

Type of Monument: \_\_\_\_\_ Section Corner \_\_\_\_\_ Quarter Corner  
 \_\_\_\_\_ Bench Mark  Other 1/16 CORNER

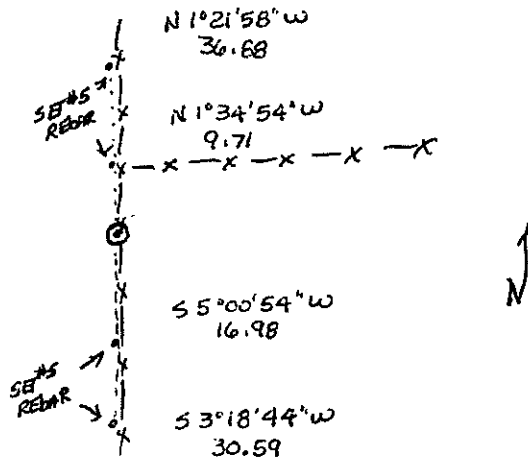
Your Description and Observation of Monument Found ( Be Specific ):

FOUND STD. BLM CAP ALONG A NORTH-SOUTH FENCE LINE

Description of Monument, Reference Monument or Accessories Established by You to Perpetuate the Location of this Point:

SET TWO #5 REBARS NORTH AND SOUTH OF THE MONUMENT

Sketch showing Relative Location of Monument Accessories and Two Reference Points Stating Whether Found or Set. Show Supporting and/or Contradictory Evidence where Applicable. Include North Arrow.

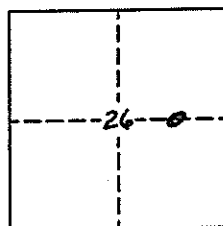


Certification:

Firm name and/or Surveyor: Johansen & Tuttle Eng.  
 Address: 90 S. 100 E. Castle Dale, Utah 84513 Phone: (435) 381-2523

This is to certify that I was in responsible charge of the surveying work described in this record and that to the best of my knowledge the information presented herein is true and correct.

Location Diagram:  
 Section: 26  
 Township: 17S  
 Range: 8E



Craig E. Johansen  
 Date 11-30-01

# EMERY COUNTY LAND SURVEY MONUMENT RECORD

Date of field work: 4-27-01

County Reference No. 1708560260

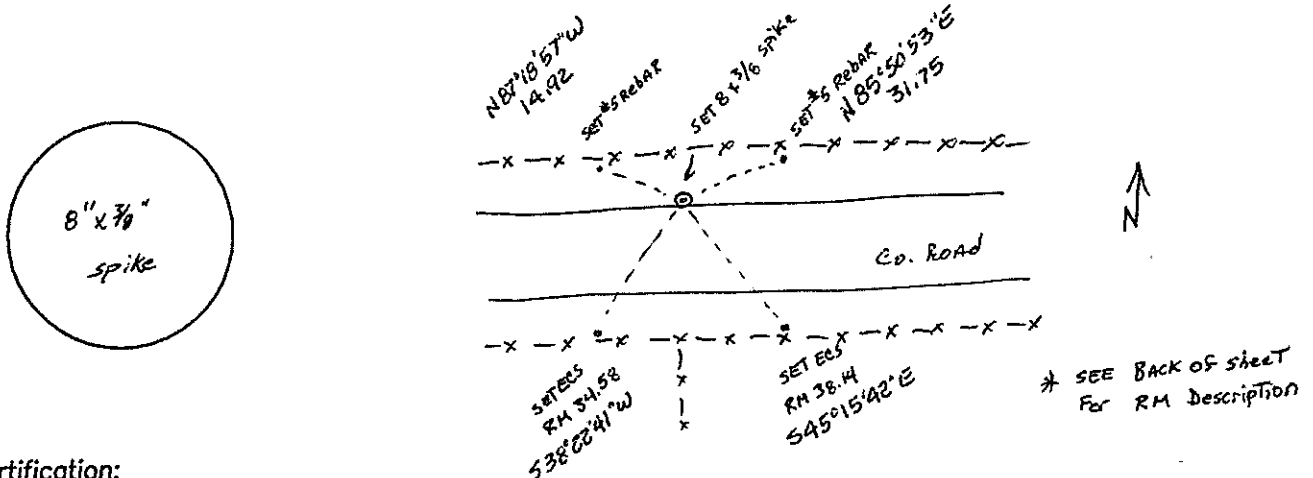
Type of Monument: \_\_\_\_\_ Section Corner \_\_\_\_\_ Quarter Corner  
 \_\_\_\_\_ Bench Mark \_\_\_\_\_ Other ~~1/16~~ COR.

Your Description and Observation of Monument Found ( Be Specific ):  
NONE

Description of Monument, Reference Monument or Accessories Established by You to Perpetuate the Location of this Point:

- SET A 8" x 3/8" SPIKE ON NORTH SHO. OF CO. ROAD
- SET TWO ECS RM'S ON SOUTH SIDE OF ROAD
- SET A #5 REBAR NORTHEAST, AND NORTH WEST OF THE MONUMENT

Sketch showing Relative Location of Monument Accessories and Two Reference Points Stating Whether Found or Set. Show Supporting and/or Contradictory Evidence where Applicable. Include North Arrow.



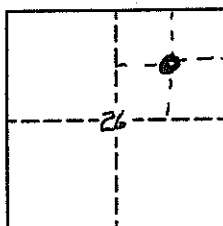
Certification:


Firm name and/or Surveyor: Johansen & Tuttle Eng.  
 Address: 90 S. 100 E. Castle Dale, Utah 84513 Phone: (435) 381-2523

This is to certify that I was in responsible charge of the surveying work described in this record and that to the best of my knowledge the information presented herein is true and correct.

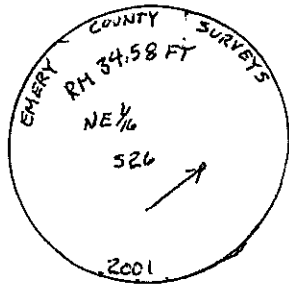
Location Diagram:

Section: 26  
 Township: 17S  
 Range: 8E

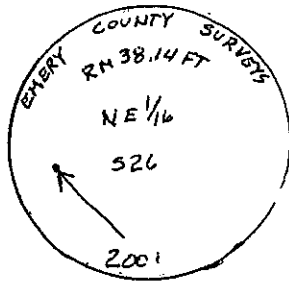


  
Craig E. Johansen  
 Date 11-30-01

1708560260  
SHEET 2



SOUTH WEST RM



SOUTH EAST RM

# UTAH LAND SURVEY MONUMENT RECORD

County EMERY

1708  
County Reference No. 0017540240

1. Date of Field Work: 1-5-01

2. Type of Monument:   
 (Check one)       Section Corner       Quarter Corner   
                           Bench Mark                       Other

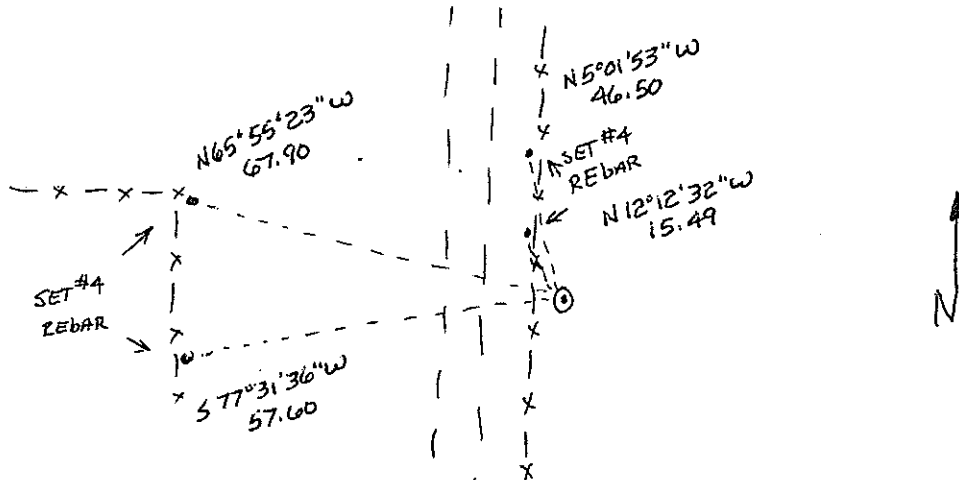
3. Your Description and Observation of Monument Found (Be Specific):

FOUND STD BLM CAP 3° EAST OF A NORTH-SOUTH FENCE

4. Description of Monument, Reference Monument or Accessories Established by You to Perpetuate the Location of this Point:

SET #4 REBAR NORTHWEST- WEST, AND 2 NORTH OF MONUMENT

5. Sketch showing Relative Location of Monument Accessories and Two Reference Points Stating Whether Found or Set. Show Supporting and/or Contradictory Evidence where Applicable. Include North Arrow.



6. Certification:

Firm Name and/or Surveyor: JOHANSEN & TUTTLE ENG Phone: 381-2523  
 Address: 90S 100E CASTLE DALE UTAH


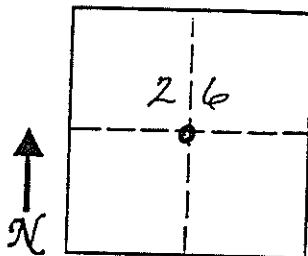
This is to certify that I was in responsible charge of the surveying work described in this record and that to the best of my knowledge the information presented herein is true and correct.

7. Location Diagram:

8. Section: 26


9. Township: 17S

10. Range: 8E



11. Monument Inscription:

Signature: Craig E. Johansen  
 Surveyor's Seal (over signature)  
 Date: 11-30-01



12. Diagram Coordinate from Master Index for Townships: \_\_\_\_\_

Report one monument per form.  
 Type or use permanent black ink.  
 Fill in all items,

# UTAH LAND SURVEY MONUMENT RECORD

County EMERY

County Reference No. <sup>1708</sup>087540260

1. Date of Field Work: 1-5-01

2. Type of Monument:  
(Check one)

Section Corner       Quarter Corner  
 Bench Mark         Other 1/16 CORNER

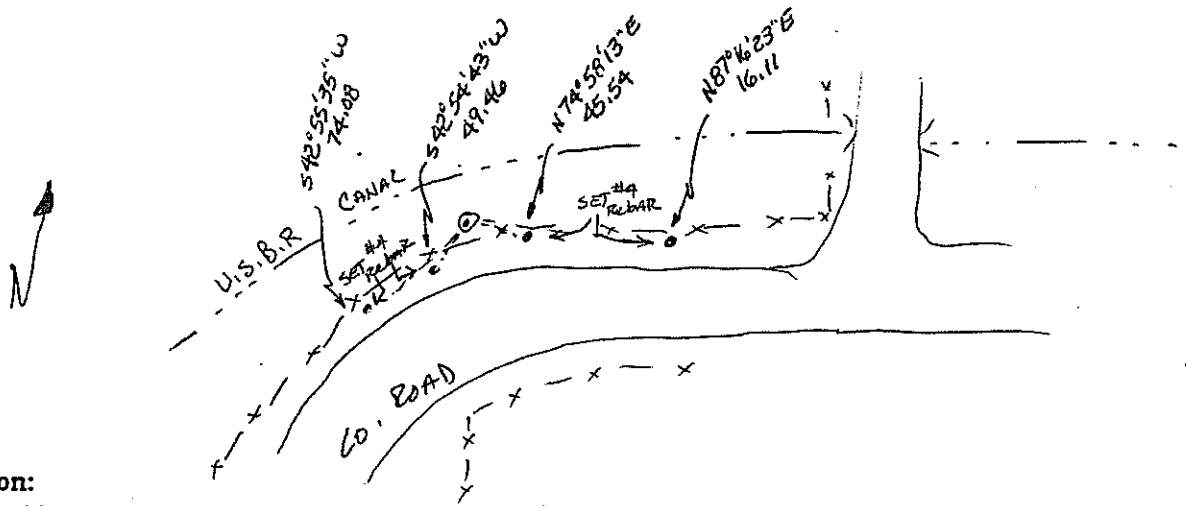
3. Your Description and Observation of Monument Found (Be Specific):

FOUND STD BLM CAP 4" NORTH OF SOUTH R.O.W. FENCE ON THE BUREAU OF REC. CANAL

4. Description of Monument, Reference Monument or Accessories Established by You to Perpetuate the Location of this Point:

SET 2 #4 REBARS SOUTH WEST AND 2 SOUTH EAST OF MONUMENT

5. Sketch showing Relative Location of Monument Accessories and Two Reference Points Stating Whether Found or Set. Show Supporting and/or Contradictory Evidence where Applicable. Include North Arrow.




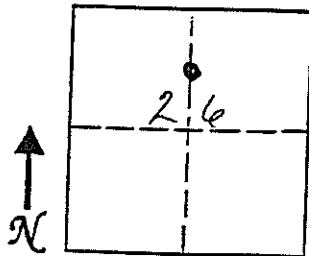
6. Certification:

Firm Name and/or Surveyor: JOHANSEN & TUTTLE ENG Phone: 381-2523  
 Address: 906 100E CASTLE DALE UTAH

This is to certify that I was in responsible charge of the surveying work described in this record and that to the best of my knowledge the information presented herein is true and correct.

7. Location Diagram:

8. Section: 26  
 9. Township: 17S  
 10. Range: 8E



11. Monument Inscription:

12. Diagram Coordinate from Master Index for Townships: \_\_\_\_\_

Signature: \_\_\_\_\_  
 Surveyor's Seal (over signature):  
 Date: 11-30-01

LICENSED LAND SURVEYOR

No. 146602

**CRAIG E. JOHANSEN**

STATE OF UTAH

Report one monument per form.  
 Type or use permanent black ink.  
 Fill in all items.





# UTAH LAND SURVEY MONUMENT RECORD

County EMERY

County Reference No. 1708  
887 500 200

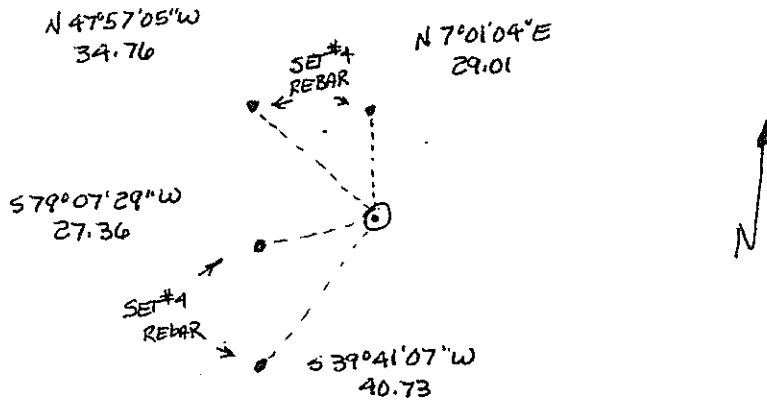
1. Date of Field Work: 1-5-01

2. Type of Monument:  Section Corner  Quarter Corner  
(Check one)  Bench Mark  Other

3. Your Description and Observation of Monument Found (Be Specific):  
FOUND STD BLM CAP

4. Description of Monument, Reference Monument or Accessories Established by You to Perpetuate the Location of this Point:  
SET #4 REBAR NORTH-NORTHWEST-WEST-AND SOUTHWEST OF MONUMENT

5. Sketch showing Relative Location of Monument Accessories and Two Reference Points Stating Whether Found or Set. Show Supporting and/or Contradictory Evidence where Applicable. Include North Arrow.




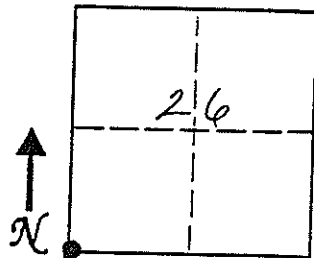
6. Certification:

Firm Name and/or Surveyor: JOHANSEN & TUTTLE ENG Phone: 381-2523  
Address: 90 S 100E CASTLE DALE UTAH


This is to certify that I was in responsible charge of the surveying work described in this record and that to the best of my knowledge the information presented herein is true and correct.

7. Location Diagram:

8. Section: 26  
9. Township: 17S  
10. Range: 8E



11. Monument Inscription:



12. Diagram Coordinate from Master Index for Townships: \_\_\_\_\_

Report one monument per form.  
Type or use permanent black ink.  
Fill in all items.

11-30-01

# UTAH LAND SURVEY MONUMENT RECORD

County EMERY

County Reference No. 1708  
PAR500240

1. Date of Field Work: 1-5-01

2. Type of Monument:  
(Check one)

Section Corner  
 Bench Mark

Quarter Corner  
 Other

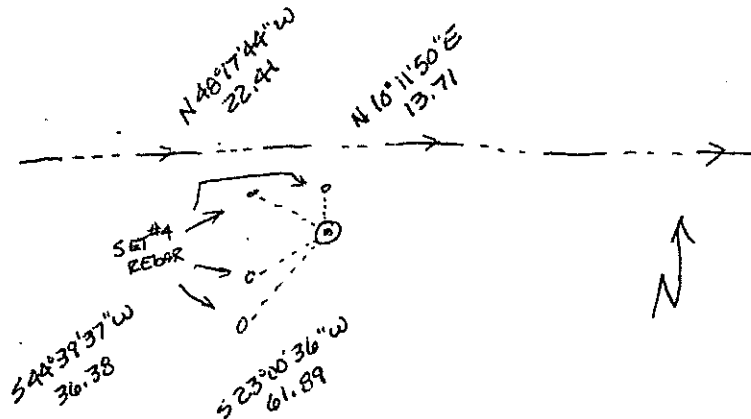
3. Your Description and Observation of Monument Found (Be Specific):

FOUND STD BLM CAP, WITH A MOUND OF STONE TO THE EAST, ALONG THE SOUTH EDGE OF A WASH

4. Description of Monument, Reference Monument or Accessories Established by You to Perpetuate the Location of this Point:

SET #4 REBAR NORTH, NORTHWEST, AND 2 SOUTH WEST OF MONUMENT

5. Sketch showing Relative Location of Monument Accessories and Two Reference Points Stating Whether Found or Set. Show Supporting and/or Contradictory Evidence where Applicable. Include North Arrow.



6. Certification:

Firm Name and/or Surveyor: JOHANSEN & TUTTLE ENG Phone: 381-2523  
Address: 90 S 100 E CASTLE DALE UTAH


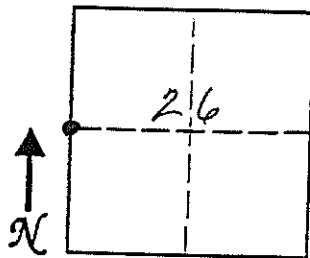
This is to certify that I was in responsible charge of the surveying work described in this record and that to the best of my knowledge the information presented herein is true and correct.

7. Location Diagram:

8. Section: 26


9. Township: 17S

10. Range: 8E



11. Monument Inscription:

12. Diagram Coordinate from Master Index for Townships: \_\_\_\_\_



Report one monument per form.  
Type or use permanent black ink.  
Fill in all items.

# EMERY COUNTY LAND SURVEY MONUMENT RECORD

Date of field work: 4-25-01

County Reference No. 1708600100

Type of Monument:  Section Corner  
 Bench Mark

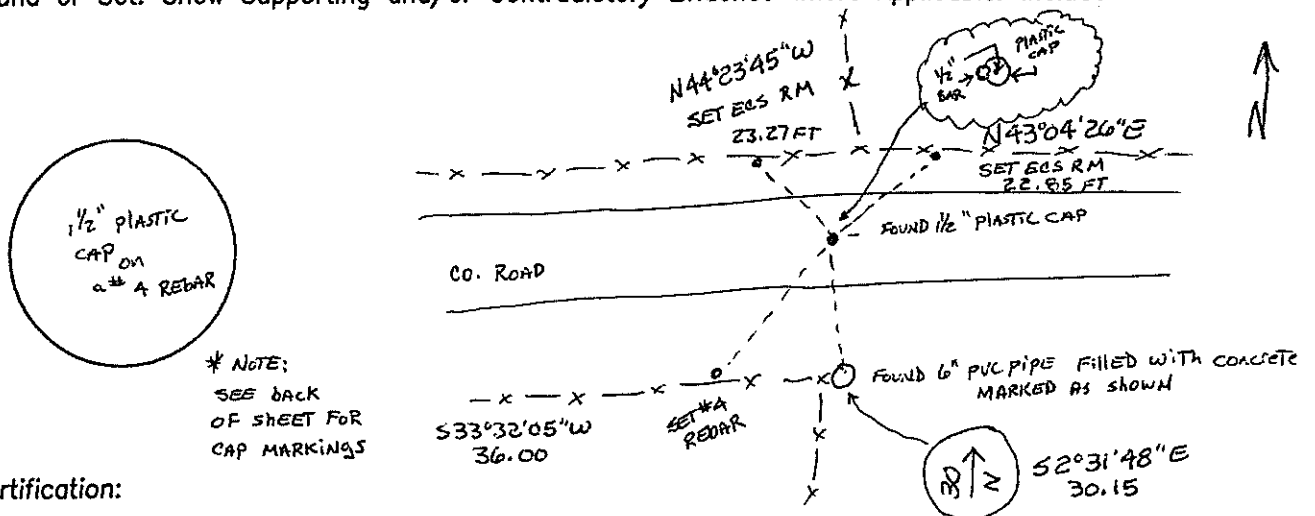
Quarter Corner  
 Other \_\_\_\_\_

Your Description and Observation of Monument Found ( Be Specific ):  
 FOUND 1/2 IN PLASTIC CAP ON A REBAR IN THE CO. ROAD. 2 1/2" BELOW THE SURFACE  
 FOUND A 6" PVC PIPE FILLED WITH CONCRETE WITH AN ARROW & 30 N MARKED ON IT.

Description of Monument, Reference Monument or Accessories Established by You to Perpetuate the Location of this Point:

- SET A STD EGS RM CAP NORTHWEST, AND NORTHEAST OF THE MONUMENT
- SET A #4 REBAR SOUTHWEST OF THE MONUMENT

Sketch showing Relative Location of Monument Accessories and Two Reference Points Stating Whether Found or Set. Show Supporting and/or Contradictory Evidence where Applicable. Include North Arrow.



Certification:

Firm name and/or Surveyor: Johansen & Tuttle Eng.

Address: 90 S. 100 E. Castle Dale, Utah 84513 Phone: (435) 381-2523

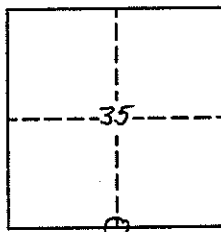
This is to certify that I was in responsible charge of the surveying work described in this record and that to the best of my knowledge the information presented herein is true and correct.


Location Diagram:

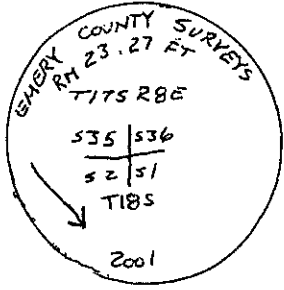
Section: 35

Township: 17S

Range: 8E



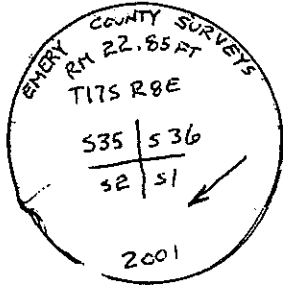
  
Craig E. Johansen  
 Date \_\_\_\_\_ 11-30-00



NORTH WEST RM

1708600100

SHEET 2



NORTHEAST RM

# EMERY COUNTY LAND SURVEY MONUMENT RECORD

Date of field work: 5-7-01

County Reference No. 1708540100

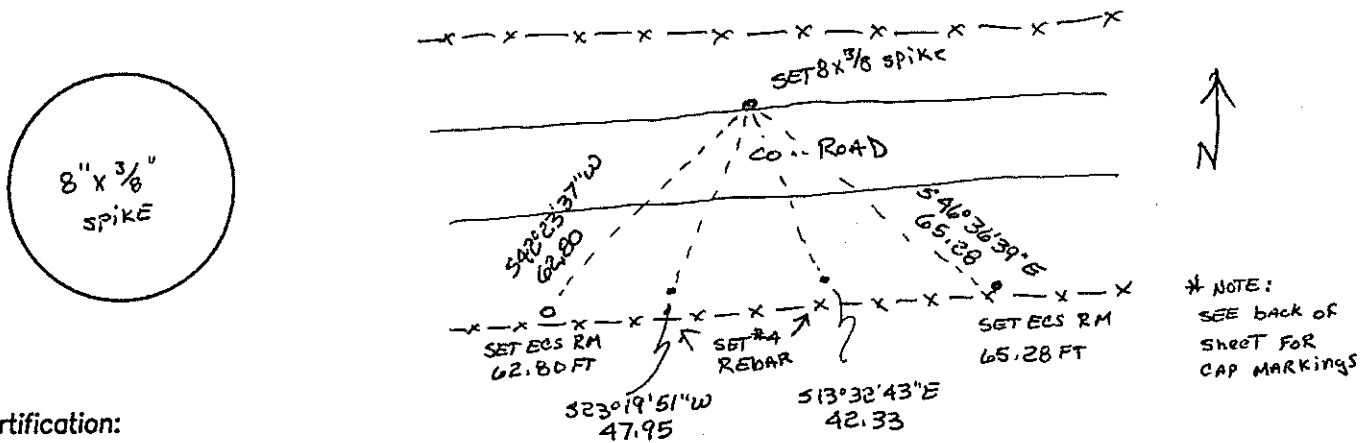
Type of Monument:            Section Corner   ✓   Quarter Corner  
           Bench Mark            Other           

Your Description and Observation of Monument Found ( Be Specific ):  
NONE

Description of Monument, Reference Monument or Accessories Established by You to Perpetuate the Location of this Point:

SET A 8" x 3/8" SPIKE 2°± NORTH OF THE NORTH SHO. OF CO. ROAD BY PROPORTIONATE MEASURE  
 SET A STD ECS RM CAP SOUTHEAST, AND SOUTH WEST OF THE CORNER  
 SET A #4 REBAR SOUTHEAST, AND SOUTHWEST OF THE MONUMENT

Sketch showing Relative Location of Monument Accessories and Two Reference Points Stating Whether Found or Set. Show Supporting and/or Contradictory Evidence where Applicable. Include North Arrow.

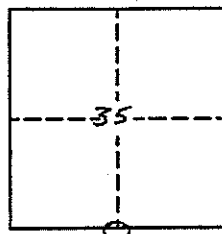


Certification:

Firm name and/or Surveyor: Johansen & Tuttle Eng.  
 Address: 90 S. 100 E. Castle Dale, Utah 84513 Phone: (435) 381-2523

This is to certify that I was in responsible charge of the surveying work described in this record and that to the best of my knowledge the information presented herein is true and correct.


Location Diagram:  
 Section: 35  
 Township: 17S  
 Range: 8E



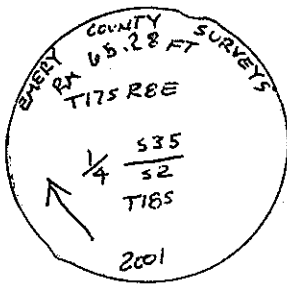
Craig E. Johansen  
 Date 11-30-01

1708540100

SHEET 2



SOUTHWEST RM



SOUTHEAST RM

# UTAH LAND SURVEY MONUMENT RECORD

County EMERY

County Reference No. 1708  
027500100

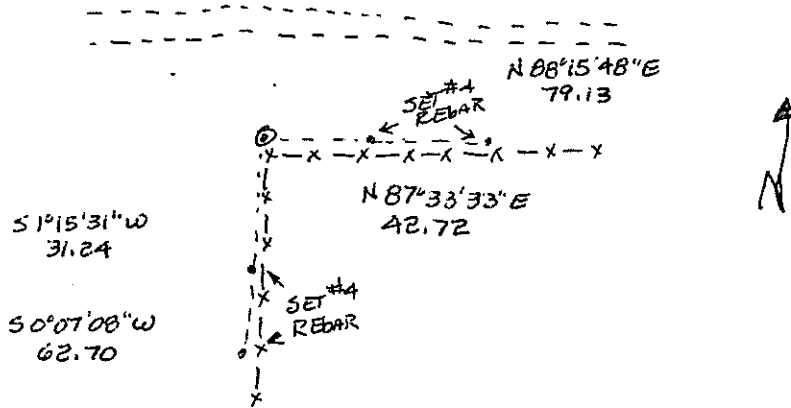
1. Date of Field Work: 1-5-01

2. Type of Monument: (Check one)  
 Section Corner       Quarter Corner  
 Bench Mark             Other

3. Your Description and Observation of Monument Found (Be Specific):  
FOUND STD BLM CAP AT A SOUTH-EAST-FENCE CORNER

4. Description of Monument, Reference Monument or Accessories Established by You to Perpetuate the Location of this Point:  
SET 2 #4 REBARS EAST, AND SOUTH OF MONUMENT

5. Sketch showing Relative Location of Monument Accessories and Two Reference Points Stating Whether Found or Set. Show Supporting and/or Contradictory Evidence where Applicable. Include North Arrow.


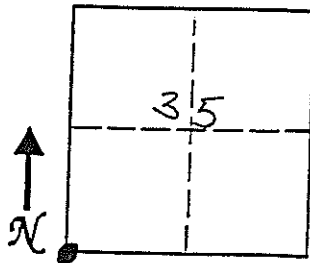


6. Certification:

Firm Name and/or Surveyor: JOHANSEN & TUTTLE ENG Phone: 435)381-2523  
 Address: 90 S 100 E CASTLEDALE UT

This is to certify that I was in responsible charge of the surveying work described in this record and that to the best of my knowledge the information presented herein is true and correct.

7. Location Diagram:  
 8. Section: 35  
 9. Township: 17S  
 10. Range: 8E



11. Monument Inscription:

12. Diagram Coordinate from Master Index for Townships: \_\_\_\_\_

Signature: \_\_\_\_\_  
 Surveyor's Seal (over signature)  
 Date: \_\_\_\_\_

LICENSED LAND SURVEYOR

No. 146602

**CRAIG E. JOHANSEN**

STATE OF UTAH

11-30-01

Report one monument per form.  
 Type or use permanent black ink.  
 Fill in all items.

# EMERY COUNTY LAND SURVEY MONUMENT RECORD

Date of field work: 4-19-01


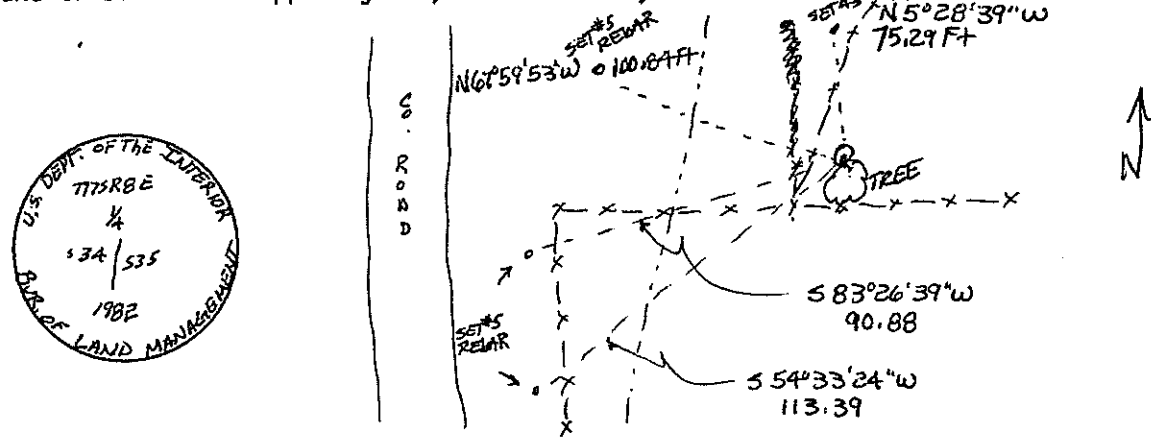
County Reference No. 1708500140

Type of Monument:            Section Corner   ✓   Quarter Corner  
           Bench Mark            Other           

Your Description and Observation of Monument Found ( Be Specific ):  
FOUND STD BLM CAP AT THE BASE OF A LARGE TREE ON THE NORTH SIDE

Description of Monument, Reference Monument or Accessories Established by You to Perpetuate the Location of this Point:  
SET #5 REBAR NORTH, NORTHWEST, WEST, AND SOUTHWEST OF THE MONUMENT

Sketch showing Relative Location of Monument Accessories and Two Reference Points Stating Whether Found or Set. Show Supporting and/or Contradictory Evidence where Applicable. Include North Arrow.


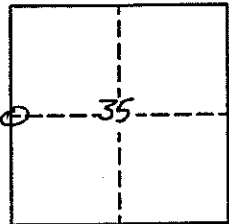


**Certification:**

Firm name and/or Surveyor: Johansen & Tuttle Eng.  
 Address: 90 S. 100 E. Castle Dale, Utah 84513 Phone: (435) 381-2523

This is to certify that I was in responsible charge of the surveying work described in this record and that to the best of my knowledge the information presented herein is true and correct.

Location Diagram:  
 Section: 35  
 Township: 17S  
 Range: 8E



Date