

UTAH LAND SURVEY MONUMENT RECORD

County EMERY

County Reference No. ¹⁷⁰⁹6217400540

1. Date of Field Work: 1-3-01

2. Type of Monument:

(Check one)

Section Corner

Bench Mark

Quarter Corner

Other WITNESS CORNER

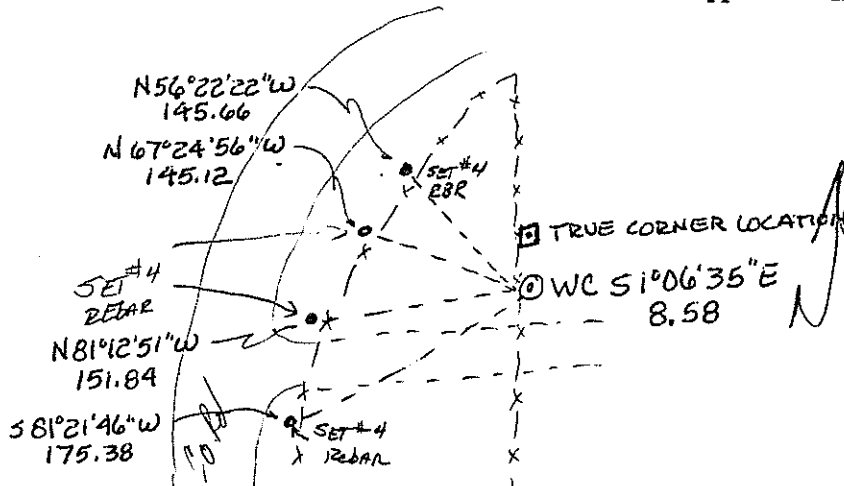
3. Your Description and Observation of Monument Found (Be Specific):

FOUND STD BLM CAP IN A N-S-FENCE 15'± NORTH OF GATE

4. Description of Monument, Reference Monument or Accessories Established by You to Perpetuate the Location of this Point:

SET A #4 REBAR SW-W. 22 NW OF CAP

5. Sketch showing Relative Location of Monument Accessories and Two Reference Points Stating Whether Found or Set. Show Supporting and/or Contradictory Evidence where Applicable. Include North Arrow.



6. Certification:

Firm Name and/or Surveyor:

JOHANSEN & TUTTLE ENG

Phone: 381-2523

Address:

90 S 100 E CASTLE DALE, UTAH

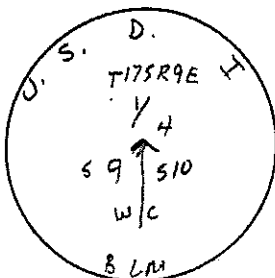
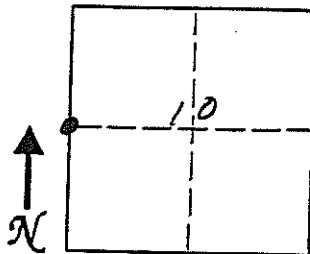
This is to certify that I was in responsible charge of the surveying work described in this record and that to the best of my knowledge the information presented herein is true and correct.

7. Location Diagram:

8. Section: 10

9. Township: 17

10. Range: 9




11. Monument Inscription:

12. Diagram Coordinate from Master Index for Townships: _____

Signature

Surveyor's Seal (over signature)

Date 11-30-01



Report one monument per form. Type or use permanent black ink. Fill in all items.

EMERY COUNTY LAND SURVEY MONUMENT RECORD

Date of field work: DEC 3 1999 County Reference No. 0917300540

Type of Monument: _____ Section Corner Quarter Corner
 _____ Bench Mark _____ Other _____

Your Description and Observation of Monument Found (Be Specific):


FOUND STD BLM CAP buried 2¹/₂ below The ground

Description of Monument, Reference Monument or Accessories Established by You to Perpetuate the Location of this Point:

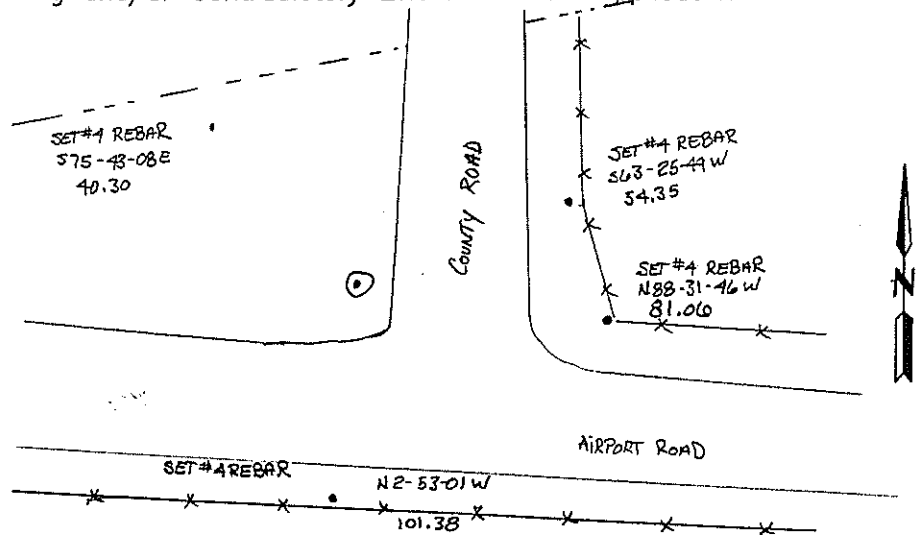
SET A STD ECS CAP ON TOP OF BLM CAP

SET A # 4 REBAR NORTHWEST, NORTHEAST, EAST, AND SOUTH OF MONUMENT

Sketch showing Relative Location of Monument Accessories and Two Reference Points Stating Whether Found or Set. Show Supporting and/or Contradictory Evidence where Applicable. Include North Arrow.



SEE REVERSE FOR BLM CAP INSCRIPTION




Certification:

Firm name and/or Surveyor: Johansen & Tuttle Eng. Craig E. Johansen

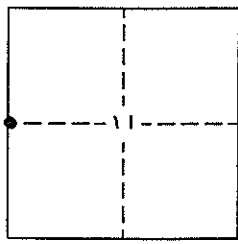
Address: 90 South 100 East, Castle Dale, Utah 84513 Phone: (435) 381-2523

This is to certify that I was in responsible charge of the surveying work described in this record and that to the best of my knowledge the information presented herein is true and correct.

Craig E. Johansen
 Craig E. Johansen



Location Diagram:
 Section: 11
 Township: 17S
 Range: 9E



2-15-00
 Date

EMERY COUNTY LAND SURVEY MONUMENT RECORD

Date of field work: January 4, 2000

County Reference No. 0917300560

Type of Monument: _____ Section Corner _____ Quarter Corner _____
 _____ Bench Mark ✓ Other N 1/16

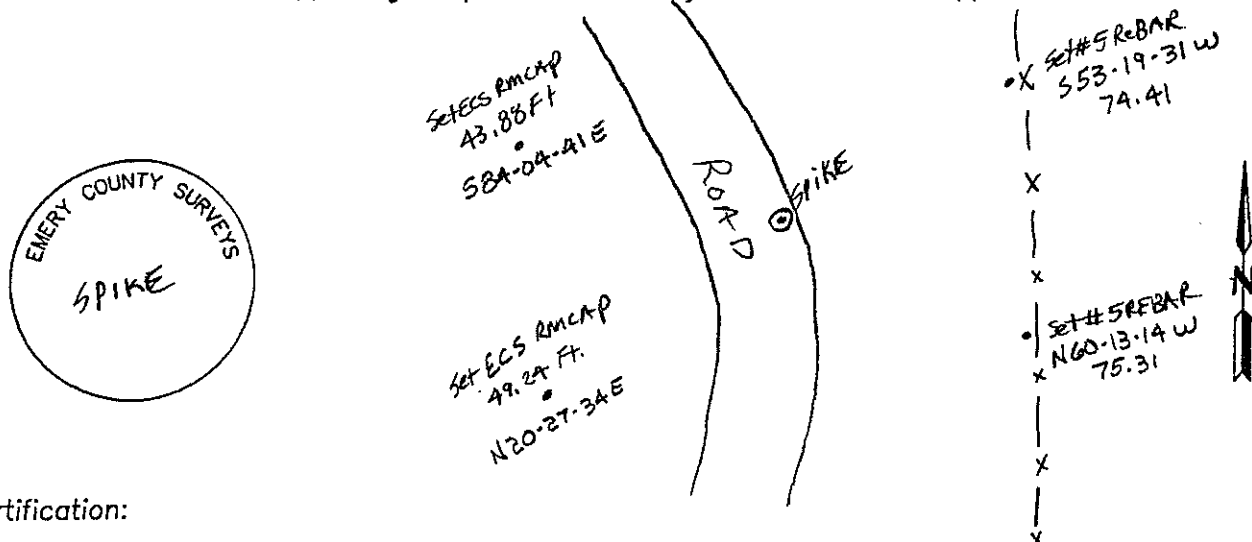
Your Description and Observation of Monument Found (Be Specific):

NONE

Description of Monument, Reference Monument or Accessories Established by You to Perpetuate the Location of this Point:

Set A #5 REBAR NE and SE of CORNER
Set Two New RM CAPS NW and SW of CORNER
Set SPIKE IN Road for CORNER by PROPORTIONATE MEASURE

Sketch showing Relative Location of Monument Accessories and Two Reference Points Stating Whether Found or Set. Show Supporting and/or Contradictory Evidence where Applicable. Include North Arrow.



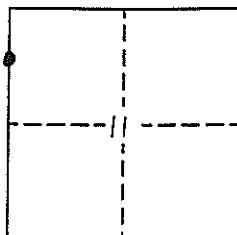
Certification:

Firm name and/or Surveyor: Johansen & Tuttle Eng. Craig E. Johansen
 Address: 90 South 100 East, Castle Dale, Utah 84513 Phone: (435) 381-2523

This is to certify that I was in responsible charge of the surveying work described in this record and that to the best of my knowledge the information presented herein is true and correct.


Location Diagram:

Section: 11
 Township: 17S
 Range: 9E



Craig E. Johansen
 Craig E. Johansen

2-15-00
 Date



EMERY COUNTY LAND SURVEY MONUMENT RECORD

Date of field work: JAN 4 2000 County Reference No. 0917300600
 Type of Monument: ✓ Section Corner _____ Quarter Corner
_____ Bench Mark _____ Other WITNESS CORNER

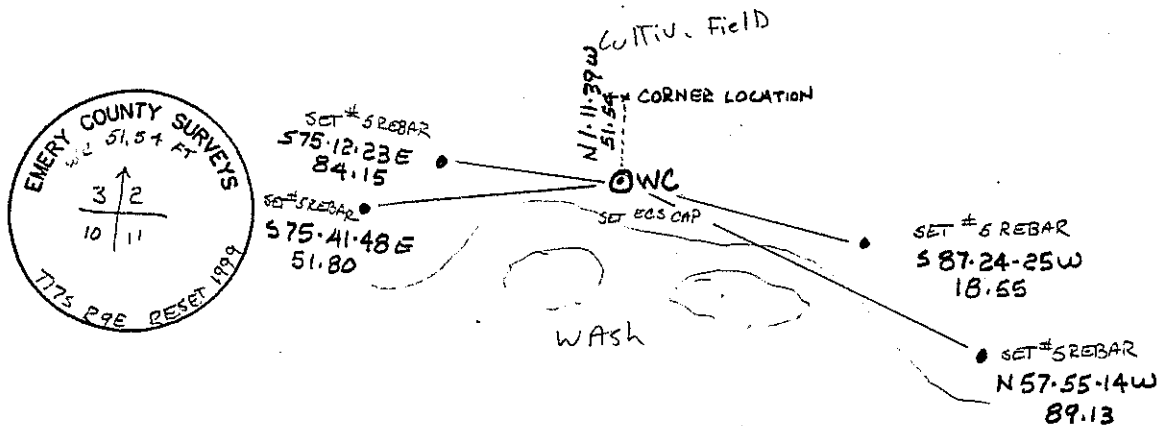
Your Description and Observation of Monument Found (Be Specific):

None

Description of Monument, Reference Monument or Accessories Established by You to Perpetuate the Location of this Point:

*PROPORTIONAL CORNER LANDS IN A CULTIVATED FIELD. SET A STANDARD EGS CAP SOUTH AS A WITNESS
 SET TWO #5 REBARS, SOUTH EAST, AND TWO NORTHWEST OF THE CORNER*

Sketch showing Relative Location of Monument Accessories and Two Reference Points Stating Whether Found or Set. Show Supporting and/or Contradictory Evidence where Applicable. Include North Arrow.



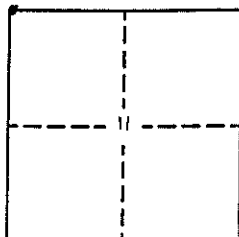
Certification:

Firm name and/or Surveyor: Johansen & Tuttle Eng. Craig E. Johansen
 Address: 90 South 100 East, Castle Dale, Utah 84513 Phone: (435) 381-2523


This is to certify that I was in responsible charge of the surveying work described in this record and that to the best of my knowledge the information presented herein is true and correct.

Craig E. Johansen
 Craig E. Johansen

Location Diagram:
 Section: 4
 Township: 17 S
 Range: 9 E



2-15-00
 Date



EMERY COUNTY LAND SURVEY MONUMENT RECORD

Date of field work: Nov 30 1999 County Reference No. 0917240600
 Type of Monument: _____ Section Corner Quarter Corner
 _____ Bench Mark _____ Other _____

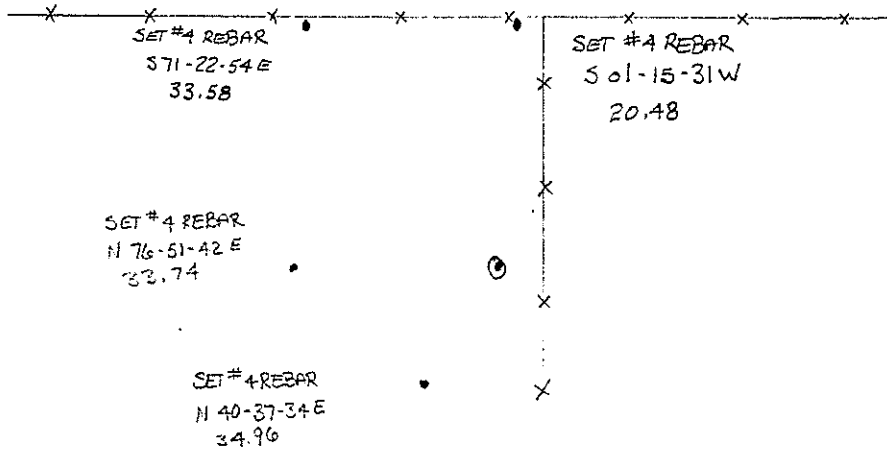

Your Description and Observation of Monument Found (Be Specific):

FOUND STD BLM CAP 1st WEST OF A NORTH, SOUTH FENCE

Description of Monument, Reference Monument or Accessories Established by You to Perpetuate the Location of this Point:

SET #4 REBAR NORTH, NORTHWEST, WEST, AND SOUTHWEST OF MONUMENT

Sketch showing Relative Location of Monument Accessories and Two Reference Points Stating Whether Found or Set. Show Supporting and/or Contradictory Evidence where Applicable. Include North Arrow.



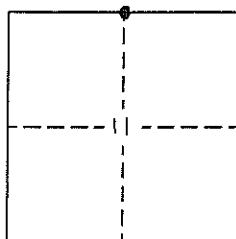
Certification:

Firm name and/or Surveyor: Johansen & Tuttle Eng. Craig E. Johansen
 Address: 90 South 100 East, Castle Dale, Utah 84513 Phone: (435) 381-2523

This is to certify that I was in responsible charge of the surveying work described in this record and that to the best of my knowledge the information presented herein is true and correct.


Location Diagram:

Section: 11
 Township: 17 S
 Range: 9 E



Craig E. Johansen
 Craig E. Johansen

2-15-00
 Date



EMERY COUNTY LAND SURVEY MONUMENT RECORD

Date of field work: Feb 8, 99 County Reference No. 0917146600

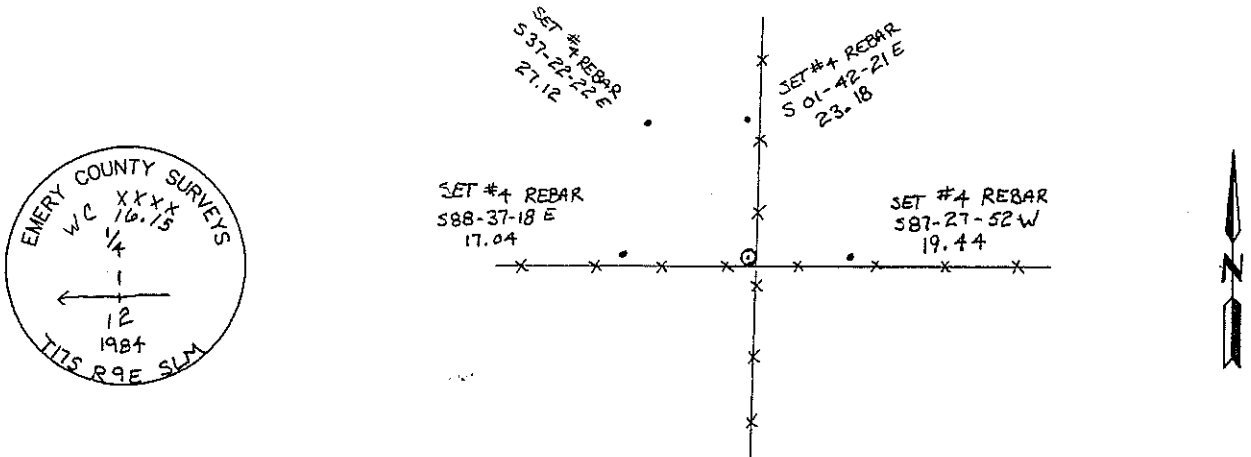
Type of Monument: _____ Section Corner ✓ Quarter Corner
 _____ Bench Mark ✓ Other WITNESS CORNER

Your Description and Observation of Monument Found (Be Specific):
 FOUND STD. ECS CAP AT A NORTH, SOUTH, EAST, WEST FENCE CORNER

Description of Monument, Reference Monument or Accessories Established by You to Perpetuate the Location of this Point:

SET A #4 REBAR NORTH, EAST, WEST, AND NORTHWEST OF MONUMENT.

Sketch showing Relative Location of Monument Accessories and Two Reference Points Stating Whether Found or Set. Show Supporting and/or Contradictory Evidence where Applicable. Include North Arrow.

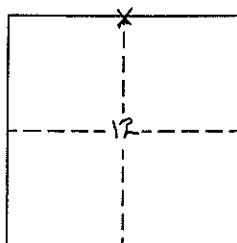


Certification:

Firm name and/or Surveyor: Johansen & Tuttle Eng. Craig E. Johansen
 Address: 90 South 100 East, Castle Dale, Utah 84513 Phone: (435) 381-2523


This is to certify that I was in responsible charge of the surveying work described in this record and that to the best of my knowledge the information presented herein is true and correct.

Location Diagram:
 Section: 12
 Township: 17S
 Range: 9E



Craig E. Johansen
 Craig E. Johansen

2-15-00
 Date



EMERY COUNTY LAND SURVEY MONUMENT RECORD

Date of field work: Nov 29 1999 County Reference No. 0917200600

Type of Monument: ✓ Section Corner _____ Quarter Corner _____
 _____ Bench Mark _____ Other _____

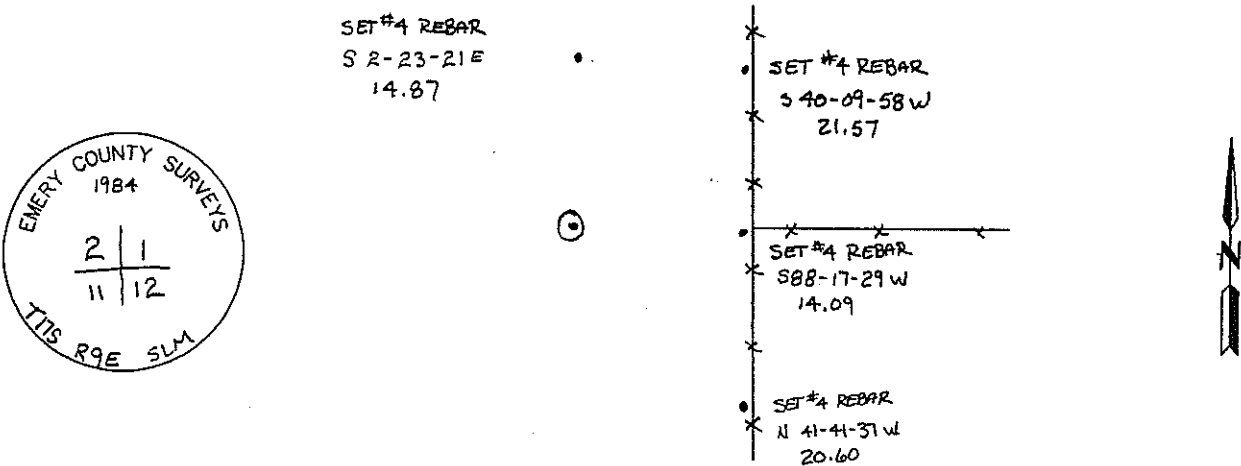
Your Description and Observation of Monument Found (Be Specific):

FOUND STD. ELS CAP , BURIED FLUSH WITH THE GROUND, INLINE WITH A EAST-WEST FENCE TO THE EAST

Description of Monument, Reference Monument or Accessories Established by You to Perpetuate the Location of this Point:

SET A #4 REBAR NORTH, NORTHEAST, EAST, AND SOUTH EAST OF MONUMENT

Sketch showing Relative Location of Monument Accessories and Two Reference Points Stating Whether Found or Set. Show Supporting and/or Contradictory Evidence where Applicable. Include North Arrow.



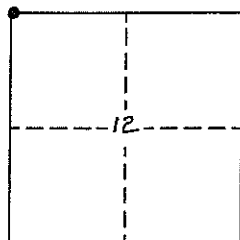
Certification:

Firm name and/or Surveyor: Johansen & Tuttle Eng. Craig E. Johansen
 Address: 90 South 100 East, Castle Dale, Utah 84513 Phone: (435) 381-2523

This is to certify that I was in responsible charge of the surveying work described in this record and that to the best of my knowledge the information presented herein is true and correct.


Location Diagram:

Section: 12
 Township: 17 S
 Range: 9 E



Craig E. Johansen
 Craig E. Johansen

2-15-00
 Date



EMERY COUNTY LAND SURVEY MONUMENT RECORD

Date of field work: Nov 29 1999 County Reference No. 0917200540

Type of Monument: _____ Section Corner ✓ Quarter Corner
 _____ Bench Mark _____ Other _____

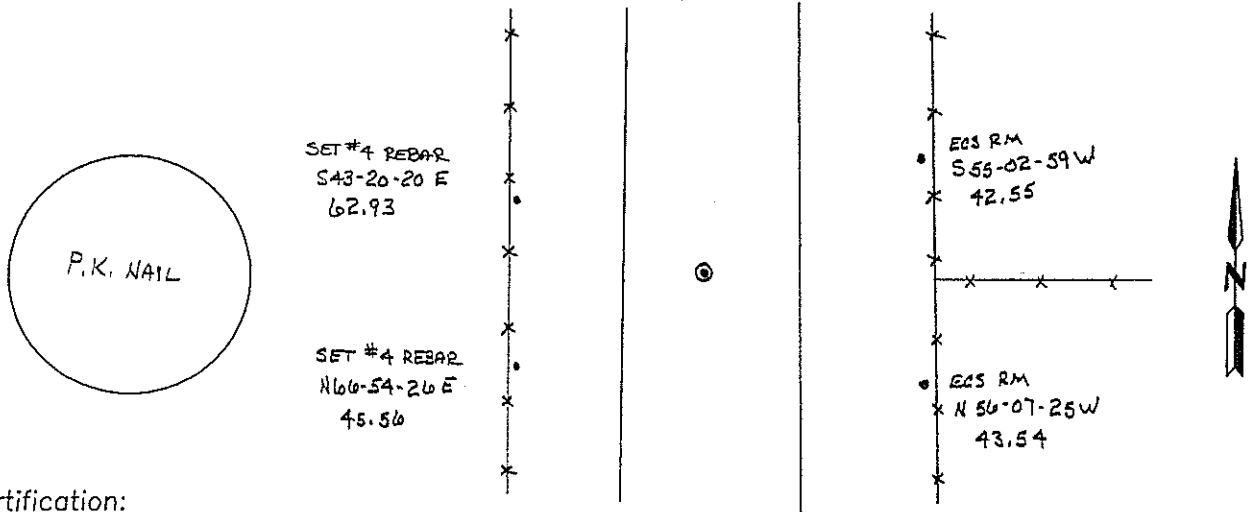
Your Description and Observation of Monument Found (Be Specific):

FOUND TWO ECS RM CAPS. MEASURED AND FOUND A PK NAIL IN THE ROAD

Description of Monument, Reference Monument or Accessories Established by You to Perpetuate the Location of this Point:

SET A #4 REBAR NORTHWEST, AND SOUTHWEST OF MONUMENT

Sketch showing Relative Location of Monument Accessories and Two Reference Points Stating Whether Found or Set. Show Supporting and/or Contradictory Evidence where Applicable. Include North Arrow.



Certification:

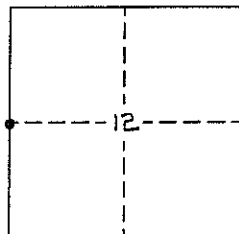
Firm name and/or Surveyor: Johansen & Tuttle Eng. Craig E. Johansen

Address: 90 South 100 East, Castle Dale, Utah 84513 Phone: (435) 381-2523

This is to certify that I was in responsible charge of the surveying work described in this record and that to the best of my knowledge the information presented herein is true and correct.


Location Diagram:

Section: 12
 Township: 17 S
 Range: 9 E



Craig E. Johansen
 Craig E. Johansen

2-15-00
 Date



EMERY COUNTY LAND SURVEY MONUMENT RECORD

Date of field work: 12-2-99 County Reference No. 0917140500
 Type of Monument: _____ Section Corner X Quarter Corner
 _____ Bench Mark X Other WITNESS CORNER

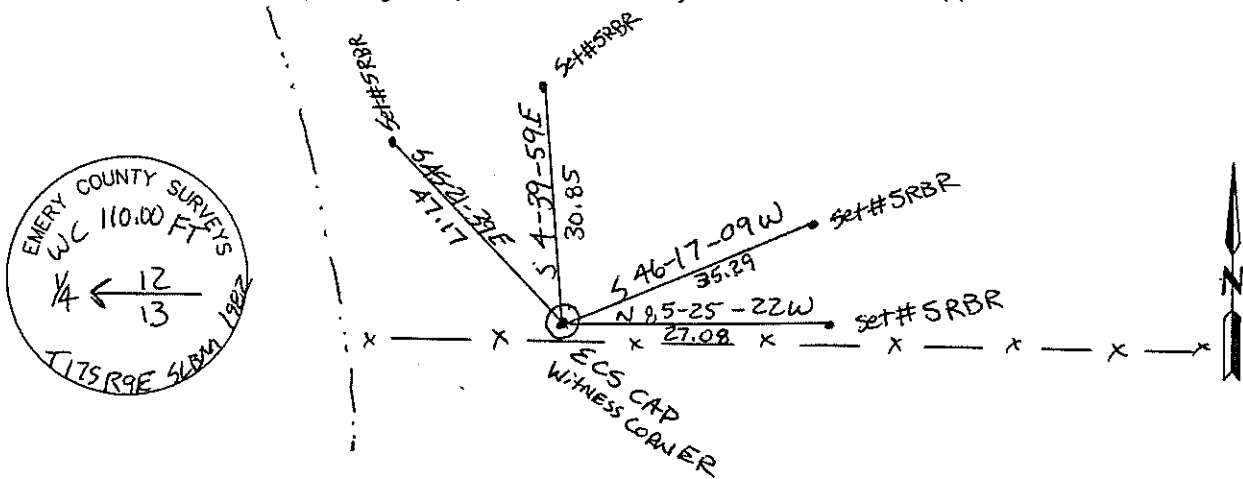
Your Description and Observation of Monument Found (Be Specific):

FOUND STANDARD EMERY COUNTY SURVEY'S CAP 3" FT NORTH OF EAST, WEST FENCELINE

Description of Monument, Reference Monument or Accessories Established by You to Perpetuate the Location of this Point:

SET A #5 REBAR EAST, NORTHEAST, NORTH AND NORTHWEST OF MONUMENT

Sketch showing Relative Location of Monument Accessories and Two Reference Points Stating Whether Found or Set. Show Supporting and/or Contradictory Evidence where Applicable. Include North Arrow.

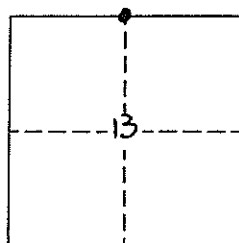


Certification:

Firm name and/or Surveyor: Johansen & Tuttle Eng. Craig E. Johansen
 Address: 90 South 100 East, Castle Dale, Utah 84513 Phone: (435) 381-2523


This is to certify that I was in responsible charge of the surveying work described in this record and that to the best of my knowledge the information presented herein is true and correct.

Location Diagram:
 Section: 13
 Township: 17S
 Range: 9E



Craig E. Johansen
 Craig E. Johansen

2-15-99
 Date



EMERY COUNTY LAND SURVEY MONUMENT RECORD

Date of field work: Feb 8 1999 County Reference No. 0917200 500

Type of Monument: ✓ Section Corner _____ Quarter Corner _____
 _____ Bench Mark _____ Other _____

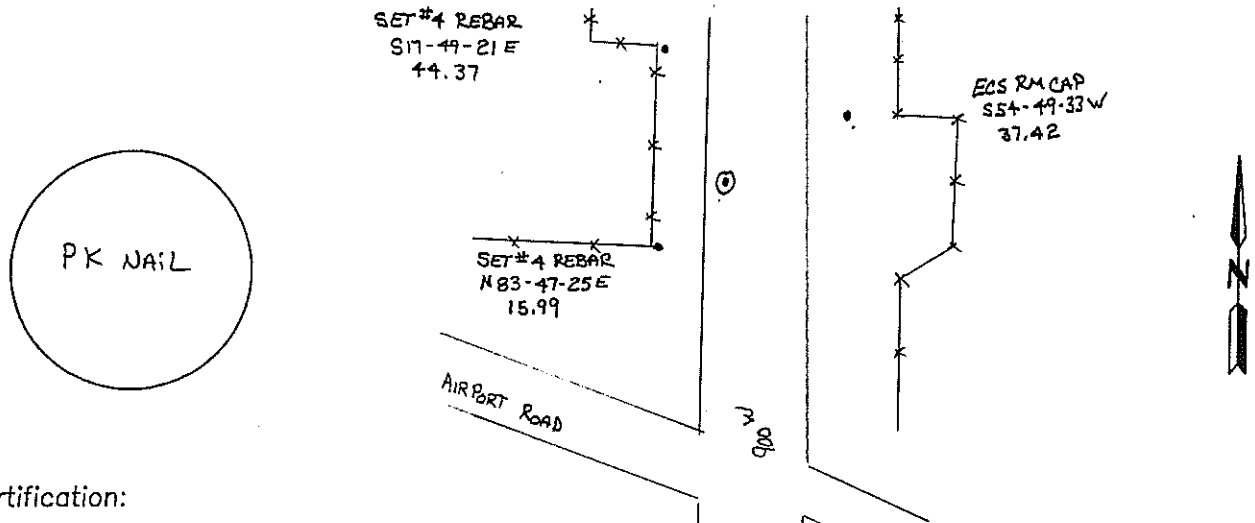
Your Description and Observation of Monument Found (Be Specific):

FOUND ONE E2S RM CAP
 FOUND PK IN ROAD MATCHING DISTANCE ON RM

Description of Monument, Reference Monument or Accessories Established by You to Perpetuate the Location of this Point:

SET A #4 REBAR NORTHWEST, AND WEST OF MONUMENT

Sketch showing Relative Location of Monument Accessories and Two Reference Points Stating Whether Found or Set. Show Supporting and/or Contradictory Evidence where Applicable. Include North Arrow.



Certification:

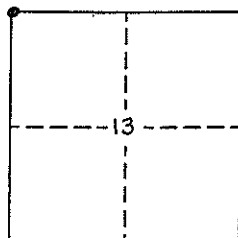
Firm name and/or Surveyor: Johansen & Tuttle Eng. Craig E. Johansen

Address: 90 South 100 East, Castle Dale, Utah 84513 Phone: (435) 381-2523

This is to certify that I was in responsible charge of the surveying work described in this record and that to the best of my knowledge the information presented herein is true and correct.


Location Diagram:

Section: 13
 Township: 17 S
 Range: 9 E



Craig E. Johansen
 Craig E. Johansen

2-15-00
 Date



EMERY COUNTY LAND SURVEY MONUMENT RECORD

Date of field work: FEB 3 1999 County Reference No. 0917200440
 Type of Monument: _____ Section Corner X Quarter Corner _____
 _____ Bench Mark _____ Other _____

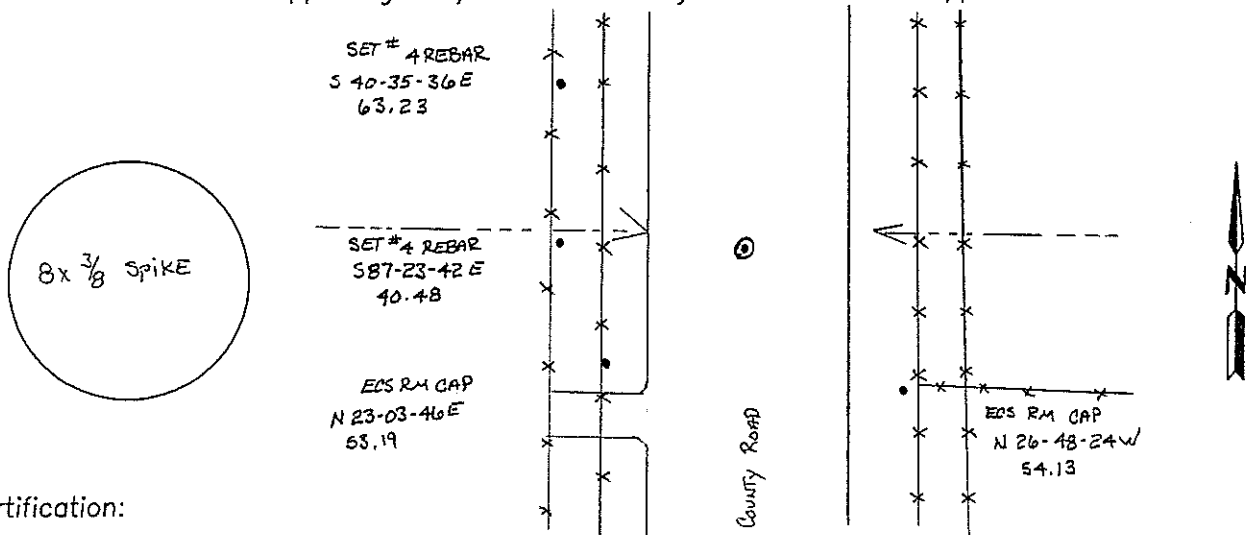
Your Description and Observation of Monument Found (Be Specific):

FOUND TWO ECS RM CAPS . MEASURED AND FOUND A SPIKE IN THE ROAD

Description of Monument, Reference Monument or Accessories Established by You to Perpetuate the Location of this Point:

SET A #4 REBAR WEST, AND NORTHWEST OF THE CORNER

Sketch showing Relative Location of Monument Accessories and Two Reference Points Stating Whether Found or Set. Show Supporting and/or Contradictory Evidence where Applicable. Include North Arrow.



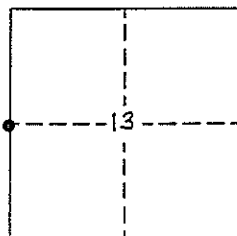
Certification:

Firm name and/or Surveyor: Johansen & Tuttle Eng. Craig E. Johansen
 Address: 90 South 100 East, Castle Dale, Utah 84513 Phone: (435) 381-2523

This is to certify that I was in responsible charge of the surveying work described in this record and that to the best of my knowledge the information presented herein is true and correct.


Location Diagram:

Section: 13
 Township: 17 S
 Range: 9 E



Craig E. Johansen
 Craig E. Johansen

2-15-00
 Date



EMERY COUNTY LAND SURVEY MONUMENT RECORD

Date of field work: Nov 30 1999 County Reference No. 0917300500

Type of Monument: ✓ Section Corner Quarter Corner
 Bench Mark Other

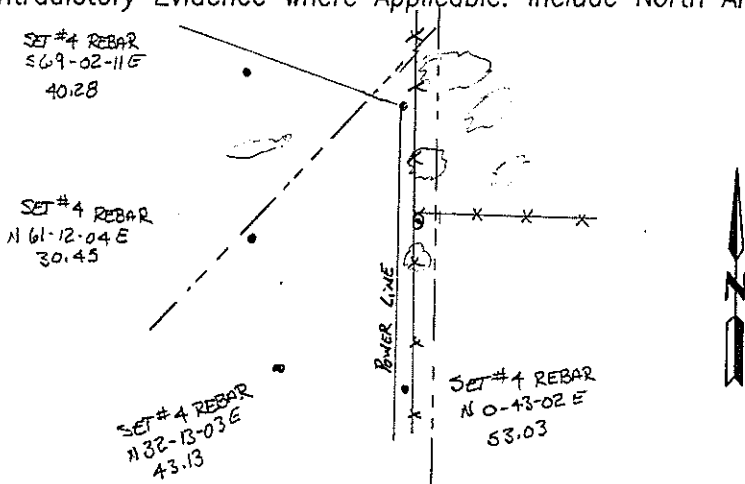

Your Description and Observation of Monument Found (Be Specific):

FOUND STD BLM CAP AT A NORTH, SOUTH, EAST FENCE CORNER

Description of Monument, Reference Monument or Accessories Established by You to Perpetuate the Location of this Point:

SET A #4 REBAR NORTHWEST, WEST, SOUTHWEST, AND SOUTH OF MONUMENT

Sketch showing Relative Location of Monument Accessories and Two Reference Points Stating Whether Found or Set. Show Supporting and/or Contradictory Evidence where Applicable. Include North Arrow.



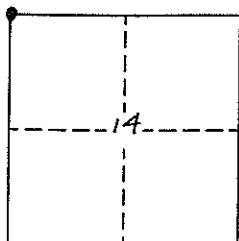
Certification:

Firm name and/or Surveyor: Johansen & Tuttle Eng. Craig E. Johansen
 Address: 90 South 100 East, Castle Dale, Utah 84513 Phone: (435) 381-2523


This is to certify that I was in responsible charge of the surveying work described in this record and that to the best of my knowledge the information presented herein is true and correct.

Location Diagram:

Section: 14
 Township: 17S
 Range: 9E



Craig E. Johansen
 Craig E. Johansen



2-15-00
 Date

EMERY COUNTY LAND SURVEY MONUMENT RECORD

Date of field work: Feb 3 1999

County Reference No. 0917300 440

Type of Monument: _____ Section Corner Quarter Corner
 _____ Bench Mark _____ Other _____

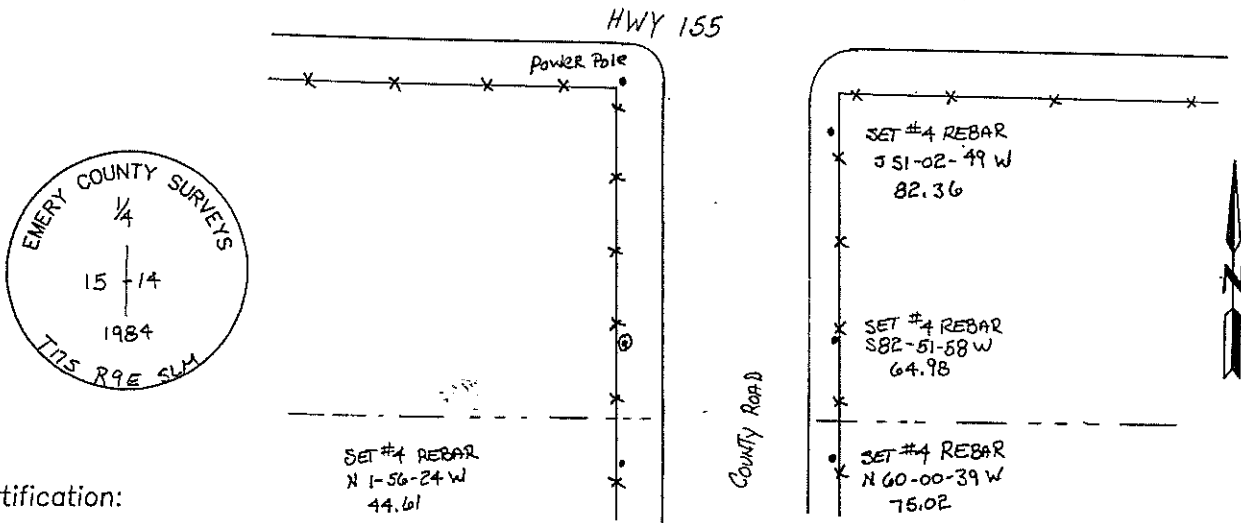
Your Description and Observation of Monument Found (Be Specific):

FOUND STD ECS CAP ALONG THE WEST RIGHT-OF-WAY FENCE OF COUNTY ROAD

Description of Monument, Reference Monument or Accessories Established by You to Perpetuate the Location of this Point:

SET A #4 REBAR NORTHEAST, EAST, SOUTHEAST, AND SOUTH OF MONUMENT

Sketch showing Relative Location of Monument Accessories and Two Reference Points Stating Whether Found or Set. Show Supporting and/or Contradictory Evidence where Applicable. Include North Arrow.



Certification:

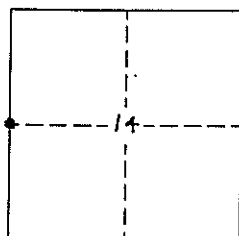
Firm name and/or Surveyor: Johansen & Tuttle Eng. Craig E. Johansen

Address: 90 South 100 East, Castle Dale, Utah 84513 Phone: (435) 381-2523

This is to certify that I was in responsible charge of the surveying work described in this record and that to the best of my knowledge the information presented herein is true and correct.


Location Diagram:

Section: 14
 Township: 17 S
 Range: 9 E



Craig E. Johansen
 Craig E. Johansen

2-15-00
 Date



EMERY COUNTY LAND SURVEY MONUMENT RECORD

Date of field work: Feb 3 1999 County Reference No. 0917240500

Type of Monument: _____ Section Corner ✓ Quarter Corner _____
 _____ Bench Mark _____ Other _____

Your Description and Observation of Monument Found (Be Specific):

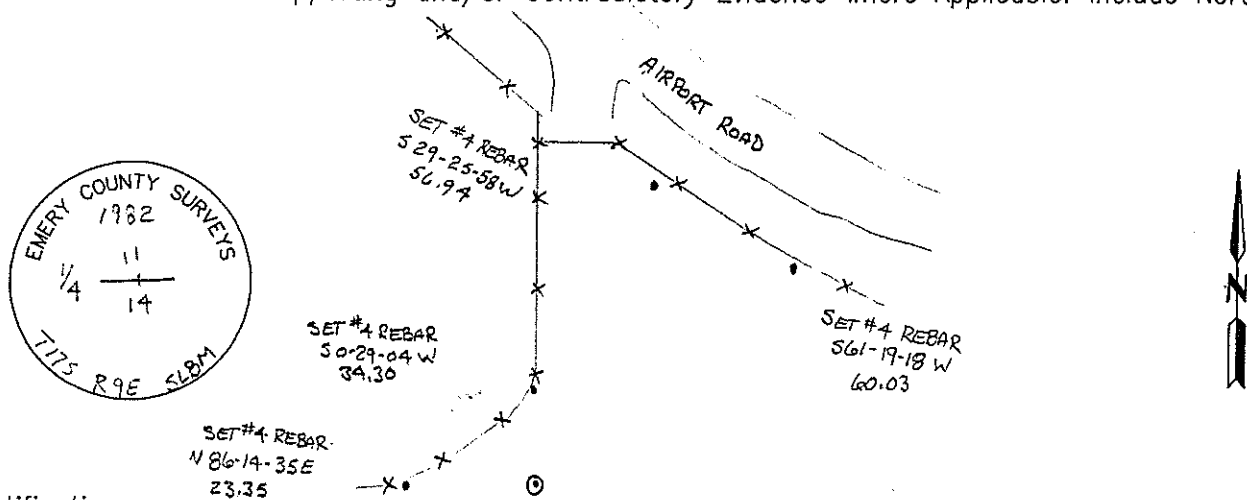
FOUND STD EGS CAP

Description of Monument, Reference Monument or Accessories Established by You to Perpetuate the Location of this Point:

SET A #4 REBAR NORTH, AND WEST OF MONUMENT

SET 2 #4 REBARS NORTH EAST OF MONUMENT

Sketch showing Relative Location of Monument Accessories and Two Reference Points Stating Whether Found or Set. Show Supporting and/or Contradictory Evidence where Applicable. Include North Arrow.



Certification:

Firm name and/or Surveyor: Johansen & Tuttle Eng. Craig E. Johansen

Address: 90 South 100 East, Castle Dale, Utah 84513 Phone: (435) 381-2523

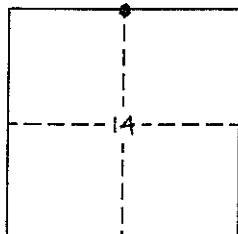
This is to certify that I was in responsible charge of the surveying work described in this record and that to the best of my knowledge the information presented herein is true and correct.

Location Diagram:

Section: 14


Township: 17S

Range: 9E



Craig E. Johansen
 Craig E. Johansen

2-15-99
 Date



EMERY COUNTY LAND SURVEY MONUMENT RECORD

Date of field work: DEC 2 1999 County Reference No. 0917340500

Type of Monument: _____ Section Corner Quarter Corner
 _____ Bench Mark _____ Other _____

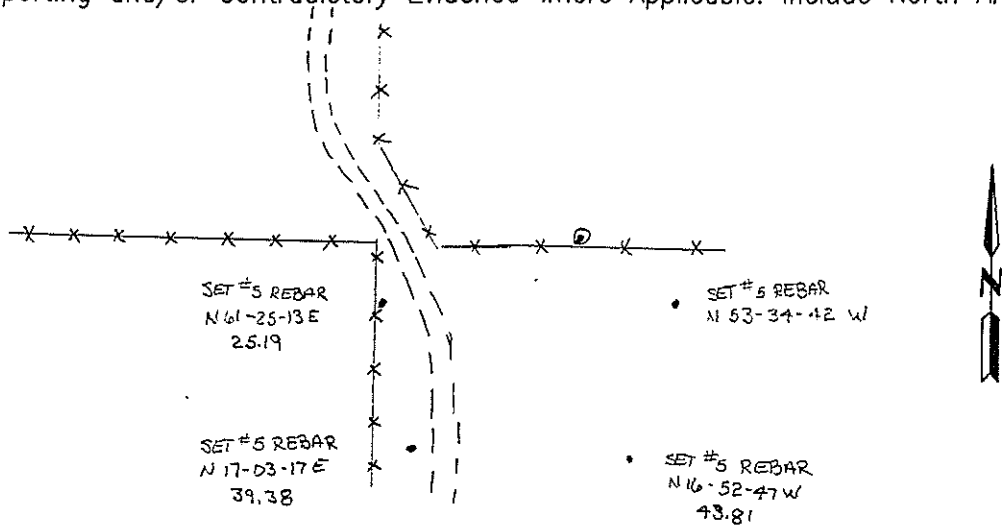

Your Description and Observation of Monument Found (Be Specific):

FOUND STD BLM CAD ALONG A EAST-WEST FENCE

Description of Monument, Reference Monument or Accessories Established by You to Perpetuate the Location of this Point:

SET TWO #5 REBAR SOUTH EAST, AND TWO SOUTH WEST OF THE MONUMENT

Sketch showing Relative Location of Monument Accessories and Two Reference Points Stating Whether Found or Set. Show Supporting and/or Contradictory Evidence where Applicable. Include North Arrow.



Certification:

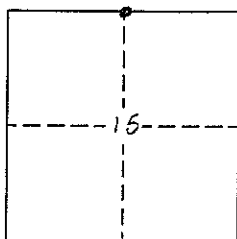
Firm name and/or Surveyor: Johansen & Tuttle Eng. Craig E. Johansen

Address: 90 South 100 East, Castle Dale, Utah 84513 Phone: (435) 381-2523

This is to certify that I was in responsible charge of the surveying work described in this record and that to the best of my knowledge the information presented herein is true and correct.


Location Diagram:

Section: 15
 Township: 17 S
 Range: 9 E



Craig E. Johansen
 Craig E. Johansen

2-15-00
 Date



EMERY COUNTY LAND SURVEY MONUMENT RECORD

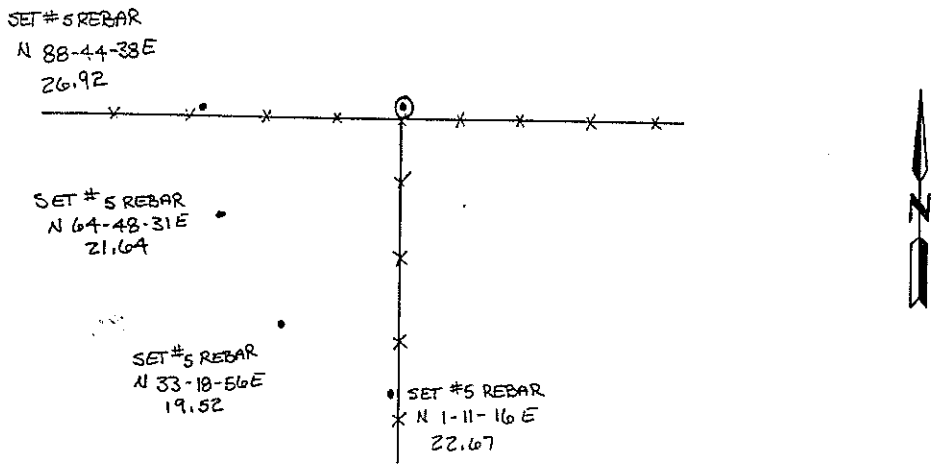

Date of field work: DEC 6 1999 County Reference No. 09 17 400 500

Type of Monument: ✓ Section Corner _____ Quarter Corner _____
 _____ Bench Mark _____ Other _____

Your Description and Observation of Monument Found (Be Specific):
 FOUND STD BLM CAP AT A EAST WEST SOUTH FENCE CORNER ALONG THE TOE OF A HILL

Description of Monument, Reference Monument or Accessories Established by You to Perpetuate the Location of this Point:
 SET A #5 REBAR SOUTH, WEST, AND TWO SOUTH WEST OF THE MONUMENT

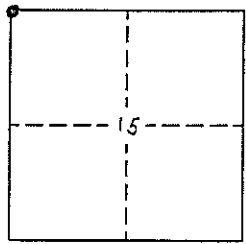
Sketch showing Relative Location of Monument Accessories and Two Reference Points Stating Whether Found or Set. Show Supporting and/or Contradictory Evidence where Applicable. Include North Arrow.



Certification:
 Firm name and/or Surveyor: Johansen & Tuttle Eng. Craig E. Johansen
 Address: 90 South 100 East, Castle Dale, Utah 84513 Phone: (435) 381-2523


This is to certify that I was in responsible charge of the surveying work described in this record and that to the best of my knowledge the information presented herein is true and correct.

Location Diagram:
 Section: 15
 Township: 17 S
 Range: 9 E



Craig E. Johansen
 Craig E. Johansen

2-15-00
 Date



EMERY COUNTY LAND SURVEY MONUMENT RECORD

Date of field work: FEB 3 1999 County Reference No. 0917400440

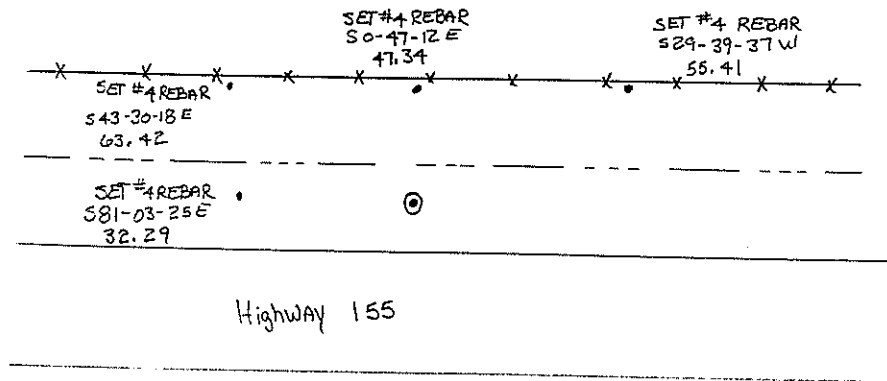

Type of Monument: _____ Section Corner ✓ Quarter Corner
 _____ Bench Mark _____ Other _____

Your Description and Observation of Monument Found (Be Specific):
 FOUND STD ELS CAP NORTH of Highway 155

Description of Monument, Reference Monument or Accessories Established by You to Perpetuate the Location of this Point:

SET A #4 REBAR NORTHEAST, NORTH, NORTHWEST, AND WEST OF THE MONUMENT

Sketch showing Relative Location of Monument Accessories and Two Reference Points Stating Whether Found or Set. Show Supporting and/or Contradictory Evidence where Applicable. Include North Arrow.

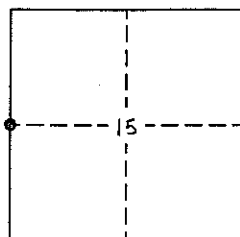


Certification:

Firm name and/or Surveyor: Johansen & Tuttle Eng. Craig E. Johansen
 Address: 90 South 100 East, Castle Dale, Utah 84513 Phone: (435) 381-2523


This is to certify that I was in responsible charge of the surveying work described in this record and that to the best of my knowledge the information presented herein is true and correct.

Location Diagram:
 Section: 15
 Township: 17 S
 Range: 9 E



Craig E. Johansen
 Craig E. Johansen

2-15-00
 Date



EMERY COUNTY LAND SURVEY MONUMENT RECORD

Date of field work: Dec 6 1999 County Reference No. 0917 500 500

Type of Monument: ✓ Section Corner _____ Quarter Corner _____
 _____ Bench Mark _____ Other _____

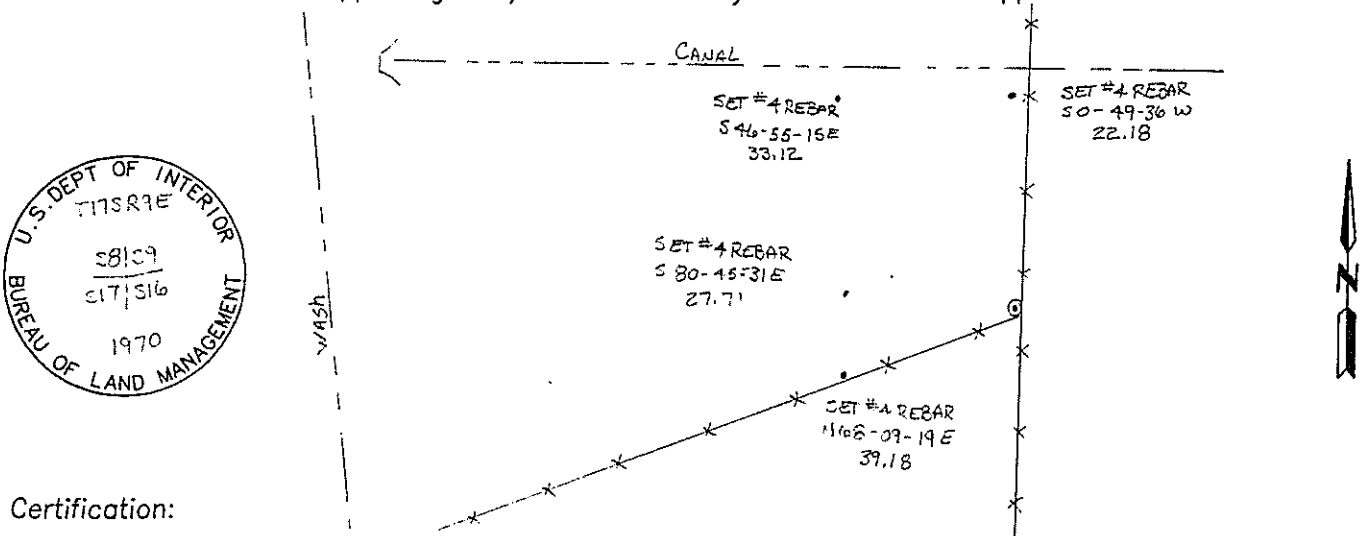
Your Description and Observation of Monument Found (Be Specific):

FOUND A STD BLM CAP AT A FENCE CORNER 30' S of the E of CANAL

Description of Monument, Reference Monument or Accessories Established by You to Perpetuate the Location of this Point:

SET A #4 REBAR NORTH, NORTHWEST, WEST, AND SOUTHWEST OF THE MONUMENT

Sketch showing Relative Location of Monument Accessories and Two Reference Points Stating Whether Found or Set. Show Supporting and/or Contradictory Evidence where Applicable. Include North Arrow.



Certification:

Firm name and/or Surveyor: Johansen & Tuttle Eng. Craig E. Johansen

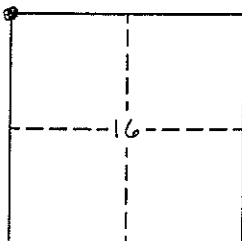
Address: 90 South 100 East, Castle Dale, Utah 84513 Phone: (435) 381-2523

This is to certify that I was in responsible charge of the surveying work described in this record and that to the best of my knowledge the information presented herein is true and correct.


Craig E. Johansen
 Craig E. Johansen

Location Diagram:

Section: 16
 Township: 17 S
 Range: 9 E



2-15-00
 Date



EMERY COUNTY LAND SURVEY MONUMENT RECORD

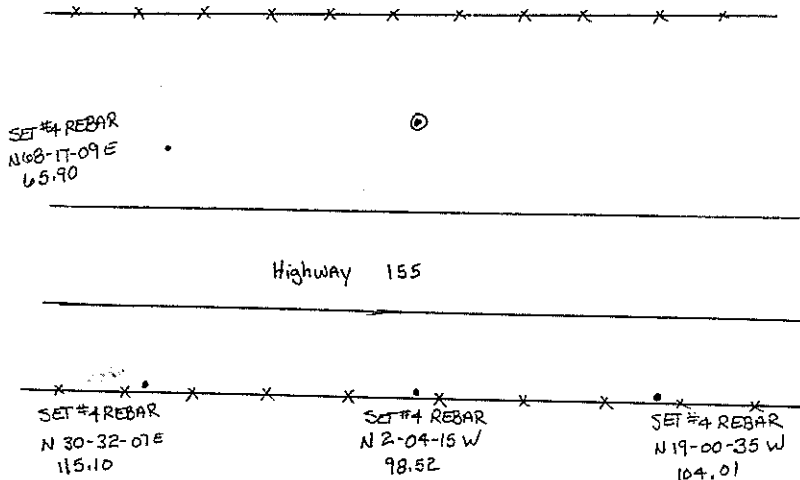
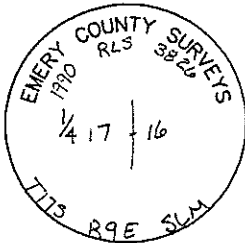
Date of field work: Dec 16 1999 County Reference No. 0917500440
 Type of Monument: _____ Section Corner ✓ Quarter Corner _____
 _____ Bench Mark _____ Other _____

Your Description and Observation of Monument Found (Be Specific):
 FOUND STD ECS CAP IN A MOUND OF STONE ON THE NORTH SLOPE OF HIGHWAY 155

Description of Monument, Reference Monument or Accessories Established by You to Perpetuate the Location of this Point:

SET A#4 REBAR SOUTHEAST, SOUTH, SOUTHWEST, AND WEST OF THE MONUMENT

Sketch showing Relative Location of Monument Accessories and Two Reference Points Stating Whether Found or Set. Show Supporting and/or Contradictory Evidence where Applicable. Include North Arrow.

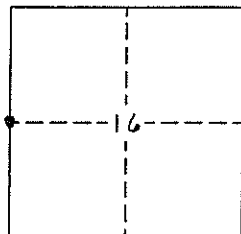


Certification:

Firm name and/or Surveyor: Johansen & Tuttle Eng. Craig E. Johansen
 Address: 90 South 100 East, Castle Dale, Utah 84513 Phone: (435) 381-2523


This is to certify that I was in responsible charge of the surveying work described in this record and that to the best of my knowledge the information presented herein is true and correct.

Location Diagram:
 Section: 16
 Township: 17 S
 Range: 9 E



Craig E. Johansen
 Craig E. Johansen

2-15-00
 Date



EMERY COUNTY LAND SURVEY MONUMENT RECORD

Date of field work: DEC 6 1999 County Reference No. 0917460 500

Type of Monument: _____ Section Corner _____ Quarter Corner _____
 _____ Bench Mark ✓ Other 1/16


Your Description and Observation of Monument Found (Be Specific):

FOUND STD BLM CAP

Description of Monument, Reference Monument or Accessories Established by You to Perpetuate the Location of this Point:

SET A #4 REBAR NORTH, NORTHWEST, WEST, AND SOUTHWEST OF THE MONUMENT

Sketch showing Relative Location of Monument Accessories and Two Reference Points Stating Whether Found or Set. Show Supporting and/or Contradictory Evidence where Applicable. Include North Arrow.

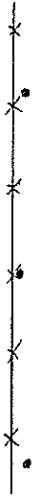


SET #4 REBAR
S 48-53-16 E
22.63

• SET #4 REBAR
S 1-55-13 W
17.01

SET #4 REBAR
N 64-53-48 E
16.77

SET #4 REBAR
N 37-43-43 E
28.16



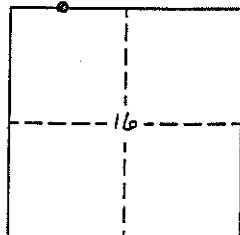
Certification:

Firm name and/or Surveyor: Johansen & Tuttle Eng. Craig E. Johansen
 Address: 90 South 100 East, Castle Dale, Utah 84513 Phone: (435) 381-2523

This is to certify that I was in responsible charge of the surveying work described in this record and that to the best of my knowledge the information presented herein is true and correct.


Location Diagram:

Section: 16
 Township: 17 S
 Range: 9 E



Craig E. Johansen
 Craig E. Johansen

2-15-00
 Date



EMERY COUNTY LAND SURVEY MONUMENT RECORD

Date of field work: Feb 9 1999 County Reference No. 0917440500

Type of Monument: _____ Section Corner Quarter Corner
 _____ Bench Mark _____ Other _____

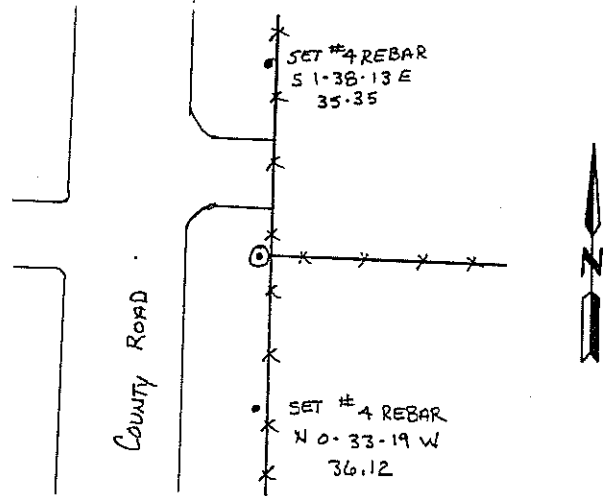

Your Description and Observation of Monument Found (Be Specific):

FOUND STD BLM CAP AT A NORTH, SOUTH, EAST FENCE CORNER

Description of Monument, Reference Monument or Accessories Established by You to Perpetuate the Location of this Point:

SET A #4 REBAR NORTH AND SOUTH OF THE MONUMENT

Sketch showing Relative Location of Monument Accessories and Two Reference Points Stating Whether Found or Set. Show Supporting and/or Contradictory Evidence where Applicable. Include North Arrow.



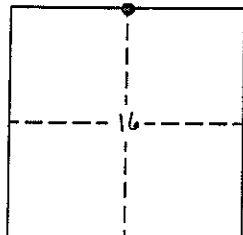
Certification:

Firm name and/or Surveyor: Johansen & Tuttle Eng. Craig E. Johansen
 Address: 90 South 100 East, Castle Dale, Utah 84513 Phone: (435) 381-2523

This is to certify that I was in responsible charge of the surveying work described in this record and that to the best of my knowledge the information presented herein is true and correct.


Location Diagram:

Section: 16
 Township: 17 S
 Range: 9 E



Craig E. Johansen
 Craig E. Johansen

2-15-00
 Date



EMERY COUNTY LAND SURVEY MONUMENT RECORD

Date of field work: DEC 6, 1999 County Reference No. 0917 540 500

Type of Monument: _____ Section Corner ✓ Quarter Corner _____
 _____ Bench Mark _____ Other _____

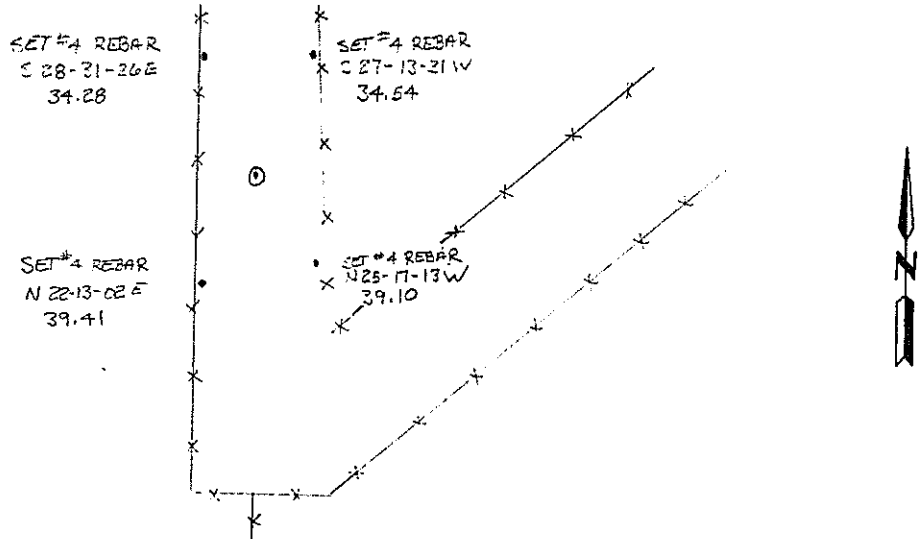
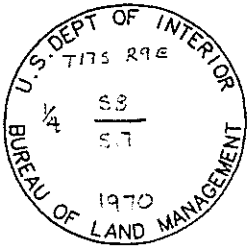
Your Description and Observation of Monument Found (Be Specific):

FOUND STD 3/4 CAP

Description of Monument, Reference Monument or Accessories Established by You to Perpetuate the Location of this Point:

SET A #4 REBAR NORTH WEST, SOUTHWEST, NORTHEAST, AND SOUTHEAST

Sketch showing Relative Location of Monument Accessories and Two Reference Points Stating Whether Found or Set. Show Supporting and/or Contradictory Evidence where Applicable. Include North Arrow.



Certification:

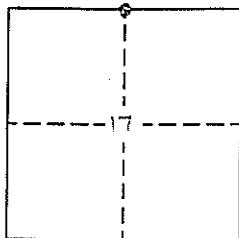
Firm name and/or Surveyor: Johansen & Tuttle Eng. Craig E. Johansen
 Address: 90 South 100 East, Castle Dale, Utah 84513 Phone: (435) 381-2523

This is to certify that I was in responsible charge of the surveying work described in this record and that to the best of my knowledge the information presented herein is true and correct.


Craig E. Johansen
 Craig E. Johansen

Location Diagram:

Section: 17
 Township: 17 N
 Range: 7 E



3-15-00
 Date



EMERY COUNTY LAND SURVEY MONUMENT RECORD

Date of field work: 6-8-99

County Reference No. 0917600500

Type of Monument: X

Section Corner _____
 Bench Mark _____

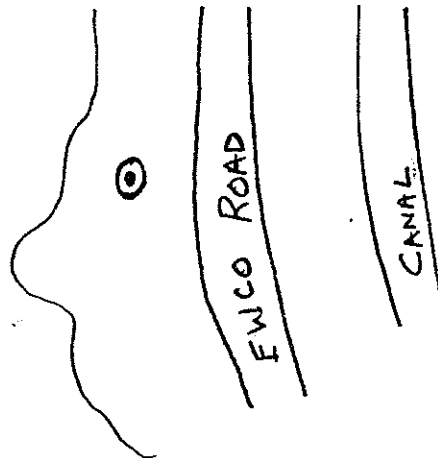

Quarter Corner _____
 Other _____

Your Description and Observation of Monument Found (Be Specific):

FOUND STANDARD BLM CAP

Description of Monument, Reference Monument or Accessories Established by You to Perpetuate the Location of this Point:

Sketch showing Relative Location of Monument Accessories and Two Reference Points Stating Whether Found or Set. Show Supporting and/or Contradictory Evidence where Applicable. Include North Arrow.



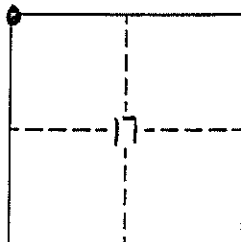
Certification:

Firm name and/or Surveyor: Johansen & Tuttle Eng. Craig E. Johansen
 Address: 90 South 100 East, Castle Dale, Utah 84513 Phone: (435) 381-2523

This is to certify that I was in responsible charge of the surveying work described in this record and that to the best of my knowledge the information presented herein is true and correct.


Location Diagram:

Section: 17
 Township: 17S
 Range: 9E



Craig E. Johansen
 Craig E. Johansen

2-15-00
 Date



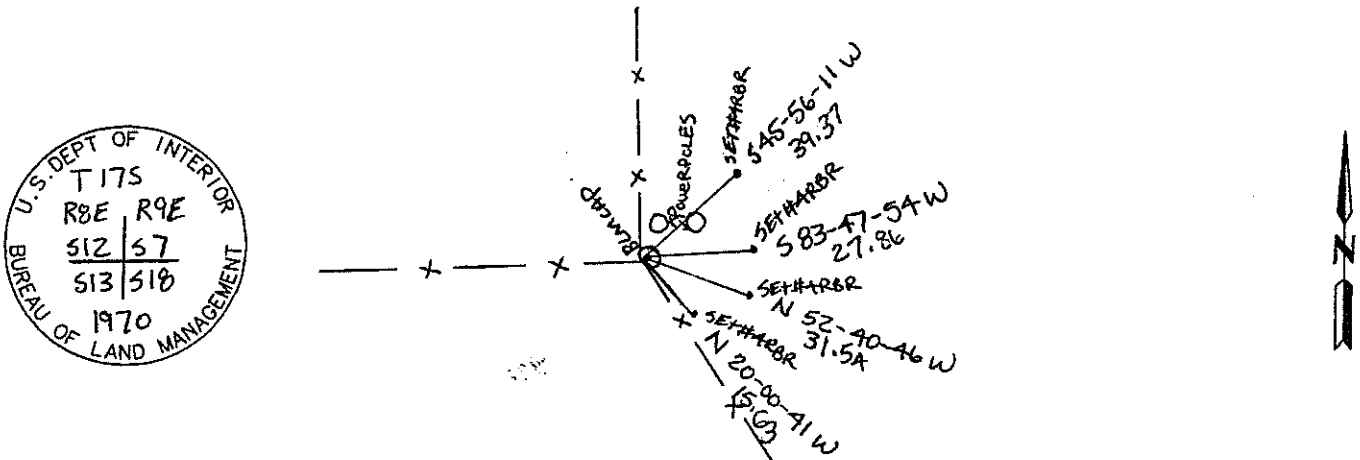
EMERY COUNTY LAND SURVEY MONUMENT RECORD

Date of field work: 12-8-99 County Reference No. 0917 700 500
 Type of Monument: X Section Corner _____ Quarter Corner _____
 _____ Bench Mark _____ Other _____

Your Description and Observation of Monument Found (Be Specific):
FOUND STANDARD BLM CAP AT A NORTH, WEST, SOUTHEAST FENCE CORNER

Description of Monument, Reference Monument or Accessories Established by You to Perpetuate the Location of this Point: **SET #4 REBAR SOUTH, SOUTHEAST, EAST, NORTHEAST**

Sketch showing Relative Location of Monument Accessories and Two Reference Points Stating Whether Found or Set. Show Supporting and/or Contradictory Evidence where Applicable. Include North Arrow.



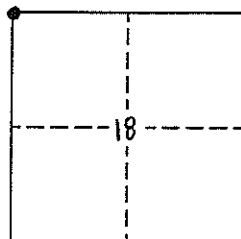
Certification:

Firm name and/or Surveyor: Johansen & Tuttle Eng. Craig E. Johansen
 Address: 90 South 100 East, Castle Dale, Utah 84513 Phone: (435) 381-2523

This is to certify that I was in responsible charge of the surveying work described in this record and that to the best of my knowledge the information presented herein is true and correct.


Location Diagram:

Section: 18
 Township: 17S
 Range: 9E



Craig E. Johansen
 Craig E. Johansen

2-15-00
 Date



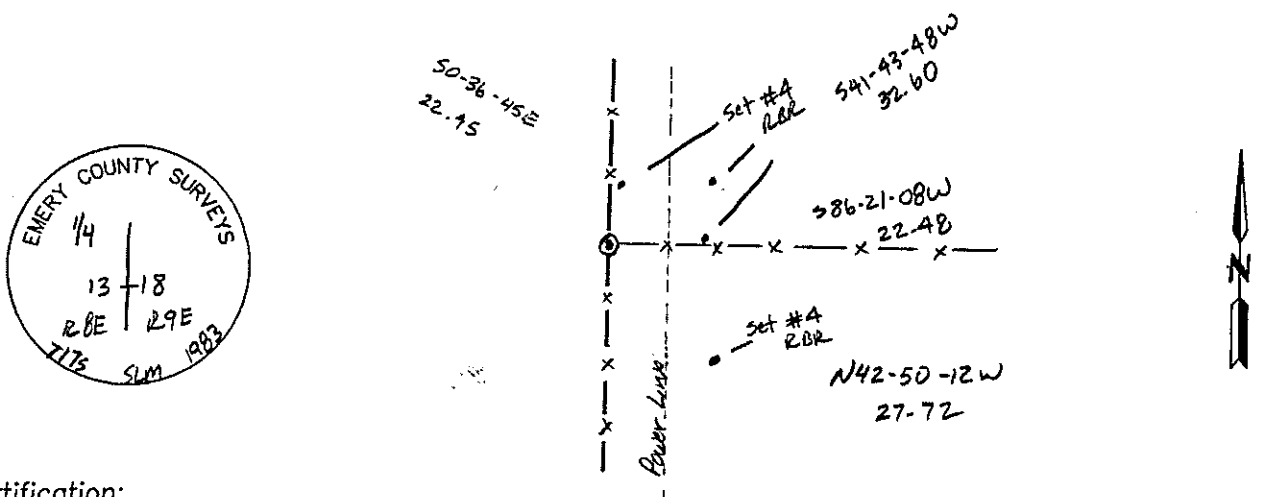
EMERY COUNTY LAND SURVEY MONUMENT RECORD

Date of field work: 12-8-99 County Reference No. 0917700440
 Type of Monument: _____ Section Corner X Quarter Corner _____
 _____ Bench Mark _____ Other _____

Your Description and Observation of Monument Found (Be Specific):
Found STD ELS Cap at a North, South, and East Fence Corner.

Description of Monument, Reference Monument or Accessories Established by You to Perpetuate the Location of this Point:
Set Number 4 Reloc North, North East, East, and South East.

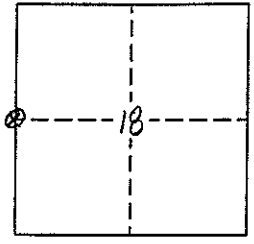
Sketch showing Relative Location of Monument Accessories and Two Reference Points Stating Whether Found or Set. Show Supporting and/or Contradictory Evidence where Applicable. Include North Arrow.



Certification:
 Firm name and/or Surveyor: Johansen & Tuttle Eng. Craig E. Johansen
 Address: 90 South 100 East, Castle Dale, Utah 84513 Phone: (435) 381-2523


This is to certify that I was in responsible charge of the surveying work described in this record and that to the best of my knowledge the information presented herein is true and correct.

Location Diagram:
 Section: 18
 Township: 17s
 Range: 9E



Craig E. Johansen
 Craig E. Johansen

2-15-00
 Date



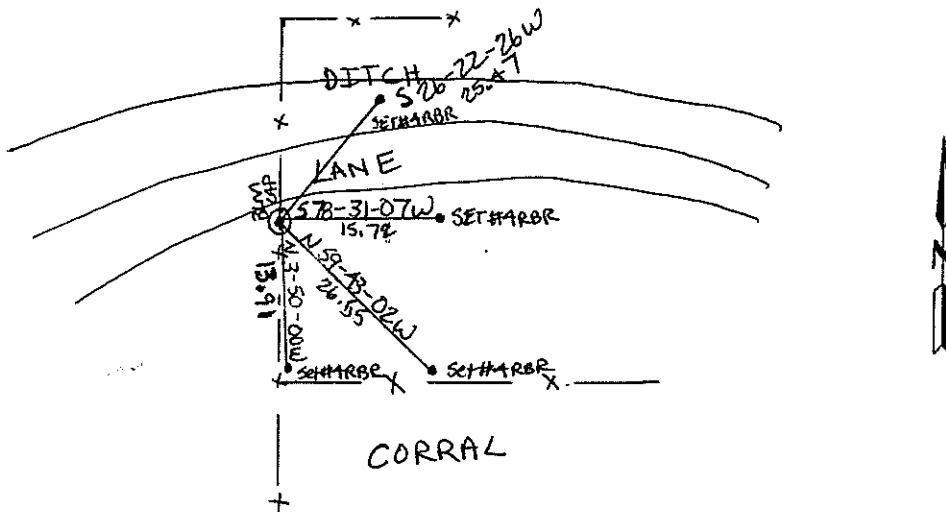

EMERY COUNTY LAND SURVEY MONUMENT RECORD

Date of field work: 12-8-99 County Reference No. 09176A0500
 Type of Monument: _____ Section Corner X Quarter Corner _____
 _____ Bench Mark _____ Other _____

Your Description and Observation of Monument Found (Be Specific):
FOUND STANDARD BLM CAP IN A NORTH, SOUTH FENCE LINE

Description of Monument, Reference Monument or Accessories Established by You to Perpetuate the Location of this Point: SET #4REBAR SOUTH, SOUTHEAST, NORTHEAST, EAST

Sketch showing Relative Location of Monument Accessories and Two Reference Points Stating Whether Found or Set. Show Supporting and/or Contradictory Evidence where Applicable. Include North Arrow.



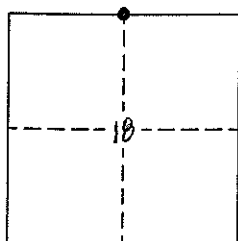
Certification:

Firm name and/or Surveyor: Johansen & Tuttle Eng. Craig E. Johansen
 Address: 90 South 100 East, Castle Dale, Utah 84513 Phone: (435) 381-2523


This is to certify that I was in responsible charge of the surveying work described in this record and that to the best of my knowledge the information presented herein is true and correct.

Craig E. Johansen
 Craig E. Johansen

Location Diagram:
 Section: 18
 Township: 17 S
 Range: 9 E



2-15-00
 Date



EMERY COUNTY LAND SURVEY MONUMENT RECORD

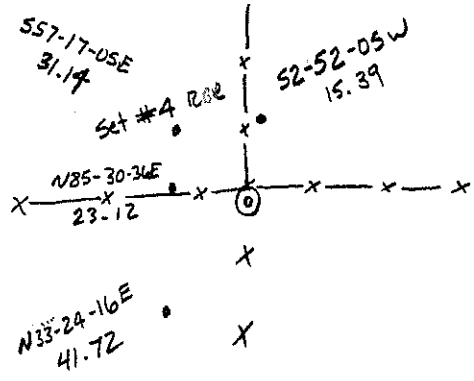

Date of field work: 12-9-99 County Reference No. 0917700400

Type of Monument: X Section Corner _____ Quarter Corner _____
 _____ Bench Mark _____ Other _____

Your Description and Observation of Monument Found (Be Specific):
 Found STDECS Cap at a North, South, East, West Fence Corner.

Description of Monument, Reference Monument or Accessories Established by You to Perpetuate the Location of this Point: Set a Number 4 Rebar North, North west, West and South West.

Sketch showing Relative Location of Monument Accessories and Two Reference Points Stating Whether Found or Set. Show Supporting and/or Contradictory Evidence where Applicable. Include North Arrow.



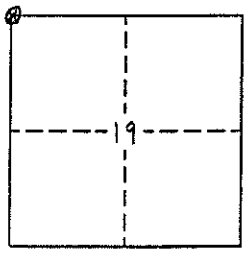
Certification:

Firm name and/or Surveyor: Johansen & Tuttle Eng. Craig E. Johansen
 Address: 90 South 100 East, Castle Dale, Utah 84513 Phone: (435) 381-2523


This is to certify that I was in responsible charge of the surveying work described in this record and that to the best of my knowledge the information presented herein is true and correct.

Craig E. Johansen
 Craig E. Johansen

Location Diagram:
 Section: 19
 Township: 17S
 Range: 9E



2-15-00
 Date



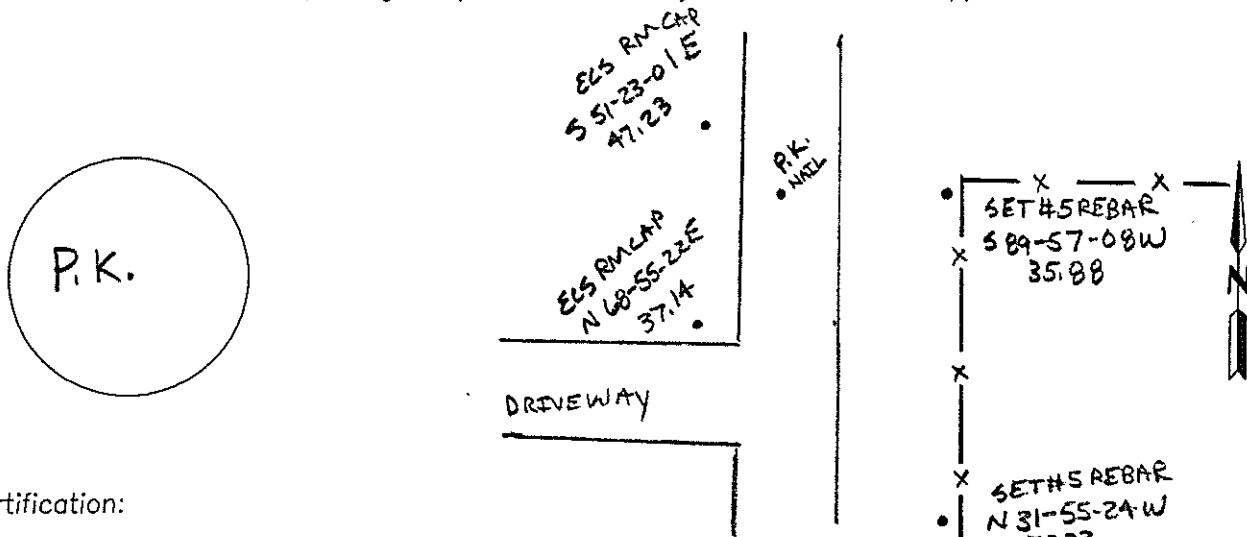
EMERY COUNTY LAND SURVEY MONUMENT RECORD

Date of field work: 12-8-99 County Reference No. 0917640400
 Type of Monument: _____ Section Corner X Quarter Corner _____
 _____ Bench Mark _____ Other _____

Your Description and Observation of Monument Found (Be Specific):
FOUND 2 STANDARD ELS RM CAPS CHAINED AND FOUND P.K. NAIL IN ROAD

Description of Monument, Reference Monument or Accessories Established by You to Perpetuate the Location of this Point: SET #5 REBAR EAST, SOUTHEAST

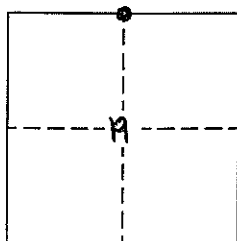
Sketch showing Relative Location of Monument Accessories and Two Reference Points Stating Whether Found or Set. Show Supporting and/or Contradictory Evidence where Applicable. Include North Arrow.



Certification:
 Firm name and/or Surveyor: Johansen & Tuttle Eng. Craig E. Johansen
 Address: 90 South 100 East, Castle Dale, Utah 84513 Phone: (435) 381-2523


This is to certify that I was in responsible charge of the surveying work described in this record and that to the best of my knowledge the information presented herein is true and correct.

Location Diagram:
 Section: 19
 Township: 17S
 Range: 9E



Craig E. Johansen
 Craig E. Johansen

2-15-00
 Date



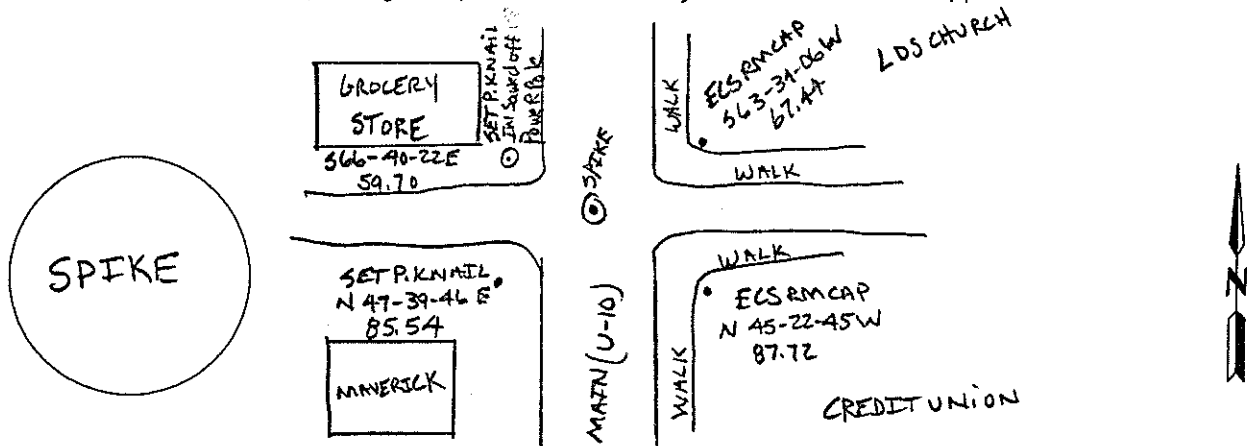
EMERY COUNTY LAND SURVEY MONUMENT RECORD

Date of field work: 2-1-99 County Reference No. 0917700340
 Type of Monument: _____ Section Corner X Quarter Corner _____
 _____ Bench Mark _____ Other _____

Your Description and Observation of Monument Found (Be Specific):
FOUND 2- ECS RMCAPS, CHAINED AND FOUND A SPIKE IN THE CENTER OF U-10

Description of Monument, Reference Monument or Accessories Established by You to Perpetuate the Location of this Point: SET A.P.K. NAIL NORTHWEST AND SOUTHWEST OF MONUMENT

Sketch showing Relative Location of Monument Accessories and Two Reference Points Stating Whether Found or Set. Show Supporting and/or Contradictory Evidence where Applicable. Include North Arrow.



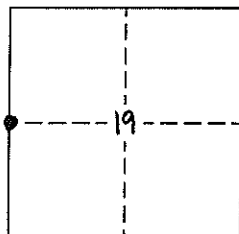
Certification:

Firm name and/or Surveyor: Johansen & Tuttle Eng. Craig E. Johansen
 Address: 90 South 100 East, Castle Dale, Utah 84513 Phone: (435) 381-2523


This is to certify that I was in responsible charge of the surveying work described in this record and that to the best of my knowledge the information presented herein is true and correct.

Craig E. Johansen
 Craig E. Johansen

Location Diagram:
 Section: 19
 Township: 17S
 Range: 9E



2-15-00
 Date



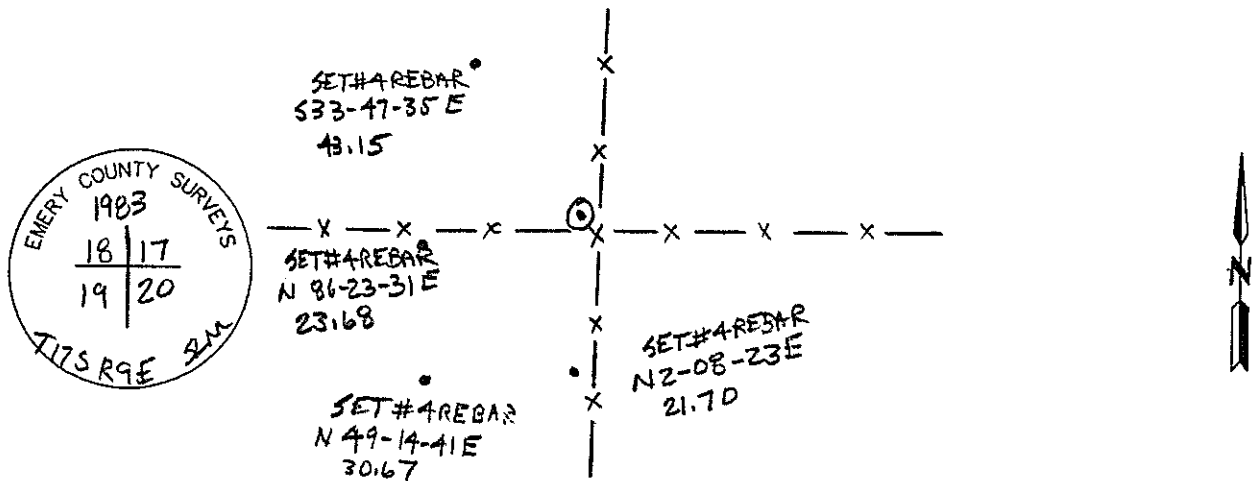
EMERY COUNTY LAND SURVEY MONUMENT RECORD

Date of field work: 12-9-99 County Reference No. 0917600400
 Type of Monument: X Section Corner _____ Quarter Corner _____
 _____ Bench Mark _____ Other _____

Your Description and Observation of Monument Found (Be Specific):
FOUND STANDARD ELS CAP AT A NORTH, SOUTH, EAST, WEST FENCE CORNER

Description of Monument, Reference Monument or Accessories Established by You to Perpetuate the Location of this Point: SET A #4 REBAR SOUTH, SOUTHWEST, WEST AND NORTHWEST FROM MONUMENT

Sketch showing Relative Location of Monument Accessories and Two Reference Points Stating Whether Found or Set. Show Supporting and/or Contradictory Evidence where Applicable. Include North Arrow.

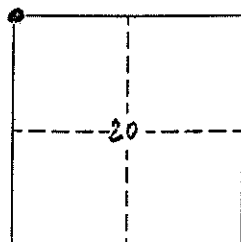


Certification:

Firm name and/or Surveyor: Johansen & Tuttle Eng. Craig E. Johansen
 Address: 90 South 100 East, Castle Dale, Utah 84513 Phone: (435) 381-2523


This is to certify that I was in responsible charge of the surveying work described in this record and that to the best of my knowledge the information presented herein is true and correct.

Location Diagram:
 Section: 20
 Township: 17S
 Range: 9E



Craig E. Johansen
 Craig E. Johansen

2-15-00
 Date



EMERY COUNTY LAND SURVEY MONUMENT RECORD

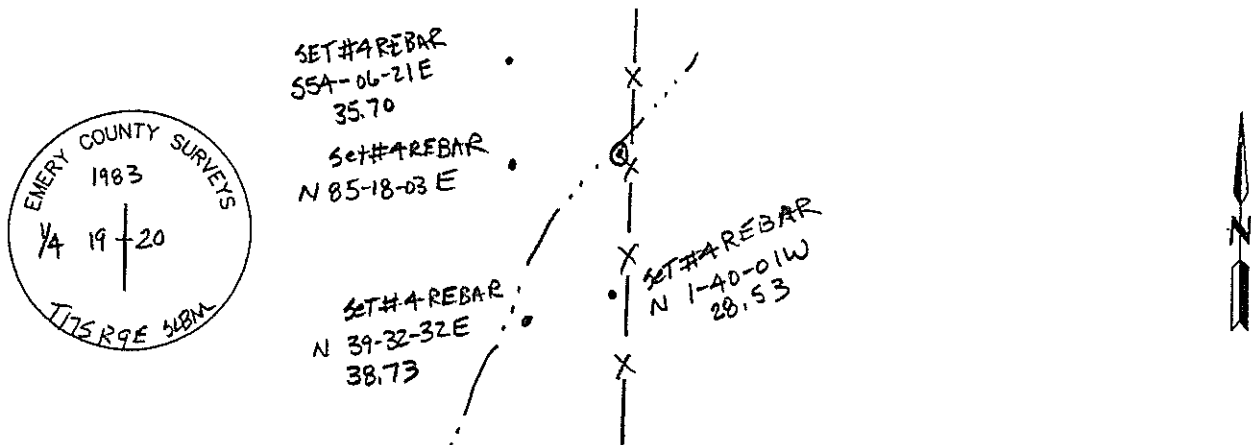
Date of field work: 12-9-99 County Reference No. 0917600340

Type of Monument: _____ Section Corner X Quarter Corner
 _____ Bench Mark _____ Other _____

Your Description and Observation of Monument Found (Be Specific):
FOUND STANDARD EUS CAP ALONG A NORTH-SOUTH FENCE

Description of Monument, Reference Monument or Accessories Established by You to Perpetuate the Location of this Point: SET #4 REBAR SOUTH, SOUTH WEST, WEST AND NORTHWEST FROM CORNER

Sketch showing Relative Location of Monument Accessories and Two Reference Points Stating Whether Found or Set. Show Supporting and/or Contradictory Evidence where Applicable. Include North Arrow.



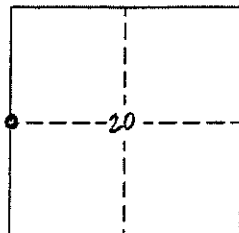
Certification:

Firm name and/or Surveyor: Johansen & Tuttle Eng. Craig E. Johansen
 Address: 90 South 100 East, Castle Dale, Utah 84513 Phone: (435) 381-2523

This is to certify that I was in responsible charge of the surveying work described in this record and that to the best of my knowledge the information presented herein is true and correct.


Location Diagram:

Section: 20
 Township: 17 S
 Range: 9 E



Craig E. Johansen
 Craig E. Johansen

2-15-00
 Date



EMERY COUNTY LAND SURVEY MONUMENT RECORD

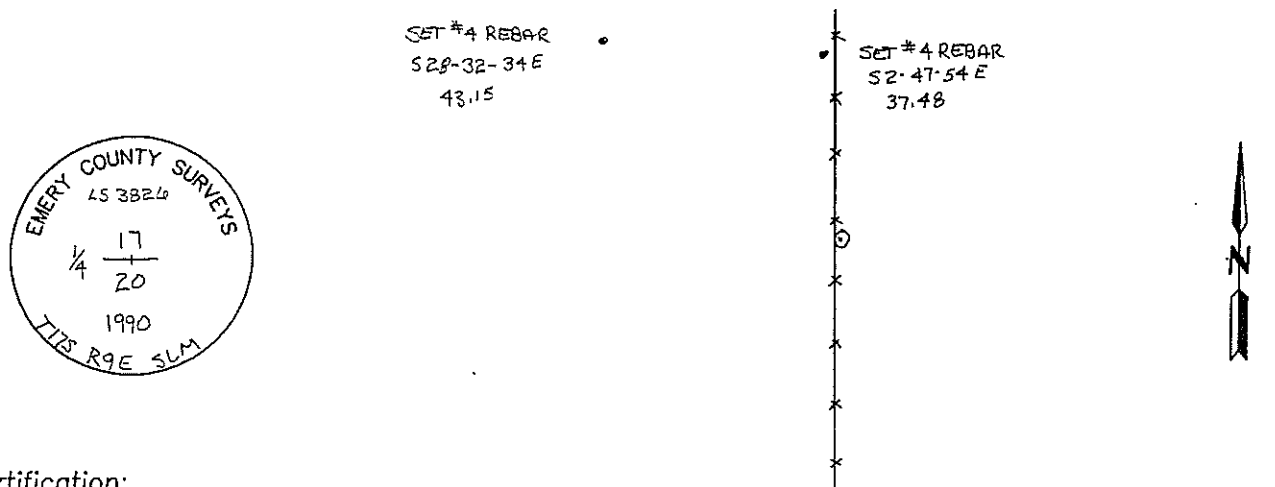
Date of field work: DEC 6 1999 County Reference No. 0917540400

Type of Monument: _____ Section Corner ✓ Quarter Corner
 _____ Bench Mark _____ Other _____

Your Description and Observation of Monument Found (Be Specific):
 FOUND STD EGS CAP ALONG A NORTH-SOUTH FENCE

Description of Monument, Reference Monument or Accessories Established by You to Perpetuate the Location of this Point:
 SET A #4 REBAR NORTH, AND NORTHWEST OF THE MONUMENT

Sketch showing Relative Location of Monument Accessories and Two Reference Points Stating Whether Found or Set. Show Supporting and/or Contradictory Evidence where Applicable. Include North Arrow.

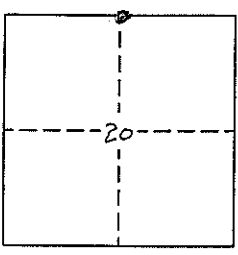


Certification:

Firm name and/or Surveyor: Johansen & Tuttle Eng. Craig E. Johansen
 Address: 90 South 100 East, Castle Dale, Utah 84513 Phone: (435) 381-2523


This is to certify that I was in responsible charge of the surveying work described in this record and that to the best of my knowledge the information presented herein is true and correct.

Location Diagram:
 Section: 20
 Township: 17S
 Range: 9E



Craig E. Johansen
 Craig E. Johansen

2-15-00
 Date



EMERY COUNTY LAND SURVEY MONUMENT RECORD

Date of field work: DEC 2 1999 County Reference No. 0917500340

Type of Monument: _____ Section Corner Quarter Corner
 _____ Bench Mark Other WITNESS CORNER

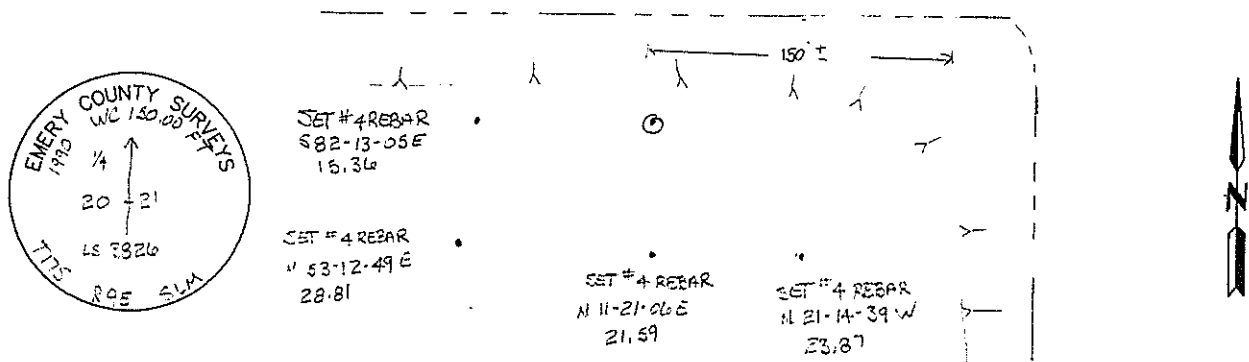
Your Description and Observation of Monument Found (Be Specific):

FOUND STD ECS CAP ALONG THE SOUTH EDGE OF A WASH

Description of Monument, Reference Monument or Accessories Established by You to Perpetuate the Location of this Point:

SET A #4 REBAR WEST, SOUTHWEST, SOUTH AND SOUTHEAST OF THE MONUMENT

Sketch showing Relative Location of Monument Accessories and Two Reference Points Stating Whether Found or Set. Show Supporting and/or Contradictory Evidence where Applicable. Include North Arrow.



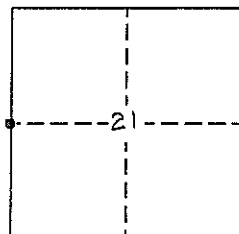
Certification:

Firm name and/or Surveyor: Johansen & Tuttle Eng. Craig E. Johansen
 Address: 90 South 100 East, Castle Dale, Utah 84513 Phone: (435) 381-2523

This is to certify that I was in responsible charge of the surveying work described in this record and that to the best of my knowledge the information presented herein is true and correct.


Location Diagram:

Section: 21
 Township: 17S
 Range: 9E



Craig E. Johansen
 Craig E. Johansen

2-15-00
 Date



EMERY COUNTY LAND SURVEY MONUMENT RECORD

Date of field work: Feb 9 1999 County Reference No. 09 17 440 400

Type of Monument: _____ Section Corner ✓ Quarter Corner
 _____ Bench Mark _____ Other _____

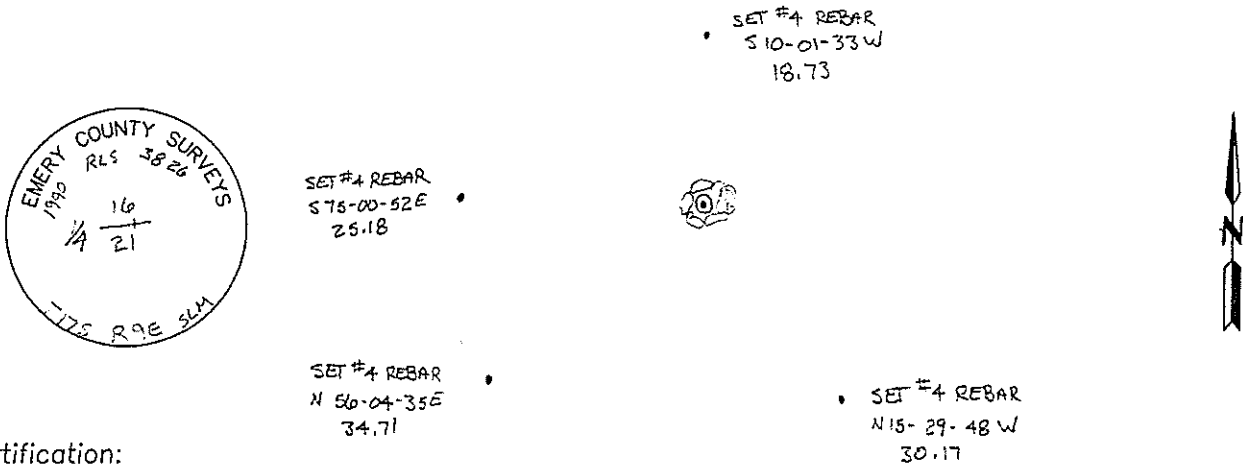
Your Description and Observation of Monument Found (Be Specific):

FOUND STD ELS CAP IN A MOUND OF STONE

Description of Monument, Reference Monument or Accessories Established by You to Perpetuate the Location of this Point:

SET A # 4 REBAR NORTH, WEST, SOUTHWEST, AND SOUTHEAST OF THE MONUMENT

Sketch showing Relative Location of Monument Accessories and Two Reference Points Stating Whether Found or Set. Show Supporting and/or Contradictory Evidence where Applicable. Include North Arrow.



Certification:

Firm name and/or Surveyor: Johansen & Tuttle Eng. Craig E. Johansen

Address: 90 South 100 East, Castle Dale, Utah 84513 Phone: (435) 381-2523

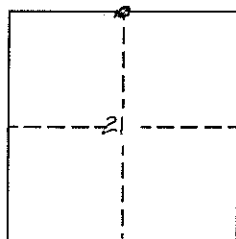
This is to certify that I was in responsible charge of the surveying work described in this record and that to the best of my knowledge the information presented herein is true and correct.

Location Diagram:

Section: 21


Township: 7S

Range: 9E



Craig E. Johansen
 Craig E. Johansen

2-15-00
 Date



EMERY COUNTY LAND SURVEY MONUMENT RECORD

Date of field work: 5-7-01

County Reference No. 1709440300

Type of Monument: _____ Section Corner Quarter Corner
 _____ Bench Mark _____ Other _____

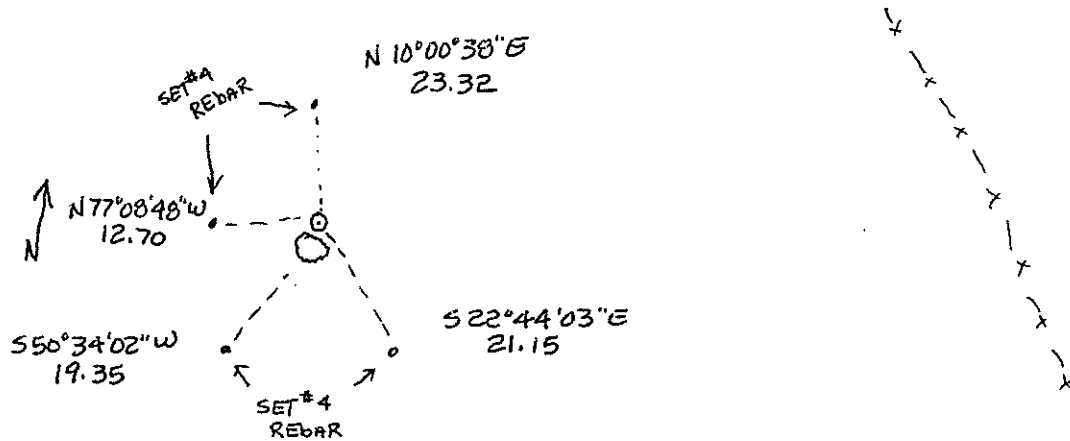

Your Description and Observation of Monument Found (Be Specific):

FOUND STD. BLM CAP 150'± west of a NORTHWEST-SOUTHEAST FENCE LINE

Description of Monument, Reference Monument or Accessories Established by You to Perpetuate the Location of this Point:

SET #4 REBAR NORTH, WEST, SOUTHWEST, and SOUTHEAST OF THE MONUMENT

Sketch showing Relative Location of Monument Accessories and Two Reference Points Stating Whether Found or Set. Show Supporting and/or Contradictory Evidence where Applicable. Include North Arrow.



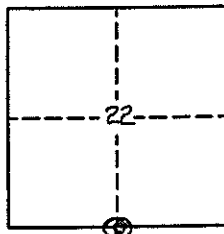
Certification:

Firm name and/or Surveyor: Johansen & Tuttle Eng.
 Address: 90 S. 100 E. Castle Dale, Utah 84513 Phone: (435) 381-2523


This is to certify that I was in responsible charge of the surveying work described in this record and that to the best of my knowledge the information presented herein is true and correct.

Location Diagram:

Section: 22
 Township: 17S
 Range: 9E



Date



EMERY COUNTY LAND SURVEY MONUMENT RECORD

Date of field work: Dec 7 1999 County Reference No. 09 17 400 340

Type of Monument: _____ Section Corner Quarter Corner
 _____ Bench Mark _____ Other _____


Your Description and Observation of Monument Found (Be Specific):

FOUND STD BLM CAP LEADING TO THE EAST

Description of Monument, Reference Monument or Accessories Established by You to Perpetuate the Location of this Point:

SET A #4 REBAR NORTH, NORTH WEST, WEST AND SOUTHWEST OF THE MONUMENT

Sketch showing Relative Location of Monument Accessories and Two Reference Points Stating Whether Found or Set. Show Supporting and/or Contradictory Evidence where Applicable. Include North Arrow.



Certification:

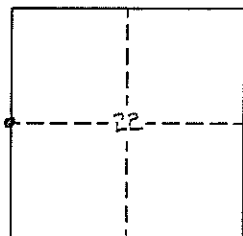
Firm name and/or Surveyor: Johansen & Tuttle Eng. Craig E. Johansen

Address: 90 South 100 East, Castle Dale, Utah 84513 Phone: (435) 381-2523

This is to certify that I was in responsible charge of the surveying work described in this record and that to the best of my knowledge the information presented herein is true and correct.


Location Diagram:

Section: 32
 Township: 17 S
 Range: 9 E



Craig E. Johansen
 Craig E. Johansen

2-15-00
 Date



EMERY COUNTY LAND SURVEY MONUMENT RECORD

Date of field work: DEC 2 1999 County Reference No. 0917340400
 Type of Monument: _____ Section Corner Quarter Corner
 _____ Bench Mark _____ Other _____

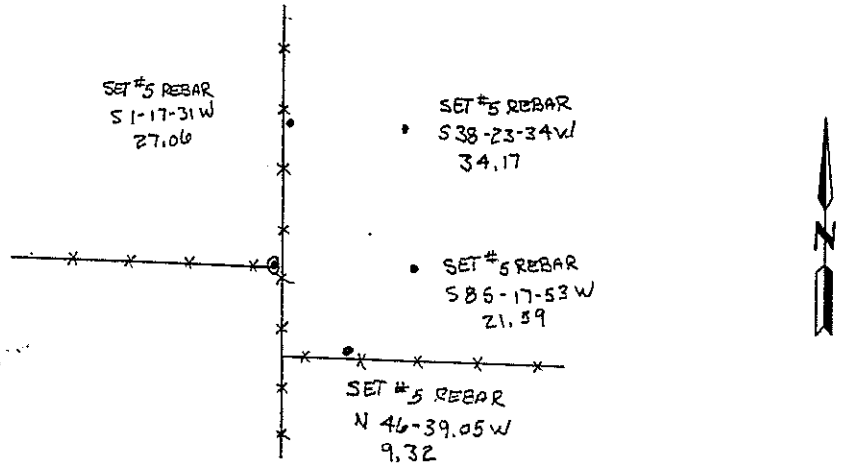

Your Description and Observation of Monument Found (Be Specific):

FOUND STD BLM CAP AT A NORTH-SOUTH, WEST FENCE CORNER

Description of Monument, Reference Monument or Accessories Established by You to Perpetuate the Location of this Point:

SET A # 5 REBAR NORTH, NORTHEAST, EAST, AND SOUTHEAST OF THE MONUMENT

Sketch showing Relative Location of Monument Accessories and Two Reference Points Stating Whether Found or Set. Show Supporting and/or Contradictory Evidence where Applicable. Include North Arrow.



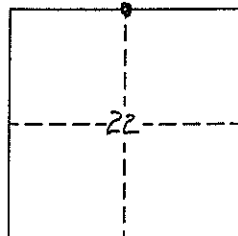
Certification:

Firm name and/or Surveyor: Johansen & Tuttle Eng. Craig E. Johansen
 Address: 90 South 100 East, Castle Dale, Utah 84513 Phone: (435) 381-2523

This is to certify that I was in responsible charge of the surveying work described in this record and that to the best of my knowledge the information presented herein is true and correct.


Location Diagram:

Section: 22
 Township: 17S
 Range: 9E



Craig E. Johansen
 Craig E. Johansen

2-15-00
 Date



EMERY COUNTY LAND SURVEY MONUMENT RECORD

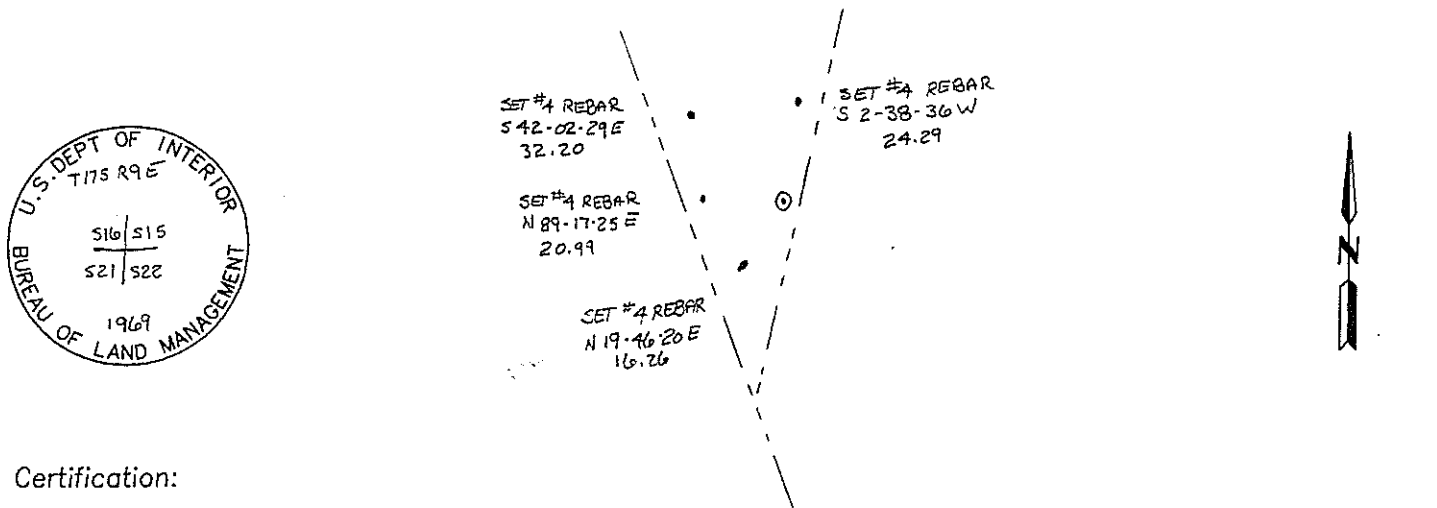
Date of field work: Feb 3 1999 County Reference No. 0917400400

Type of Monument: ✓ Section Corner _____ Quarter Corner _____
 _____ Bench Mark _____ Other _____

Your Description and Observation of Monument Found (Be Specific):
 FOUND STD BLM CAP

Description of Monument, Reference Monument or Accessories Established by You to Perpetuate the Location of this Point:
 SET A #4 REBAR North, NORTHWEST, WEST, AND SOUTHWEST OF THE MONUMENT

Sketch showing Relative Location of Monument Accessories and Two Reference Points Stating Whether Found or Set. Show Supporting and/or Contradictory Evidence where Applicable. Include North Arrow.

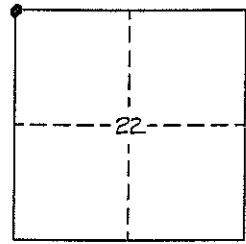


Certification:

Firm name and/or Surveyor: Johansen & Tuttle Eng. Craig E. Johansen
 Address: 90 South 100 East, Castle Dale, Utah 84513 Phone: (435) 381-2523


This is to certify that I was in responsible charge of the surveying work described in this record and that to the best of my knowledge the information presented herein is true and correct.

Location Diagram:
 Section: 22
 Township: 17S
 Range: 9E



Craig E. Johansen
 Craig E. Johansen

2-15-00
 Date



EMERY COUNTY LAND SURVEY MONUMENT RECORD

Date of field work: Nov 30 1999 County Reference No. 0917240400

Type of Monument: _____ Section Corner Quarter Corner
 _____ Bench Mark _____ Other _____

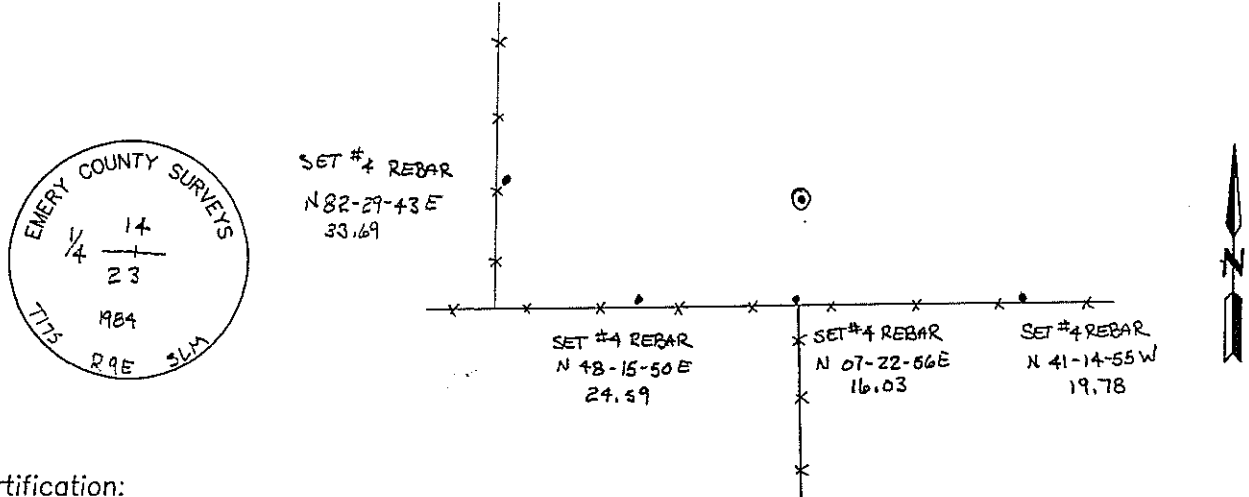
Your Description and Observation of Monument Found (Be Specific):

FOUND STD ECS CAP buried Flush with The ground INLINE WITH A FENCE TO THE SOUTH

Description of Monument, Reference Monument or Accessories Established by You to Perpetuate the Location of this Point:

SET A #4 REBAR SOUTHEAST, SOUTH, SOUTHWEST, AND WEST OF THE MONUMENT

Sketch showing Relative Location of Monument Accessories and Two Reference Points Stating Whether Found or Set. Show Supporting and/or Contradictory Evidence where Applicable. Include North Arrow.



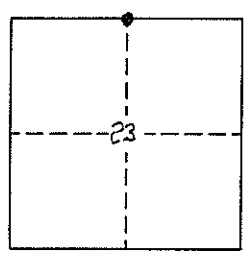
Certification:

Firm name and/or Surveyor: Johansen & Tuttle Eng. Craig E. Johansen


Address: 90 South 100 East, Castle Dale, Utah 84513 Phone: (435) 381-2523

This is to certify that I was in responsible charge of the surveying work described in this record and that to the best of my knowledge the information presented herein is true and correct.

Location Diagram:
 Section: 23
 Township: 17S
 Range: 9E



Craig E. Johansen
 Craig E. Johansen



 Date

UTAH LAND SURVEY MONUMENT RECORD

County EMERY

1709
County Reference No. 977500300

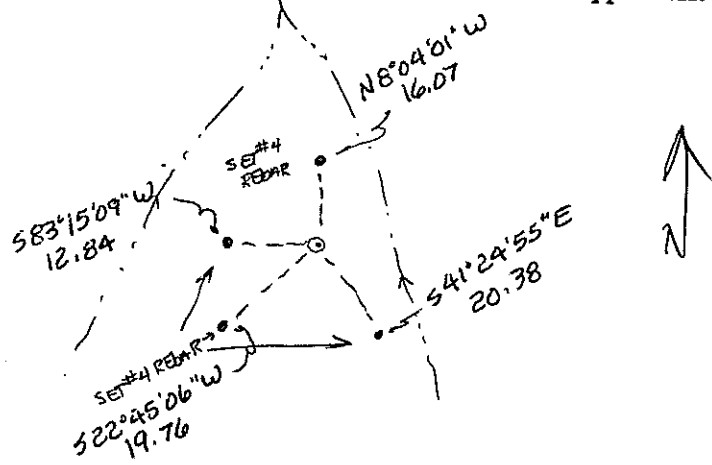
1. Date of Field Work: 1-2-01

2. Type of Monument: Section Corner Quarter Corner
(Check one) Bench Mark Other

3. Your Description and Observation of Monument Found (Be Specific):
FOUND STD BLM CAP NEAR EDGE OF WASH

4. Description of Monument, Reference Monument or Accessories Established by You to Perpetuate the Location of this Point: SET A#4 REBAR N.W. SW. & SE OF CAP

5. Sketch showing Relative Location of Monument Accessories and Two Reference Points Stating Whether Found or Set. Show Supporting and/or Contradictory Evidence where Applicable. Include North Arrow.



6. Certification:

Firm Name and/or Surveyor: JOHANSEN & TUTTLE ENG Phone: 381-2523
Address: 905 100E CASTLE DALE UTAH

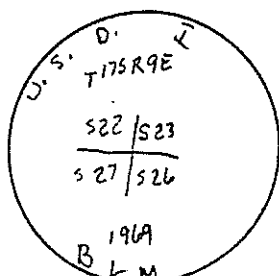
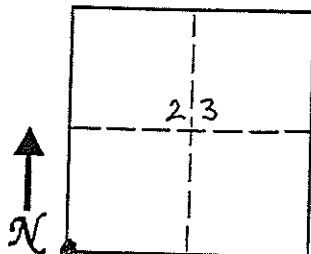
This is to certify that I was in responsible charge of the surveying work described in this record and that to the best of my knowledge the information presented herein is true and correct.

7. Location Diagram:

8. Section: 23


9. Township: 17

10. Range: 9



11. Monument Inscription:

12. Diagram Coordinate from Master Index for Townships: _____



Signature

Surveyor's Seal
(over signature)

Date

Report one monument per form.
Type or use permanent black ink.
Fill in all items.

UTAH LAND SURVEY MONUMENT RECORD

County EMERY

1709
County Reference No. 997500340

1. Date of Field Work: 1-2-01

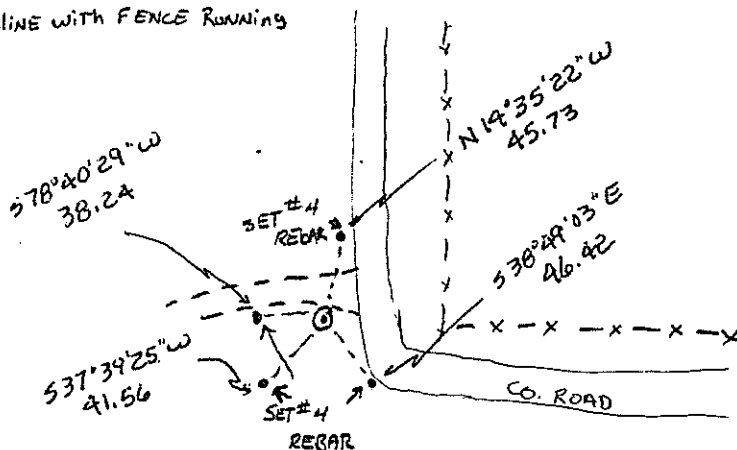
2. Type of Monument:
 (Check one) Section Corner Quarter Corner
 Bench Mark Other

3. Your Description and Observation of Monument Found (Be Specific):
FOUND STD BLM CAP buried in The ground LEANING ON A 45° West

4. Description of Monument, Reference Monument or Accessories Established by You to Perpetuate the Location of this Point: SET A#4 REBAR N-W-SW - 1/4 SE OF CAP

5. Sketch showing Relative Location of Monument Accessories and Two Reference Points Stating Whether Found or Set. Show Supporting and/or Contradictory Evidence where Applicable. Include North Arrow.

*NOTE: CAP IS IN LINE WITH FENCE RUNNING EAST



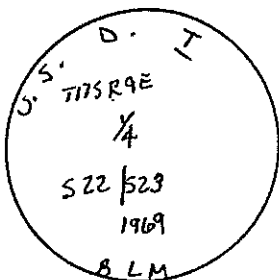
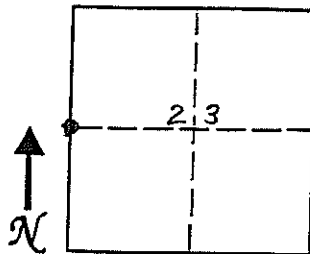
6. Certification:

Firm Name and/or Surveyor: JOHANSEN & TUTTLE ENG Phone: 381-2523
 Address: 905 100 E CASTLE DALE UTAH

This is to certify that I was in responsible charge of the surveying work described in this record and that to the best of my knowledge the information presented herein is true and correct.


7. Location Diagram:

8. Section: 23
 9. Township: 17
 10. Range: 9



11. Monument Inscription:

12. Diagram Coordinate from Master Index for Townships: _____



Report one monument per form.
 Type or use permanent black ink.
 Fill in all items.

UTAH LAND SURVEY MONUMENT RECORD

County EMERY

1709
County Reference No. 2917500360

1. Date of Field Work: 1-03-01

2. Type of Monument:

(Check one)

Section Corner

Quarter Corner

Bench Mark

Other 1/16 CORNER

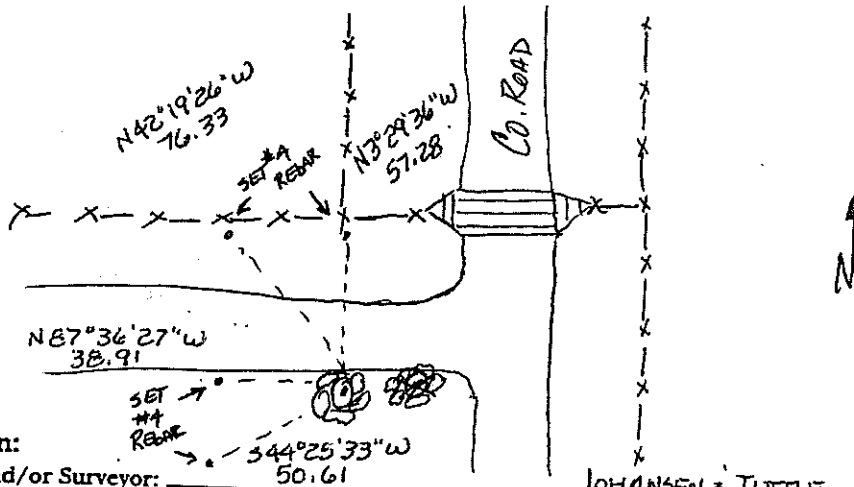
3. Your Description and Observation of Monument Found (Be Specific):

FOUND STD. BLM CAP, WITH A MOUND OF STONE, 15' ± WEST OF THE SHOULDER OF CO. ROAD

4. Description of Monument, Reference Monument or Accessories Established by You to Perpetuate the Location of this Point:

SET #4 REBAR NORTH, NORTHWEST, WEST, AND SOUTHWEST OF THE MONUMENT

5. Sketch showing Relative Location of Monument Accessories and Two Reference Points Stating Whether Found or Set. Show Supporting and/or Contradictory Evidence where Applicable. Include North Arrow.



6. Certification:

Firm Name and/or Surveyor:

JOHANSEN & TUTTLE

Phone: 381-2523

Address:

905 100 E CASTLE DALE, UTAH


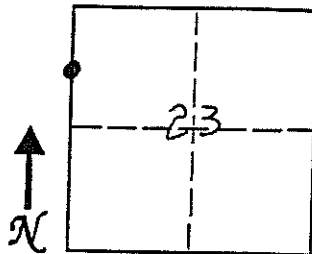
This is to certify that I was in responsible charge of the surveying work described in this record and that to the best of my knowledge the information presented herein is true and correct.

7. Location Diagram:

8. Section: 23

9. Township: 17 S

10. Range: 9 E




11. Monument Inscription:

12. Diagram Coordinate from Master Index for Townships: _____

Signature

Surveyor's Seal
(over signature)



Date

11-30-01

Report one monument per form.
Type or use permanent black ink.
Fill in all items.

UTAH LAND SURVEY MONUMENT RECORD

County EMERY

County Reference No. 1709
~~247540 300~~

1. Date of Field Work: 1-2-01

2. Type of Monument:

(Check one)

Section Corner

Quarter Corner

Bench Mark

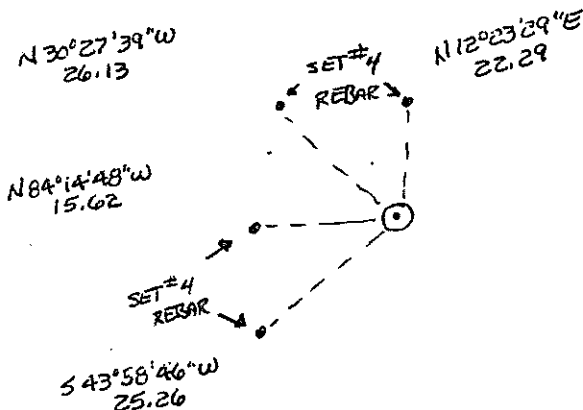
Other

3. Your Description and Observation of Monument Found (Be Specific):

FOUND STD BLM CAP

4. Description of Monument, Reference Monument or Accessories Established by You to Perpetuate the Location of this Point: SET A#4 REBAR N-NW-W- & SW OF CAP

5. Sketch showing Relative Location of Monument Accessories and Two Reference Points Stating Whether Found or Set. Show Supporting and/or Contradictory Evidence where Applicable. Include North Arrow.



6. Certification:

Firm Name and/or Surveyor:

JOHANSEN & TUTTLE ENG

Phone: 381-2523

Address:

905 100 E CASTLE DALE UTAH

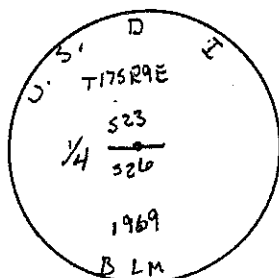
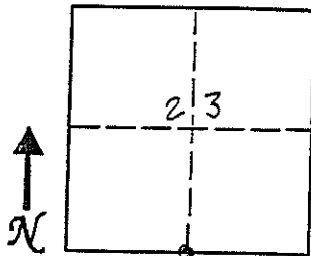
This is to certify that I was in responsible charge of the surveying work described in this record and that to the best of my knowledge the information presented herein is true and correct.

7. Location Diagram:

8. Section: 23


9. Township: 17

10. Range: 9



11. Monument Inscription:

12. Diagram Coordinate from Master Index for Townships: _____



Report one monument per form.
Type or use permanent black ink.
Fill in all items.

EMERY COUNTY LAND SURVEY MONUMENT RECORD

Date of field work: Feb 2 1999 County Reference No. 0917 300 400
 Type of Monument: ✓ Section Corner _____ Quarter Corner _____
 _____ Bench Mark _____ Other _____

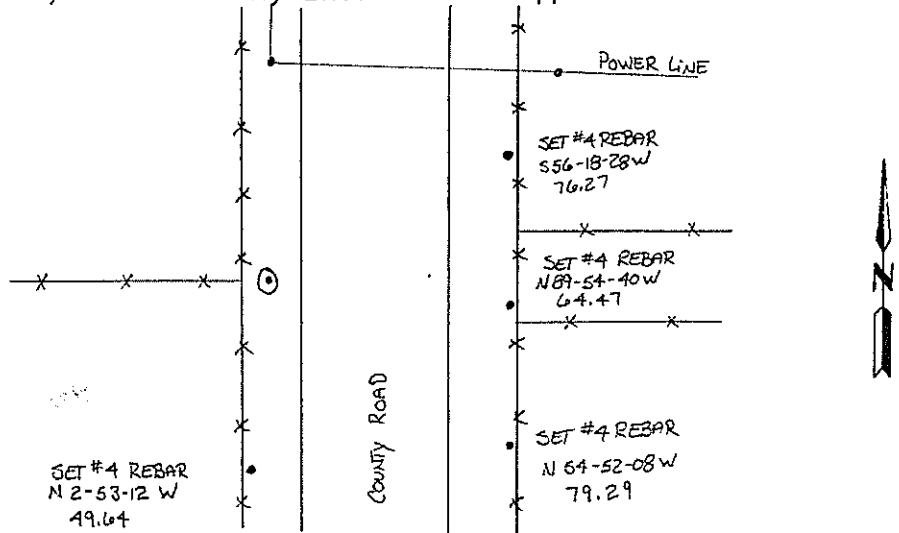

Your Description and Observation of Monument Found (Be Specific):

FOUND STD BLM CAP Along The WEST RIGHT OF WAY FENCE OF COUNTY ROAD

Description of Monument, Reference Monument or Accessories Established by You to Perpetuate the Location of this Point:

SET A #4 REBAR NORTHEAST, EAST, SOUTHEAST, AND SOUTH OF MONUMENT

Sketch showing Relative Location of Monument Accessories and Two Reference Points Stating Whether Found or Set. Show Supporting and/or Contradictory Evidence where Applicable. Include North Arrow.



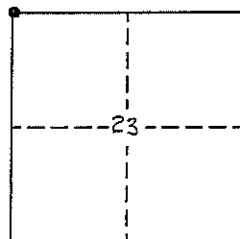
Certification:

Firm name and/or Surveyor: Johansen & Tuttle Eng. Craig E. Johansen
 Address: 90 South 100 East, Castle Dale, Utah 84513 Phone: (435) 381-2523

This is to certify that I was in responsible charge of the surveying work described in this record and that to the best of my knowledge the information presented herein is true and correct.


Location Diagram:

Section: 23
 Township: 17 S
 Range: 9 E



Craig E. Johansen
 Craig E. Johansen

2-15-00
 Date



EMERY COUNTY LAND SURVEY MONUMENT RECORD

Date of field work: JAN 4 2000 County Reference No. 0917140400

Type of Monument: _____ Section Corner Quarter Corner
 _____ Bench Mark _____ Other _____

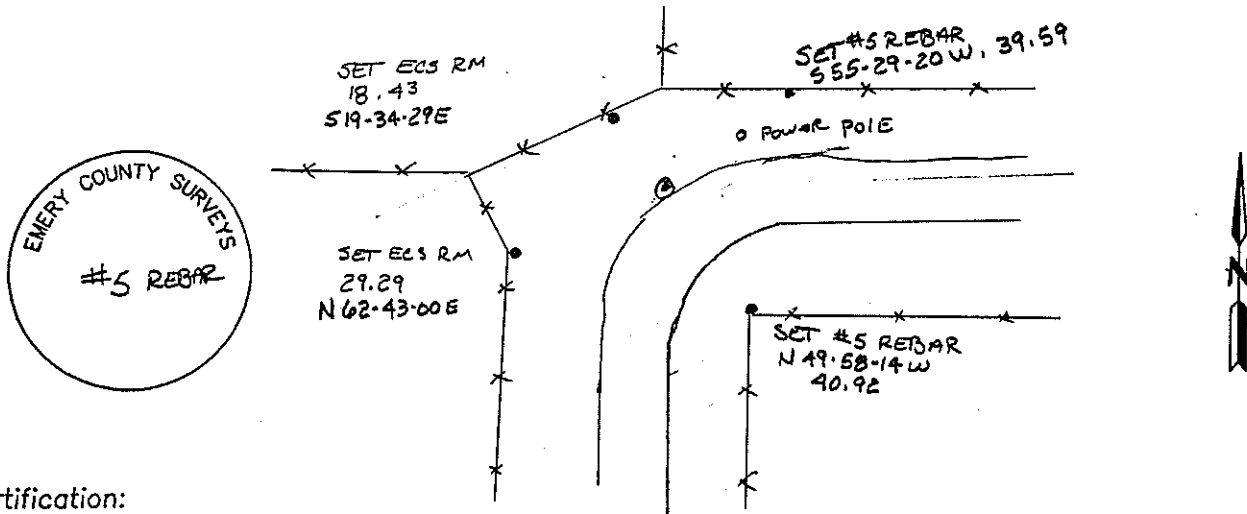
Your Description and Observation of Monument Found (Be Specific):

NO EVIDENCE FOUND

Description of Monument, Reference Monument or Accessories Established by You to Perpetuate the Location of this Point:

- SET A #5 REBAR FOR THE CORNER BY PROPORTIONATE MEASURE
- SET TWO EGS RM CAPS.
- SET TWO #5 REBAR

Sketch showing Relative Location of Monument Accessories and Two Reference Points Stating Whether Found or Set. Show Supporting and/or Contradictory Evidence where Applicable. Include North Arrow.



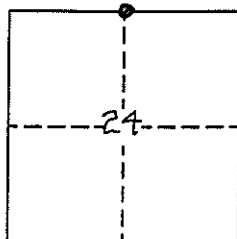
Certification:

Firm name and/or Surveyor: Johansen & Tuttle Eng. Craig E. Johansen
 Address: 90 South 100 East, Castle Dale, Utah 84513 Phone: (435) 381-2523

This is to certify that I was in responsible charge of the surveying work described in this record and that to the best of my knowledge the information presented herein is true and correct.


Location Diagram:

Section: 24
 Township: 17 S
 Range: 9 E



Craig E. Johansen
 Craig E. Johansen

2-15-00
 Date




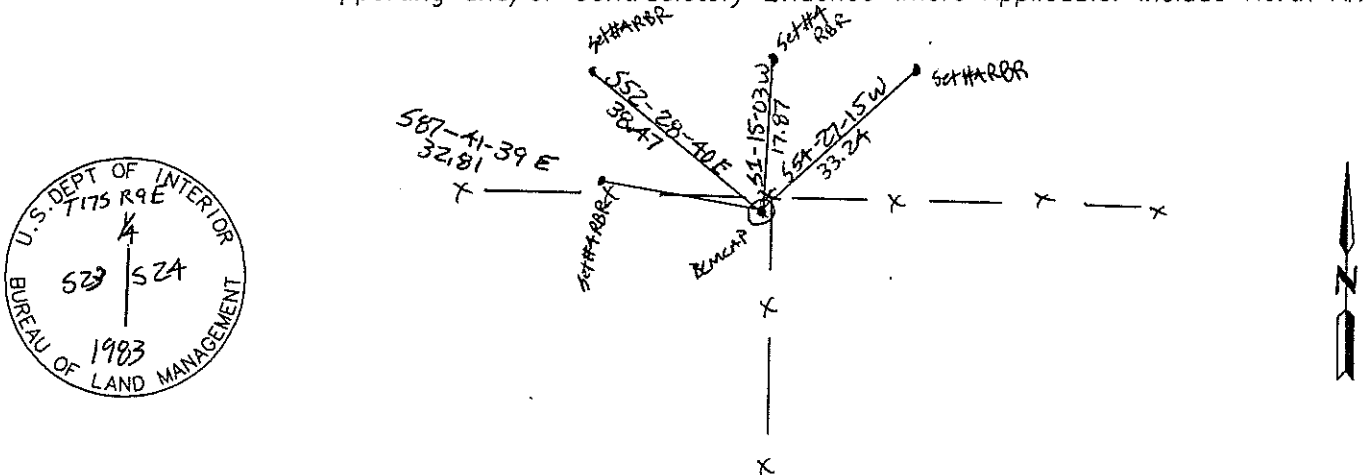
EMERY COUNTY LAND SURVEY MONUMENT RECORD

Date of field work: 12-9-99 County Reference No. 0817200340
 Type of Monument: _____ Section Corner X Quarter Corner _____
 _____ Bench Mark _____ Other _____

Your Description and Observation of Monument Found (Be Specific):
FOUND STANDARD BLM CAP AT A EAST, WEST, SOUTH FENCE CORNER

Description of Monument, Reference Monument or Accessories Established by You to Perpetuate the Location of this Point: SET #4 REBAR NORTH EAST, NORTH, NORTH WEST AND WEST OF MONUMENT

Sketch showing Relative Location of Monument Accessories and Two Reference Points Stating Whether Found or Set. Show Supporting and/or Contradictory Evidence where Applicable. Include North Arrow.

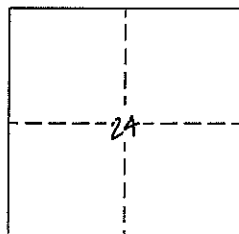


Certification:

Firm name and/or Surveyor: Johansen & Tuttle Eng. Craig E. Johansen
 Address: 90 South 100 East, Castle Dale, Utah 84513 Phone: (435) 381-2523


This is to certify that I was in responsible charge of the surveying work described in this record and that to the best of my knowledge the information presented herein is true and correct.

Location Diagram:
 Section: 24
 Township: 17S
 Range: 9E



Craig E. Johansen
 Craig E. Johansen

2-15-00
 Date



EMERY COUNTY LAND SURVEY MONUMENT RECORD

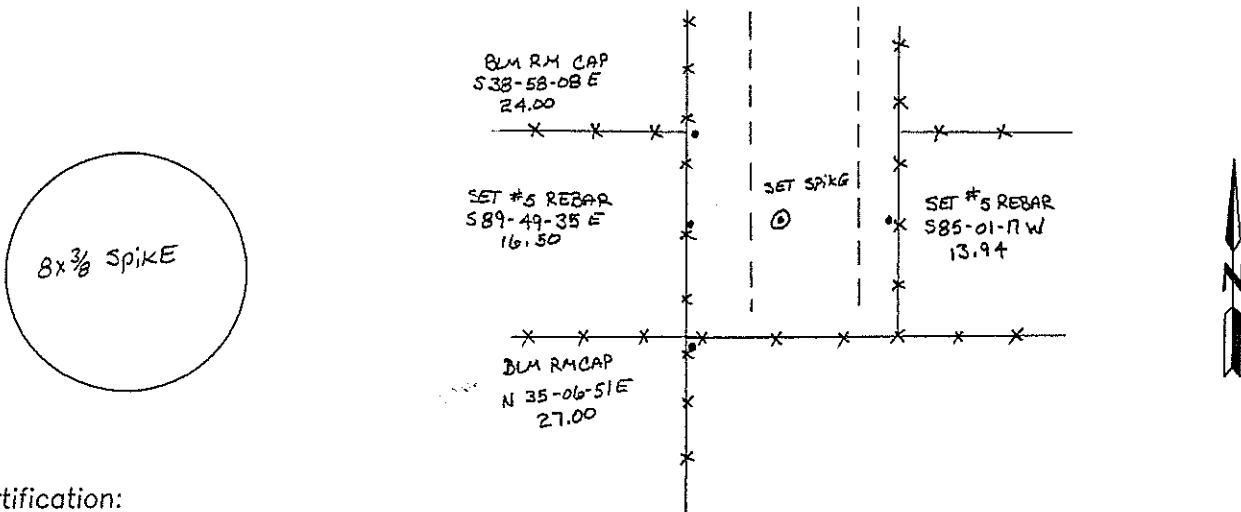
Date of field work: Nov 30 1999 County Reference No. 0917200400
 Type of Monument: ✓ Section Corner _____ Quarter Corner _____
 _____ Bench Mark _____ Other _____

Your Description and Observation of Monument Found (Be Specific):
 FOUND TWO BLM R M CAPS IN WEST RIGHT-OF-WAY FENCE

Description of Monument, Reference Monument or Accessories Established by You to Perpetuate the Location of this Point:

MEASURED AND SET A $8 \times \frac{3}{8}$ SPIKE IN THE ROAD
 SET A #5 REBAR EAST, AND WEST OF CORNER

Sketch showing Relative Location of Monument Accessories and Two Reference Points Stating Whether Found or Set. Show Supporting and/or Contradictory Evidence where Applicable. Include North Arrow.

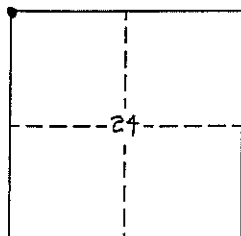


Certification:

Firm name and/or Surveyor: Johansen & Tuttle Eng. Craig E. Johansen
 Address: 90 South 100 East, Castle Dale, Utah 84513 Phone: (435) 381-2523


This is to certify that I was in responsible charge of the surveying work described in this record and that to the best of my knowledge the information presented herein is true and correct.

Location Diagram:
 Section: 24
 Township: 17 S
 Range: 9 E



Craig E. Johansen
 Craig E. Johansen

2-15-00
 Date



EMERY COUNTY LAND SURVEY MONUMENT RECORD

Date of field work: Nov 30 1999 County Reference No. 0917200 340

Type of Monument: Section Corner ✓ Quarter Corner
 Bench Mark Other

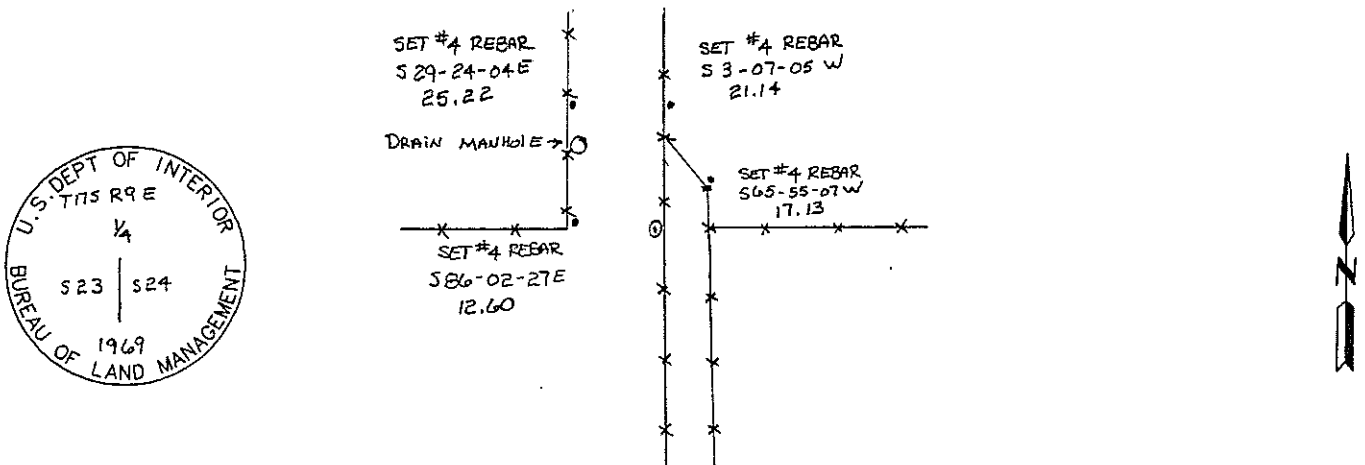
Your Description and Observation of Monument Found (Be Specific):

FOUND STD BLM CAP ALONG A NORTH, SOUTH FENCE

Description of Monument, Reference Monument or Accessories Established by You to Perpetuate the Location of this Point:

SET A #4 REBAR NORTH, NORTHEAST, NORTHWEST, AND WEST OF MONUMENT

Sketch showing Relative Location of Monument Accessories and Two Reference Points Stating Whether Found or Set. Show Supporting and/or Contradictory Evidence where Applicable. Include North Arrow.



Certification:

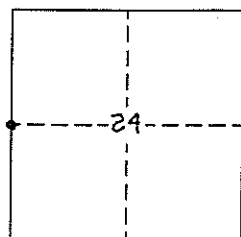
Firm name and/or Surveyor: Johansen & Tuttle Eng. Craig E. Johansen

Address: 90 South 100 East, Castle Dale, Utah 84513 Phone: (435) 381-2523

This is to certify that I was in responsible charge of the surveying work described in this record and that to the best of my knowledge the information presented herein is true and correct.


Location Diagram:

Section: 24
 Township: 17 S
 Range: 9 E



Craig E. Johansen
 Craig E. Johansen

2-15-00
 Date



EMERY COUNTY LAND SURVEY MONUMENT RECORD

Date of field work: 11-30-99

County Reference No. 0917140300

Type of Monument: _____ Section Corner X Quarter Corner _____
 _____ Bench Mark _____ Other _____

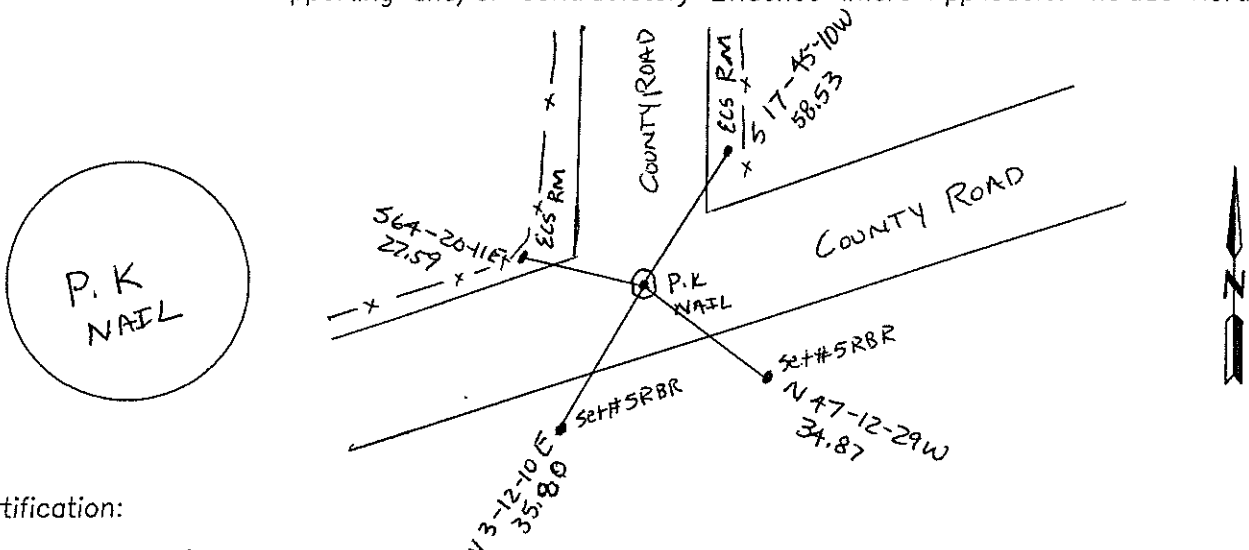
Your Description and Observation of Monument Found (Be Specific):

FOUND TWO EMERY COUNTY SURVEY'S RM CAPS

Description of Monument, Reference Monument or Accessories Established by You to Perpetuate the Location of this Point: SET A P.K. NAIL IN ROAD FOR CORNER

SET A #5 REBAR SOUTHEAST AND SOUTHWEST OF CORNER

Sketch showing Relative Location of Monument Accessories and Two Reference Points Stating Whether Found or Set. Show Supporting and/or Contradictory Evidence where Applicable. Include North Arrow.



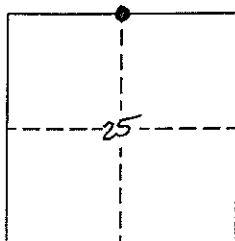
Certification:

Firm name and/or Surveyor: Johansen & Tuttle Eng. Craig E. Johansen

Address: 90 South 100 East, Castle Dale, Utah 84513 Phone: (435) 381-2523


This is to certify that I was in responsible charge of the surveying work described in this record and that to the best of my knowledge the information presented herein is true and correct.

Location Diagram:
 Section: 25
 Township: 17S
 Range: 9E



Craig E. Johansen
 Craig E. Johansen

2-15-00
 Date



EMERY COUNTY LAND SURVEY MONUMENT RECORD

Date of field work: Nov 30 1999

County Reference No. 0917200300

Type of Monument: ✓

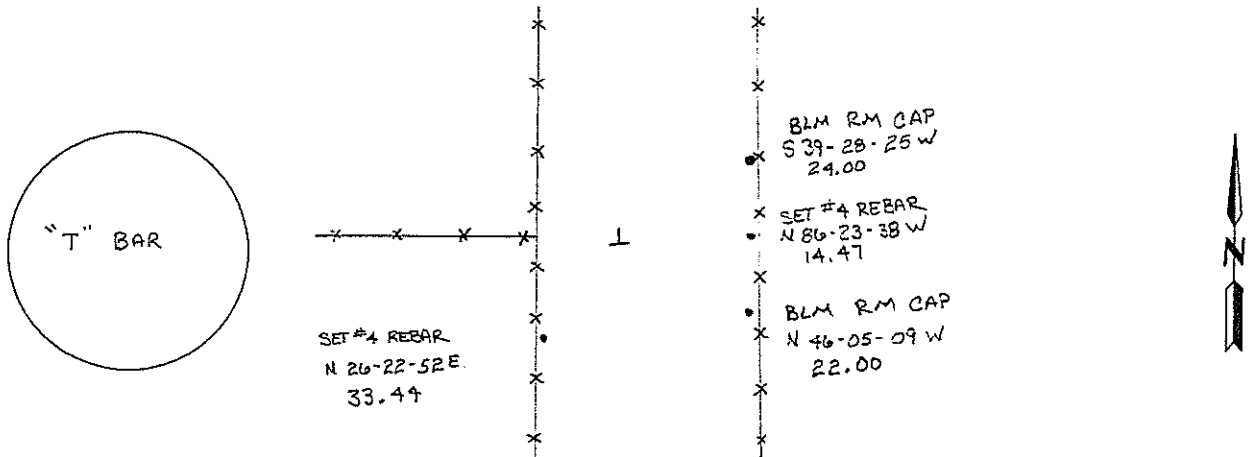
Section Corner _____
Bench Mark _____

Quarter Corner _____
Other _____

Your Description and Observation of Monument Found (Be Specific):
FOUND TWO BLM RM CAPS. MEASURED AND FOUND 4" BAR

Description of Monument, Reference Monument or Accessories Established by You to Perpetuate the Location of this Point:
SET A #4 REBAR SOUTHWEST, AND EAST OF MONUMENT

Sketch showing Relative Location of Monument Accessories and Two Reference Points Stating Whether Found or Set. Show Supporting and/or Contradictory Evidence where Applicable. Include North Arrow.

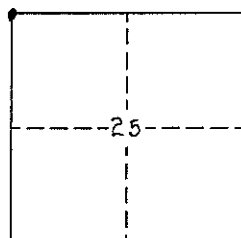


Certification:

Firm name and/or Surveyor: Johansen & Tuttle Eng. Craig E. Johansen
Address: 90 South 100 East, Castle Dale, Utah 84513 Phone: (435) 381-2523


This is to certify that I was in responsible charge of the surveying work described in this record and that to the best of my knowledge the information presented herein is true and correct.

Location Diagram:
Section: 25
Township: 17S
Range: 9E



Craig E. Johansen
Craig E. Johansen

2-15-00
Date



EMERY COUNTY LAND SURVEY MONUMENT RECORD

Date of field work: Dec 7 1999 County Reference No. 0917400300
 Type of Monument: ✓ Section Corner _____ Quarter Corner _____
 _____ Bench Mark _____ Other _____

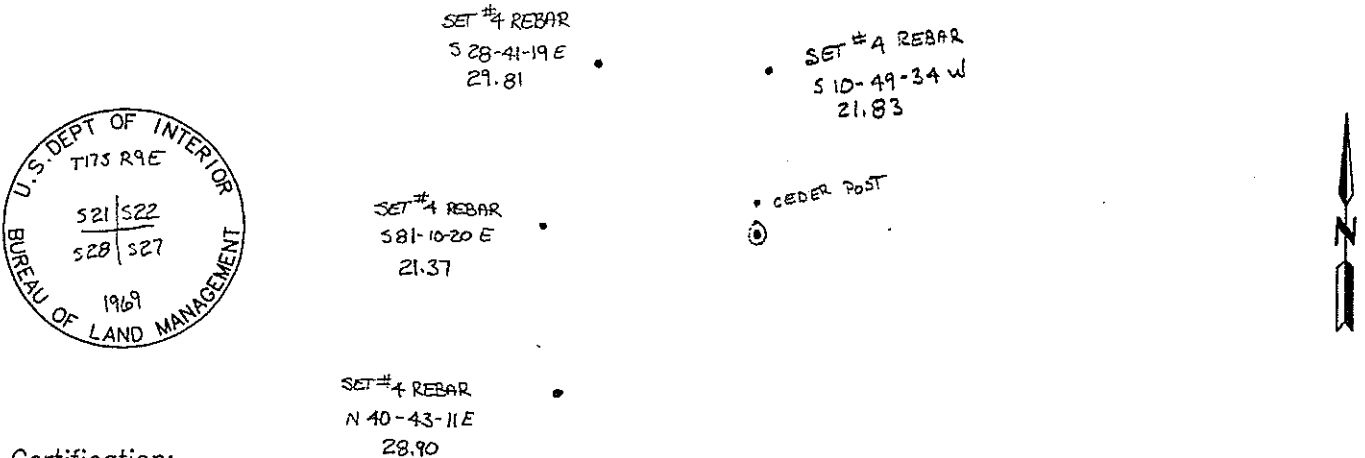
Your Description and Observation of Monument Found (Be Specific):

FOUND STD BLM CAP

Description of Monument, Reference Monument or Accessories Established by You to Perpetuate the Location of this Point:

SET A #4 REBAR NORTH, NORTHWEST, WEST, AND SOUTHWEST OF THE MONUMENT

Sketch showing Relative Location of Monument Accessories and Two Reference Points Stating Whether Found or Set. Show Supporting and/or Contradictory Evidence where Applicable. Include North Arrow.



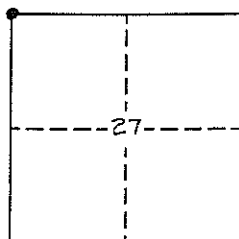
Certification:

Firm name and/or Surveyor: Johansen & Tuttle Eng. Craig E. Johansen
 Address: 90 South 100 East, Castle Dale, Utah 84513 Phone: (435) 381-2523

This is to certify that I was in responsible charge of the surveying work described in this record and that to the best of my knowledge the information presented herein is true and correct.


Location Diagram:

Section: 27
 Township: 17S
 Range: 9E



Craig E. Johansen
 Craig E. Johansen

2-15-00
 Date



EMERY COUNTY LAND SURVEY MONUMENT RECORD

Date of field work: Dec 7 1999 County Reference No. 0917 400 240

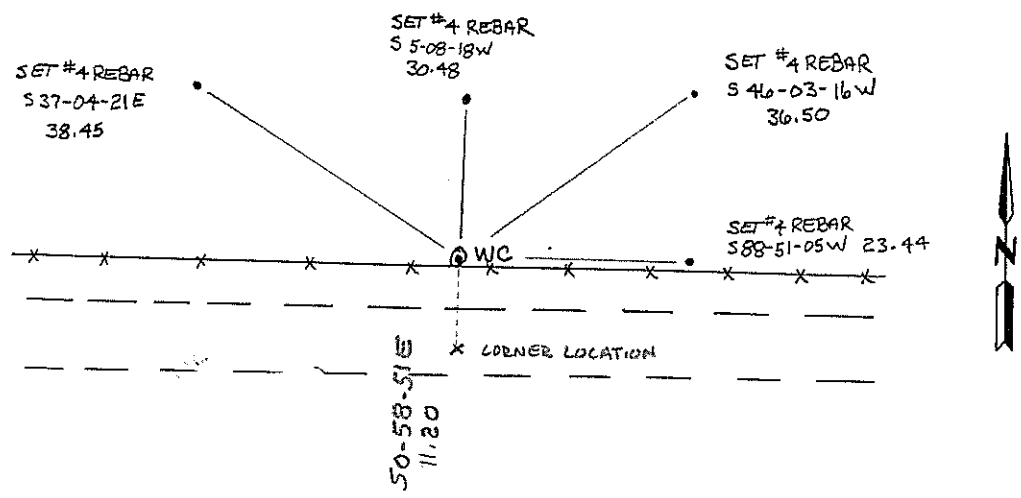

Type of Monument: _____ Section Corner Quarter Corner
 _____ Bench Mark Other WITNESS CORNER

Your Description and Observation of Monument Found (Be Specific):
 FOUND STD BLM CAP ALONG A EAST-WEST FENCE, ON THE NORTH SIDE OF A LANE

Description of Monument, Reference Monument or Accessories Established by You to Perpetuate the Location of this Point:

SET A #4 REBAR EAST, NORTHEAST, NORTH, AND, NORTHWEST OF THE MONUMENT

Sketch showing Relative Location of Monument Accessories and Two Reference Points Stating Whether Found or Set. Show Supporting and/or Contradictory Evidence where Applicable. Include North Arrow.

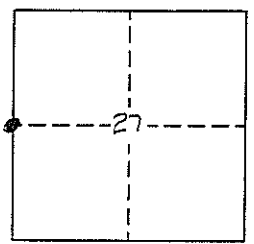


Certification:

Firm name and/or Surveyor: Johansen & Tuttle Eng. Craig E. Johansen
 Address: 90 South 100 East, Castle Dale, Utah 84513 Phone: (435) 381-2523


This is to certify that I was in responsible charge of the surveying work described in this record and that to the best of my knowledge the information presented herein is true and correct.

Location Diagram:
 Section: 27
 Township: 17S
 Range: 9E



Craig E. Johansen
 Craig E. Johansen

2-15-00
 Date



EMERY COUNTY LAND SURVEY MONUMENT RECORD

Date of field work: Dec 7 1999 County Reference No. 0917440 300

Type of Monument: _____ Section Corner ✓ Quarter Corner
 _____ Bench Mark _____ Other _____

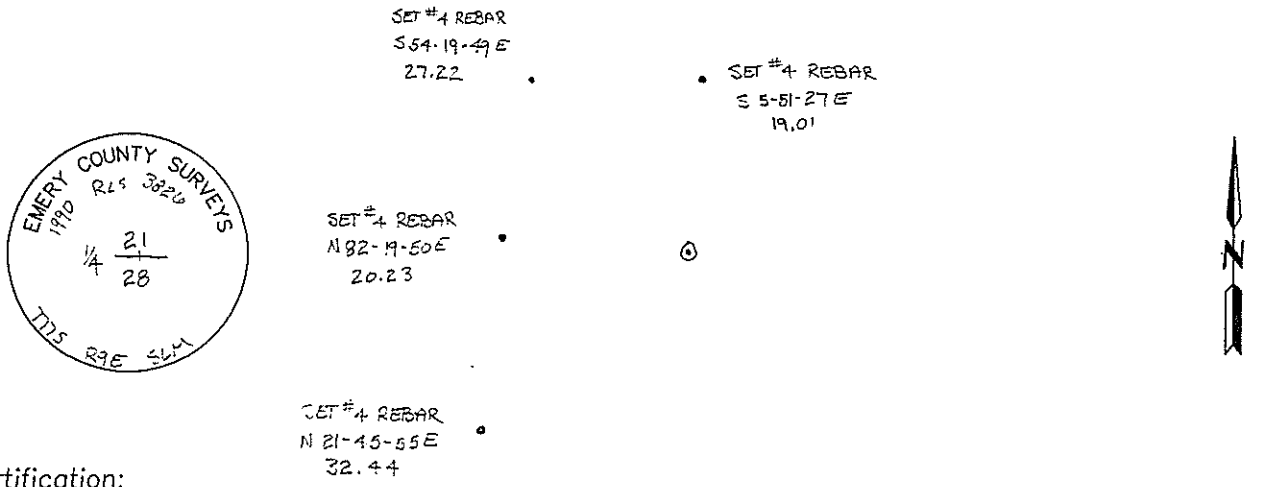
Your Description and Observation of Monument Found (Be Specific):

FOUND STD ECS CAP WITH ORIGINAL ROCK BURIED ALONG SIDE.

Description of Monument, Reference Monument or Accessories Established by You to Perpetuate the Location of this Point:

SET A #4 REBAR NORTH, NORTHWEST, WEST, AND SOUTHWEST OF THE MONUMENT

Sketch showing Relative Location of Monument Accessories and Two Reference Points Stating Whether Found or Set. Show Supporting and/or Contradictory Evidence where Applicable. Include North Arrow.

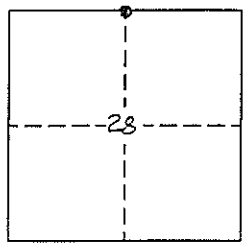


Certification:

Firm name and/or Surveyor: Johansen & Tuttle Eng. Craig E. Johansen
 Address: 90 South 100 East, Castle Dale, Utah 84513 Phone: (435) 381-2523


This is to certify that I was in responsible charge of the surveying work described in this record and that to the best of my knowledge the information presented herein is true and correct.

Location Diagram:
 Section: 28
 Township: 17S
 Range: 9E



Craig E. Johansen
 Craig E. Johansen

2-15-00
 Date



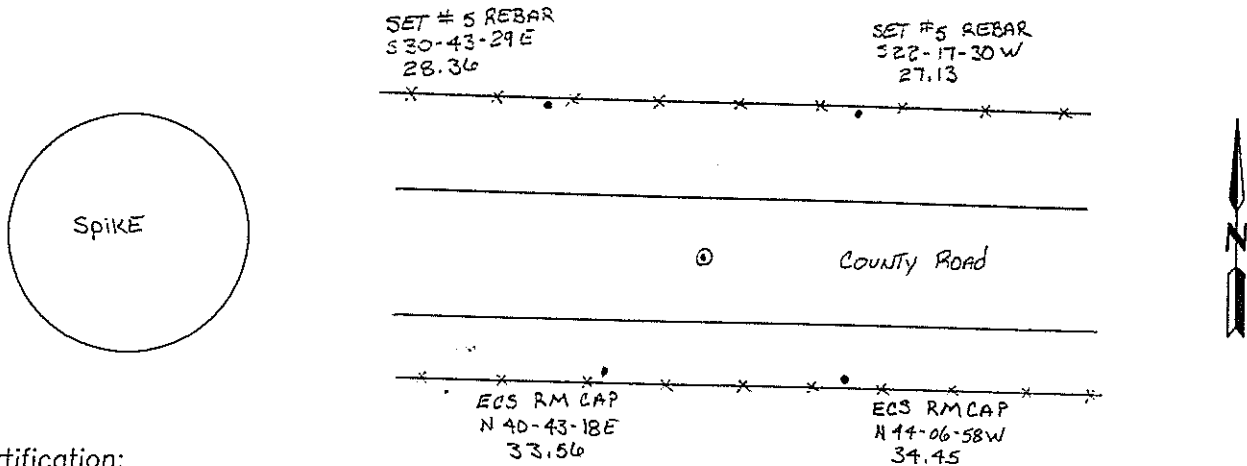
EMERY COUNTY LAND SURVEY MONUMENT RECORD

Date of field work: Jan 26 1999 County Reference No. 0917500240
 Type of Monument: _____ Section Corner Quarter Corner
 _____ Bench Mark _____ Other _____

Your Description and Observation of Monument Found (Be Specific):
 FOUND TWO ECS RM CAPS ALONG THE SOUTH RIGHT-OF-WAY FENCE OF COUNTY ROAD.
 MEASURED AND FOUND A SPIKE IN THE ROAD.

Description of Monument, Reference Monument or Accessories Established by You to Perpetuate the Location of this Point:
 SET A #5 REBAR NORTHWEST, AND NORTHEAST OF THE MONUMENT

Sketch showing Relative Location of Monument Accessories and Two Reference Points Stating Whether Found or Set. Show Supporting and/or Contradictory Evidence where Applicable. Include North Arrow.



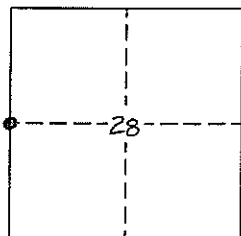
Certification:

Firm name and/or Surveyor: Johansen & Tuttle Eng. Craig E. Johansen
 Address: 90 South 100 East, Castle Dale, Utah 84513 Phone: (435) 381-2523

This is to certify that I was in responsible charge of the surveying work described in this record and that to the best of my knowledge the information presented herein is true and correct.


Location Diagram:

Section: 28
 Township: 17 S
 Range: 9 E



Craig E. Johansen
 Craig E. Johansen

2-15-00
 Date



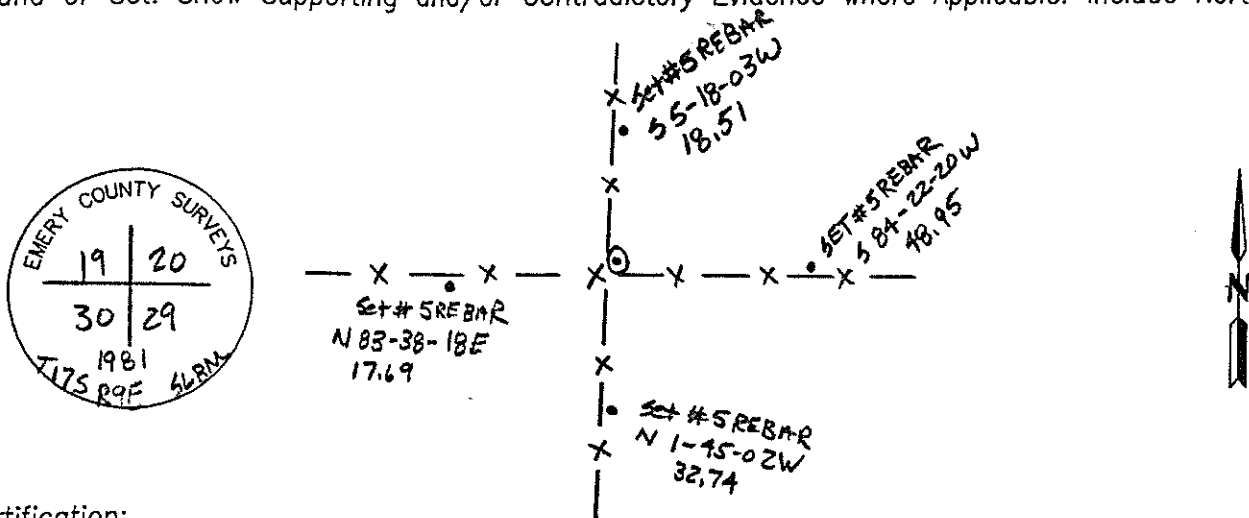
EMERY COUNTY LAND SURVEY MONUMENT RECORD

Date of field work: 1-26-99 County Reference No. 0917600300
 Type of Monument: X Section Corner _____ Quarter Corner _____
 _____ Bench Mark _____ Other _____

Your Description and Observation of Monument Found (Be Specific):
FOUND STANDARD ECS CAP AT A NORTH, SOUTH, East, west FENCE CORNER

Description of Monument, Reference Monument or Accessories Established by You to Perpetuate the Location of this Point: SET A #5 REBAR NORTH, SOUTH, East, west OF THE MONUMENT

Sketch showing Relative Location of Monument Accessories and Two Reference Points Stating Whether Found or Set. Show Supporting and/or Contradictory Evidence where Applicable. Include North Arrow.

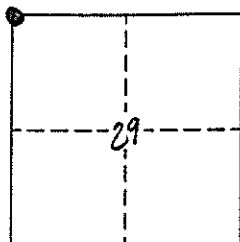


Certification:

Firm name and/or Surveyor: Johansen & Tuttle Eng. Craig E. Johansen
 Address: 90 South 100 East, Castle Dale, Utah 84513 Phone: (435) 381-2523


This is to certify that I was in responsible charge of the surveying work described in this record and that to the best of my knowledge the information presented herein is true and correct.

Location Diagram:
 Section: 29
 Township: 17S
 Range: 9E



Craig E. Johansen
 Craig E. Johansen

2-15-00
 Date



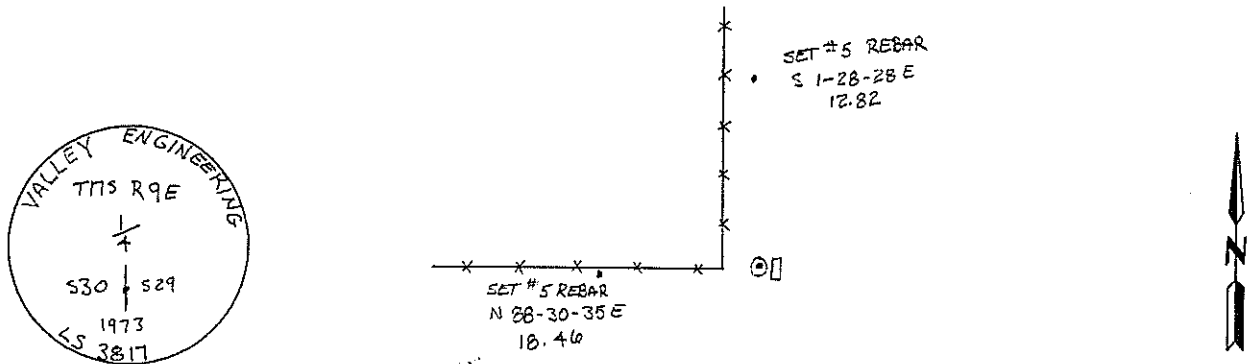
EMERY COUNTY LAND SURVEY MONUMENT RECORD

Date of field work: JAN 25 1999 County Reference No. 0917600240
 Type of Monument: _____ Section Corner Quarter Corner
 _____ Bench Mark _____ Other _____

Your Description and Observation of Monument Found (Be Specific):
 FOUND STD VALLEY ENGINEERING CAP 1² EAST OF A NORTH-WEST FENCE CORNER WITH THE ORIGINAL ROCK TO THE EAST OF THE CAP

Description of Monument, Reference Monument or Accessories Established by You to Perpetuate the Location of this Point:
 SET A #5 REBAR NORTH, WEST, SOUTHWEST, AND SOUTH EAST OF THE MONUMENT

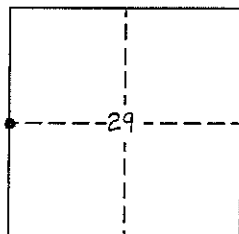
Sketch showing Relative Location of Monument Accessories and Two Reference Points Stating Whether Found or Set. Show Supporting and/or Contradictory Evidence where Applicable. Include North Arrow.



Certification: _____
 Firm name and/or Surveyor: Johansen & Tuttle Eng. Craig E. Johansen
 Address: 90 South 100 East, Castle Dale, Utah 84513 Phone: (435) 381-2523

This is to certify that I was in responsible charge of the surveying work described in this record and that to the best of my knowledge the information presented herein is true and correct.

Location Diagram:
 Section: 29
 Township: 17 S
 Range: 9 E




Craig E. Johansen

 Craig E. Johansen

2-15-00

 Date



EMERY COUNTY LAND SURVEY MONUMENT RECORD

Date of field work: DEC 8 1999 County Reference No. 0917540300

Type of Monument: _____ Section Corner Quarter Corner
 _____ Bench Mark _____ Other _____

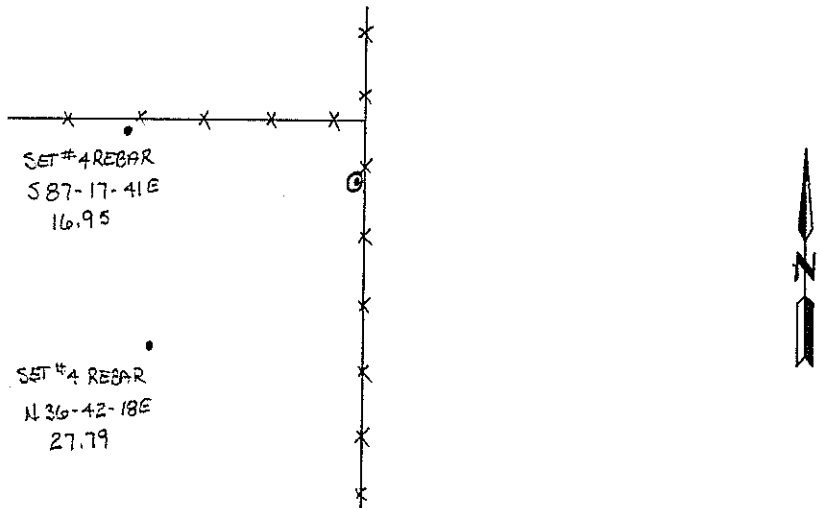

Your Description and Observation of Monument Found (Be Specific):

FOUND STD ECS CAP 2^d SOUTH OF A NORTH-SOUTH-WEST FENCE CORNER

Description of Monument, Reference Monument or Accessories Established by You to Perpetuate the Location of this Point:

SET A #4 REBAR WEST, AND SOUTHWEST OF THE MONUMENT

Sketch showing Relative Location of Monument Accessories and Two Reference Points Stating Whether Found or Set. Show Supporting and/or Contradictory Evidence where Applicable. Include North Arrow.



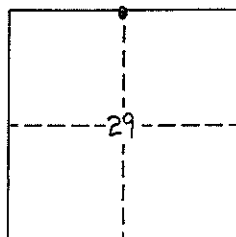
Certification:

Firm name and/or Surveyor: Johansen & Tuttle Eng. Craig E. Johansen

Address: 90 South 100 East, Castle Dale, Utah 84513 Phone: (435) 381-2523


This is to certify that I was in responsible charge of the surveying work described in this record and that to the best of my knowledge the information presented herein is true and correct.

Location Diagram:
 Section: 29
 Township: 17 S
 Range: 9 E



Craig E. Johansen
 Craig E. Johansen

2-15-00
 Date



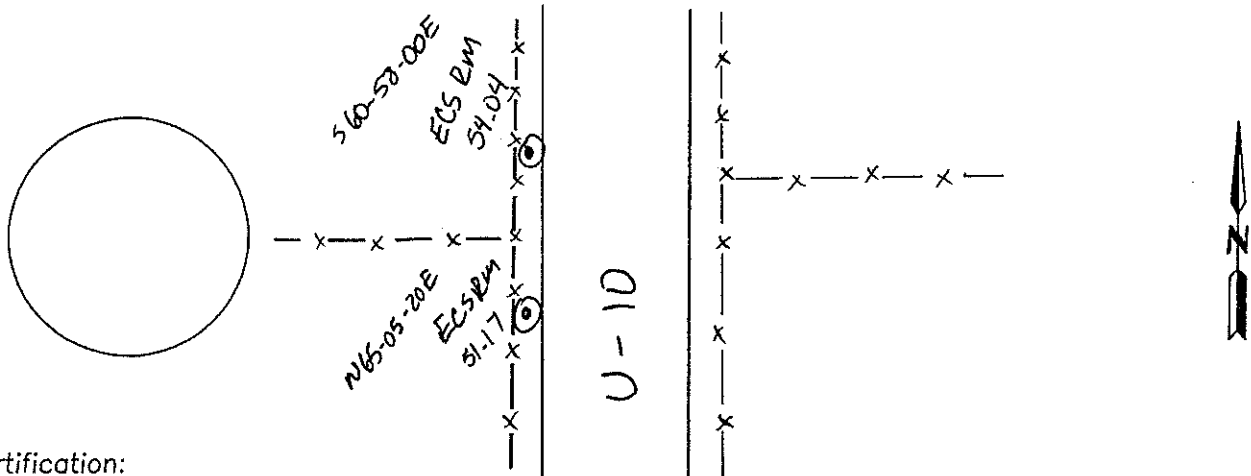
EMERY COUNTY LAND SURVEY MONUMENT RECORD

Date of field work: 2-1-99 County Reference No. 0917700240
 Type of Monument: _____ Section Corner X Quarter Corner _____
 _____ Bench Mark _____ Other _____

Your Description and Observation of Monument Found (Be Specific):
Found Two Emery County surveys RM in west R.O.W Fence of U-10

Description of Monument, Reference Monument or Accessories Established by You to Perpetuate the Location of this Point:

Sketch showing Relative Location of Monument Accessories and Two Reference Points Stating Whether Found or Set. Show Supporting and/or Contradictory Evidence where Applicable. Include North Arrow.



Certification:

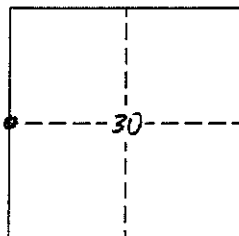
Firm name and/or Surveyor: Johansen & Tuttle Eng. Craig E. Johansen
 Address: 90 South 100 East, Castle Dale, Utah 84513 Phone: (435) 381-2523

This is to certify that I was in responsible charge of the surveying work described in this record and that to the best of my knowledge the information presented herein is true and correct.


Craig E. Johansen
 Craig E. Johansen

Location Diagram:

Section: 30
 Township: 17s
 Range: 9E



2-15-00
 Date



EMERY COUNTY LAND SURVEY MONUMENT RECORD

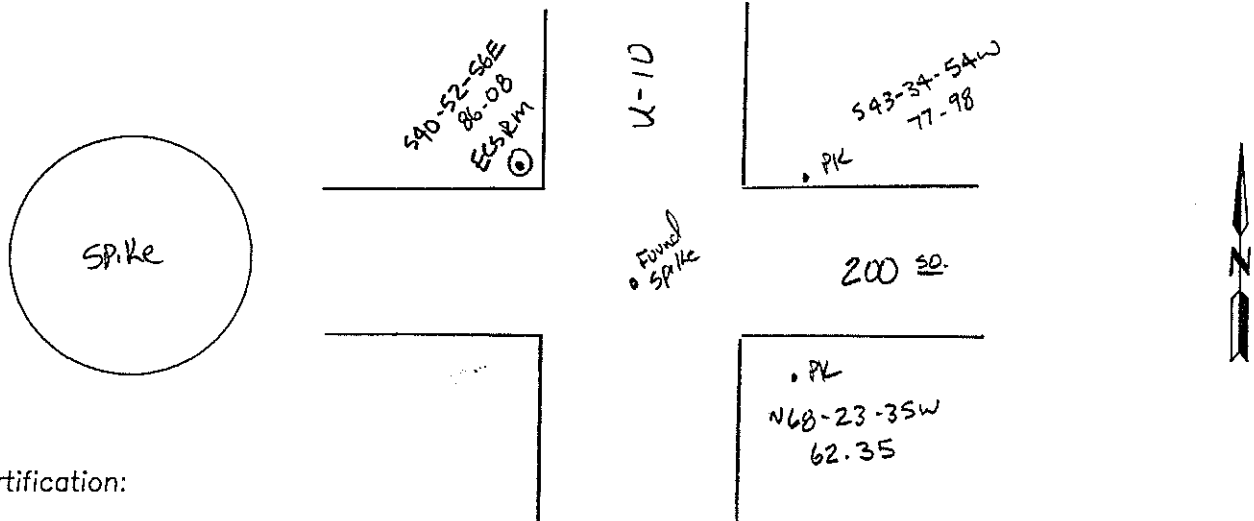
Date of field work: 12-9-99 County Reference No. 0917700.300

Type of Monument: X Section Corner Quarter Corner
 Bench Mark Other

Your Description and Observation of Monument Found (Be Specific):
Found Emery County Surveys RM, measured and Found spike in Road

Description of Monument, Reference Monument or Accessories Established by You to Perpetuate the Location of this Point: set A PK Nail South East and North East

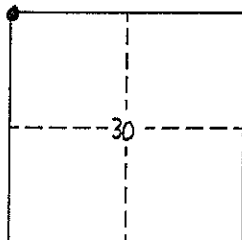
Sketch showing Relative Location of Monument Accessories and Two Reference Points Stating Whether Found or Set. Show Supporting and/or Contradictory Evidence where Applicable. Include North Arrow.



Certification:
 Firm name and/or Surveyor: Johansen & Tuttle Eng. Craig E. Johansen
 Address: 90 South 100 East, Castle Dale, Utah 84513 Phone: (435) 381-2523


This is to certify that I was in responsible charge of the surveying work described in this record and that to the best of my knowledge the information presented herein is true and correct.

Location Diagram:
 Section: 30
 Township: 17s
 Range: 9E



Craig E. Johansen
 Craig E. Johansen

3-15-00
 Date



EMERY COUNTY LAND SURVEY MONUMENT RECORD

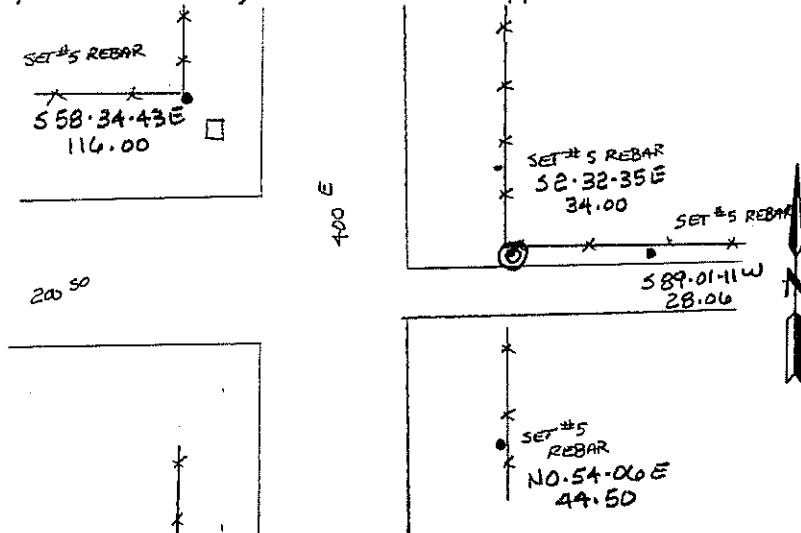

Date of field work: DEC 31 1999 County Reference No. 0917640300
 Type of Monument: _____ Section Corner Quarter Corner
 _____ Bench Mark _____ Other _____

Your Description and Observation of Monument Found (Be Specific):
 FOUND STD EDS CAP BY A FENCE CORNER

Description of Monument, Reference Monument or Accessories Established by You to Perpetuate the Location of this Point:

SET #5 REBAR NORTH, SOUTH, EAST, AND NORTHWEST OF THE MONUMENT

Sketch showing Relative Location of Monument Accessories and Two Reference Points Stating Whether Found or Set. Show Supporting and/or Contradictory Evidence where Applicable. Include North Arrow.



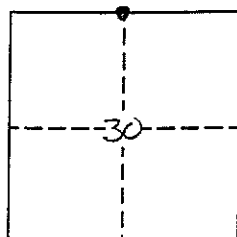
Certification:

Firm name and/or Surveyor: Johansen & Tuttle Eng. Craig E. Johansen
 Address: 90 South 100 East, Castle Dale, Utah 84513 Phone: (435) 381-2523

This is to certify that I was in responsible charge of the surveying work described in this record and that to the best of my knowledge the information presented herein is true and correct.


Location Diagram:

Section: 30
 Township: 17 S
 Range: 9 E



Craig E. Johansen
 Craig E. Johansen

2-15-00
 Date



EMERY COUNTY LAND SURVEY MONUMENT RECORD

Date of field work: 1-6-2000

County Reference No. 0917 700 200

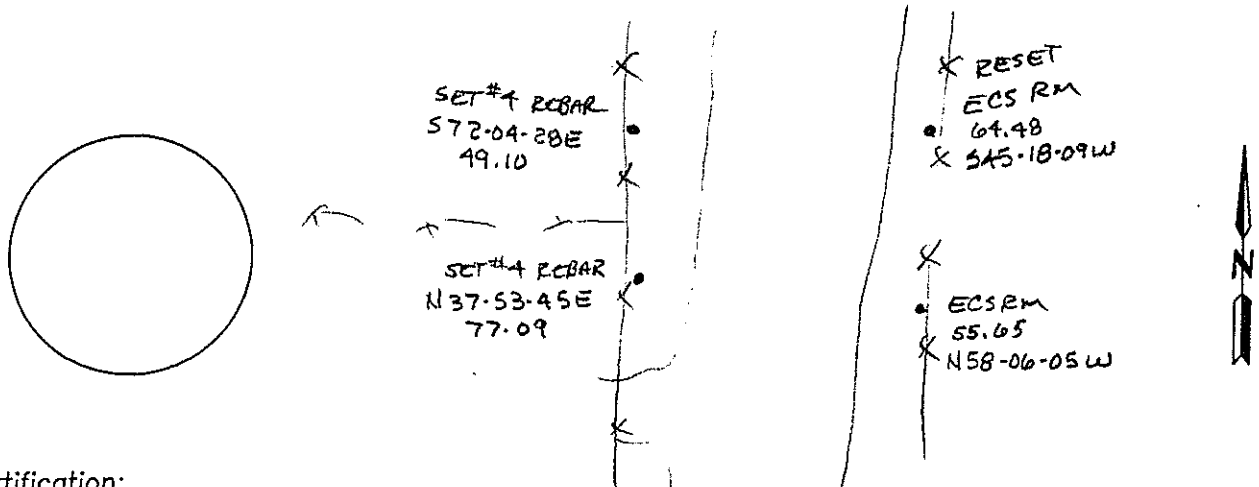
Type of Monument: ✓ Section Corner Quarter Corner
 Bench Mark Other

Your Description and Observation of Monument Found (Be Specific):
FOUND ONE ECS RM CAP. OTHER IS BROKE OFF

Description of Monument, Reference Monument or Accessories Established by You to Perpetuate the Location of this Point:

RESET NORTH RM
SET #4 REBAR SOUTHWEST, AND NORTHWEST OF THE MONUMENT

Sketch showing Relative Location of Monument Accessories and Two Reference Points Stating Whether Found or Set. Show Supporting and/or Contradictory Evidence where Applicable. Include North Arrow.



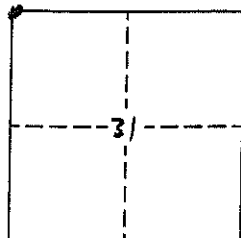
Certification:

Firm name and/or Surveyor: Johansen & Tuttle Eng. Craig E. Johansen
 Address: 90 South 100 East, Castle Dale, Utah 84513 Phone: (435) 381-2523

This is to certify that I was in responsible charge of the surveying work described in this record and that to the best of my knowledge the information presented herein is true and correct.


Location Diagram:

Section: 31
 Township: 17S
 Range: 9E



Craig E. Johansen
 Craig E. Johansen

2-15-00
 Date



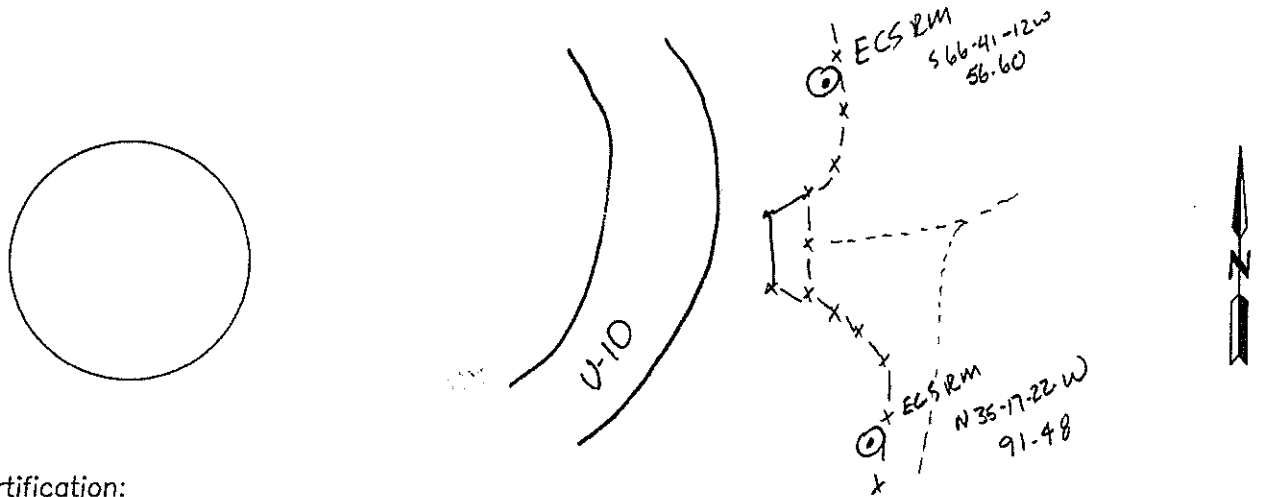
EMERY COUNTY LAND SURVEY MONUMENT RECORD

Date of field work: 2-1-99 County Reference No. 0917700/40
 Type of Monument: _____ Section Corner X Quarter Corner _____
 _____ Bench Mark _____ Other _____

Your Description and Observation of Monument Found (Be Specific):
 Found Two Emery County Surveys Cap RMs, Along the East R.O.W Fence of U-10

Description of Monument, Reference Monument or Accessories Established by You to Perpetuate the Location of this Point:

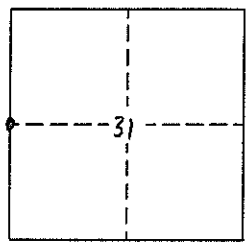
Sketch showing Relative Location of Monument Accessories and Two Reference Points Stating Whether Found or Set. Show Supporting and/or Contradictory Evidence where Applicable. Include North Arrow.



Certification:
 Firm name and/or Surveyor: Johansen & Tuttle Eng. Craig E. Johansen
 Address: 90 South 100 East, Castle Dale, Utah 84513 Phone: (435) 381-2523


This is to certify that I was in responsible charge of the surveying work described in this record and that to the best of my knowledge the information presented herein is true and correct.

Location Diagram:
 Section: 31
 Township: 17s
 Range: 9E



Craig E. Johansen
 Craig E. Johansen

2-15-00
 Date



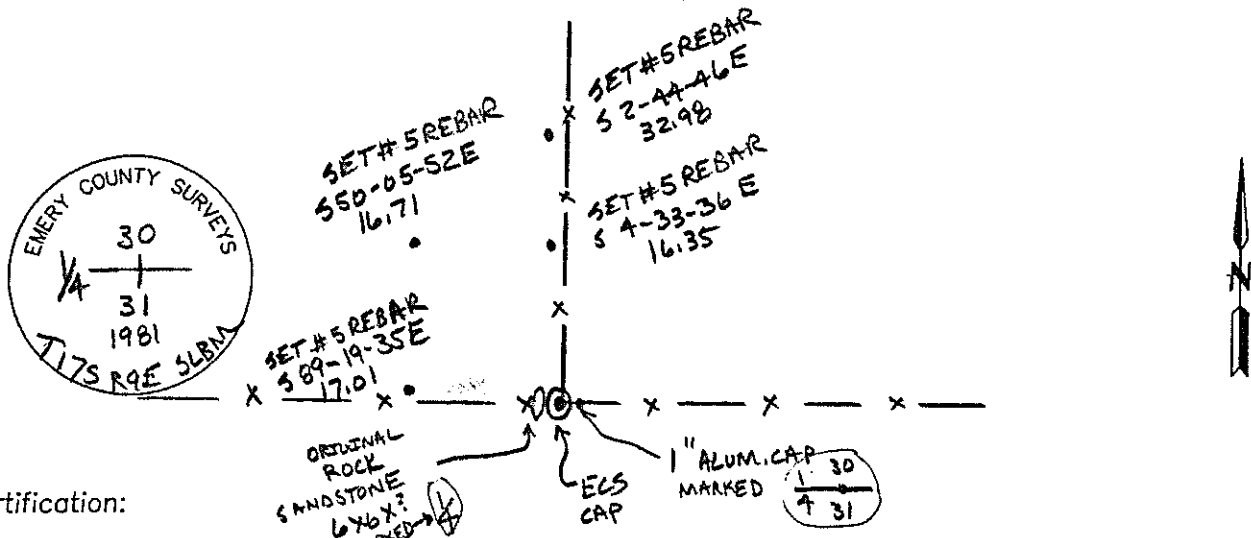
EMERY COUNTY LAND SURVEY MONUMENT RECORD

Date of field work: 1-26-99 County Reference No. 0917640200
 Type of Monument: _____ Section Corner X Quarter Corner _____
 _____ Bench Mark _____ Other _____

Your Description and Observation of Monument Found (Be Specific):
FOUND STANDARD ECS CAP AT A NORTH, EAST, WEST FENCE CORNER
FOUND #5 REBAR WITH A 1" ALUMINUM CAP 0⁵ EAST OF CAP
FOUND ORIGINAL ROCK ON THE WEST EDGE OF CAP

Description of Monument, Reference Monument or Accessories Established by You to Perpetuate the Location of this Point:
SET 2-#5 REBARS NORTH OF THE MONUMENT
SET A #5 REBAR NORTHWEST AND WEST OF THE MONUMENT

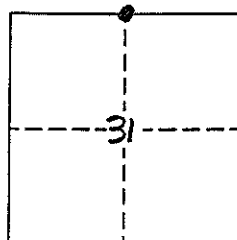
Sketch showing Relative Location of Monument Accessories and Two Reference Points Stating Whether Found or Set. Show Supporting and/or Contradictory Evidence where Applicable. Include North Arrow.



Certification:
 Firm name and/or Surveyor: Johansen & Tuttle Eng. Craig E. Johansen
 Address: 90 South 100 East, Castle Dale, Utah 84513 Phone: (435) 381-2523


This is to certify that I was in responsible charge of the surveying work described in this record and that to the best of my knowledge the information presented herein is true and correct.

Location Diagram:
 Section: 31
 Township: 17S
 Range: 9E



Craig E. Johansen
 Craig E. Johansen

2-15-00
 Date



EMERY COUNTY LAND SURVEY MONUMENT RECORD

Date of field work: JAN 26 1999 County Reference No. 0917600200

Type of Monument: ✓ Section Corner _____ Quarter Corner _____
 _____ Bench Mark _____ Other _____

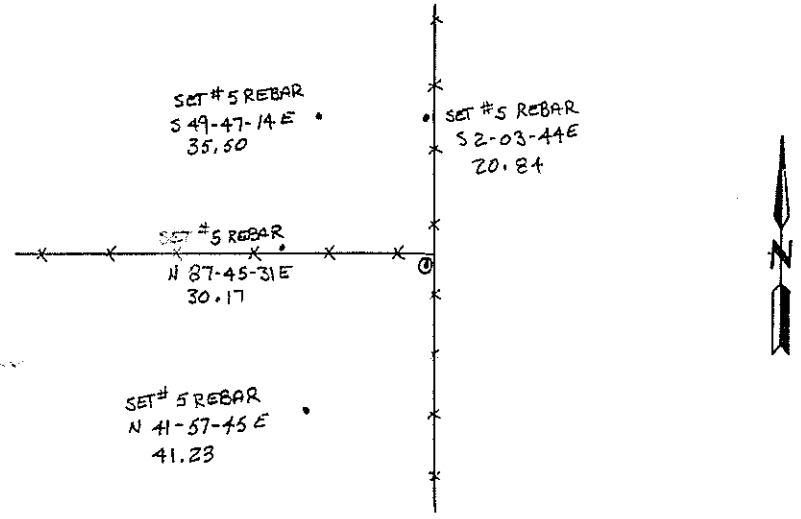
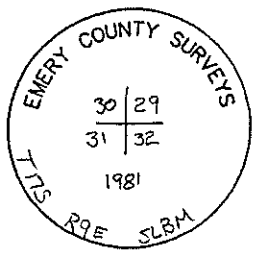
Your Description and Observation of Monument Found (Be Specific):

FOUND STD EAS CAP AT A NORTH-SOUTH-WEST FENCE CORNER

Description of Monument, Reference Monument or Accessories Established by You to Perpetuate the Location of this Point:

SET A # 5 REBAR NORTH, NORTHWEST, WEST, AND SOUTHWEST OF THE MONUMENT

Sketch showing Relative Location of Monument Accessories and Two Reference Points Stating Whether Found or Set. Show Supporting and/or Contradictory Evidence where Applicable. Include North Arrow.



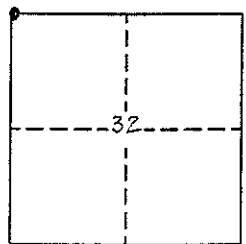
Certification:

Firm name and/or Surveyor: Johansen & Tuttle Eng. Craig E. Johansen
 Address: 90 South 100 East, Castle Dale, Utah 84513 Phone: (435) 381-2523


This is to certify that I was in responsible charge of the surveying work described in this record and that to the best of my knowledge the information presented herein is true and correct.

Craig E. Johansen
 Craig E. Johansen

Location Diagram:
 Section: 32
 Township: 17S
 Range: 9E



2-15-00
 Date



EMERY COUNTY LAND SURVEY MONUMENT RECORD

Date of field work: JAN 25 1999 County Reference No. 0917600140

Type of Monument: _____ Section Corner ✓ Quarter Corner
 _____ Bench Mark _____ Other _____

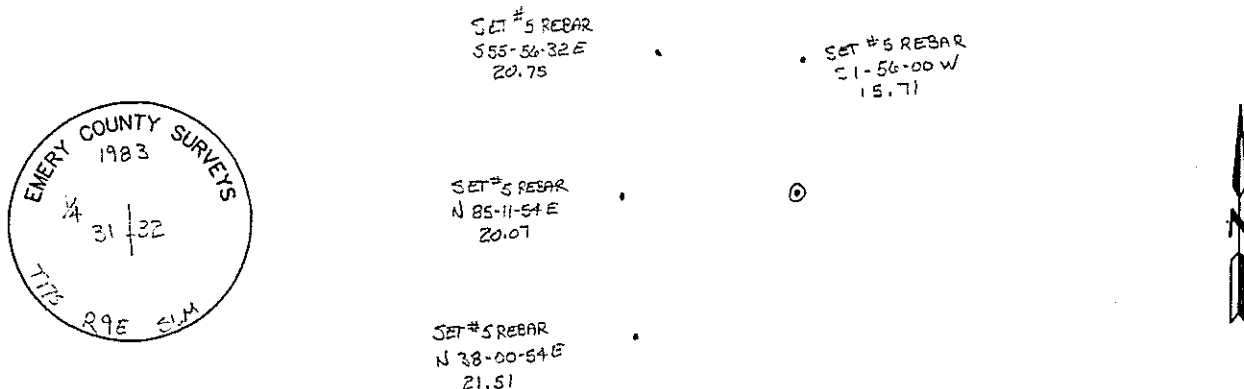
Your Description and Observation of Monument Found (Be Specific):

FOUND STD ELS CAP

Description of Monument, Reference Monument or Accessories Established by You to Perpetuate the Location of this Point:

SET A #5 REBAR NORTH, NORTH WEST, WEST, AND SOUTH WEST OF THE MONUMENT

Sketch showing Relative Location of Monument Accessories and Two Reference Points Stating Whether Found or Set. Show Supporting and/or Contradictory Evidence where Applicable. Include North Arrow.



Certification:

Firm name and/or Surveyor: Johansen & Tuttle Eng. Craig E. Johansen

Address: 90 South 100 East, Castle Dale, Utah 84513 Phone: (435) 381-2523

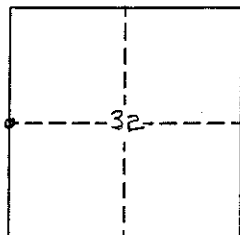
This is to certify that I was in responsible charge of the surveying work described in this record and that to the best of my knowledge the information presented herein is true and correct.

Location Diagram:

Section: 32


Township: 17 S

Range: 9 E



Craig E. Johansen
 Craig E. Johansen

3-15-00
 Date



EMERY COUNTY LAND SURVEY MONUMENT RECORD

Date of field work: Jan 25 1999 County Reference No. 0917540200
 Type of Monument: _____ Section Corner ✓ Quarter Corner
 _____ Bench Mark _____ Other _____

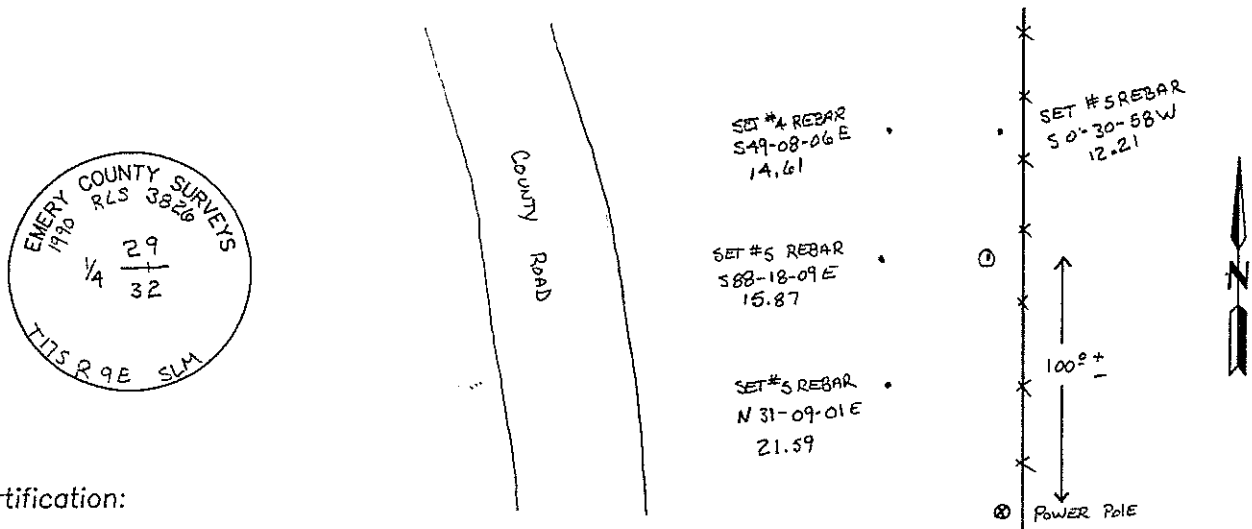
Your Description and Observation of Monument Found (Be Specific):

FOUND STD EGS CAP 4th WEST OF A NORTH-SOUTH FENCE LINE

Description of Monument, Reference Monument or Accessories Established by You to Perpetuate the Location of this Point:

SET #S REBAR North, Northwest, West, and Southwest of the Monument

Sketch showing Relative Location of Monument Accessories and Two Reference Points Stating Whether Found or Set. Show Supporting and/or Contradictory Evidence where Applicable. Include North Arrow.



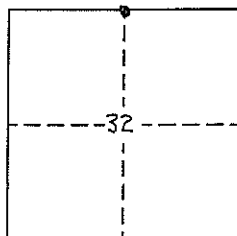
Certification:

Firm name and/or Surveyor: Johansen & Tuttle Eng. Craig E. Johansen
 Address: 90 South 100 East, Castle Dale, Utah 84513 Phone: (435) 381-2523

This is to certify that I was in responsible charge of the surveying work described in this record and that to the best of my knowledge the information presented herein is true and correct.


Location Diagram:

Section: 32
 Township: 17S
 Range: 9E



Craig E. Johansen
 Craig E. Johansen

2-15-00
 Date



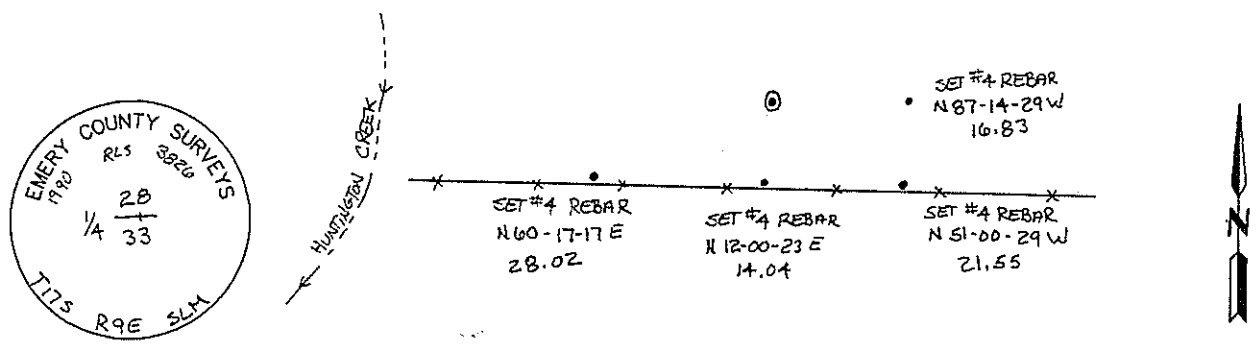
EMERY COUNTY LAND SURVEY MONUMENT RECORD

Date of field work: DEC 7 1999 County Reference No. 0917440200
 Type of Monument: _____ Section Corner Quarter Corner
 _____ Bench Mark _____ Other _____

Your Description and Observation of Monument Found (Be Specific):
 FOUND STD ELS CAP NORTH OF R EAST-WEST FENCE, 66'± EAST OF HUNTINGTON CREEK

Description of Monument, Reference Monument or Accessories Established by You to Perpetuate the Location of this Point:
 SET A #4 REBAR EAST, SOUTHEAST, SOUTH, AND SOUTHWEST OF THE MONUMENT

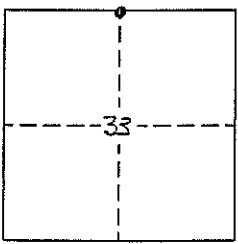
Sketch showing Relative Location of Monument Accessories and Two Reference Points Stating Whether Found or Set. Show Supporting and/or Contradictory Evidence where Applicable. Include North Arrow.



Certification:
 Firm name and/or Surveyor: Johansen & Tuttle Eng. Craig E. Johansen
 Address: 90 South 100 East, Castle Dale, Utah 84513 Phone: (435) 381-2523


This is to certify that I was in responsible charge of the surveying work described in this record and that to the best of my knowledge the information presented herein is true and correct.

Location Diagram:
 Section: 33
 Township: 17 S
 Range: 9 E



Craig E. Johansen
 Craig E. Johansen

2-15-00
 Date



EMERY COUNTY LAND SURVEY MONUMENT RECORD

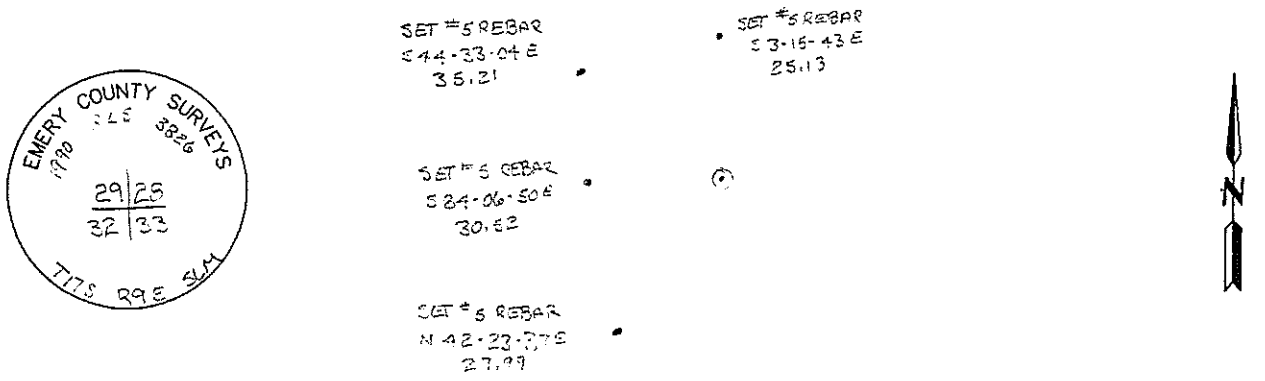
Date of field work: JAN 25 1999 County Reference No. 0917500200

Type of Monument: ✓ Section Corner _____ Quarter Corner _____
 _____ Bench Mark _____ Other _____

Your Description and Observation of Monument Found (Be Specific):
 FOUND STD. ELS CAP IN A MOUND OF STONE ON THE NORTH EDGE OF A GRAVEL PIT

Description of Monument, Reference Monument or Accessories Established by You to Perpetuate the Location of this Point:
 SET A #5 REBAR NORTH, NORTHWEST, WEST, AND SOUTHWEST OF THE MONUMENT

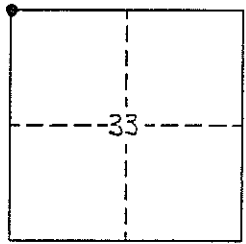
Sketch showing Relative Location of Monument Accessories and Two Reference Points Stating Whether Found or Set. Show Supporting and/or Contradictory Evidence where Applicable. Include North Arrow.



Certification:
 Firm name and/or Surveyor: Johansen & Tuttle Eng. Craig E. Johansen
 Address: 90 South 100 East, Castle Dale, Utah 84513 Phone: (435) 381-2523


This is to certify that I was in responsible charge of the surveying work described in this record and that to the best of my knowledge the information presented herein is true and correct.

Location Diagram:
 Section: 33
 Township: 17 S
 Range: 9 E



Craig E. Johansen
 Craig E. Johansen

2-15-00
 Date



EMERY COUNTY LAND SURVEY MONUMENT RECORD

Date of field work: Jan 25 1999 County Reference No. 0917500 140

Type of Monument: _____ Section Corner Quarter Corner
 _____ Bench Mark _____ Other _____

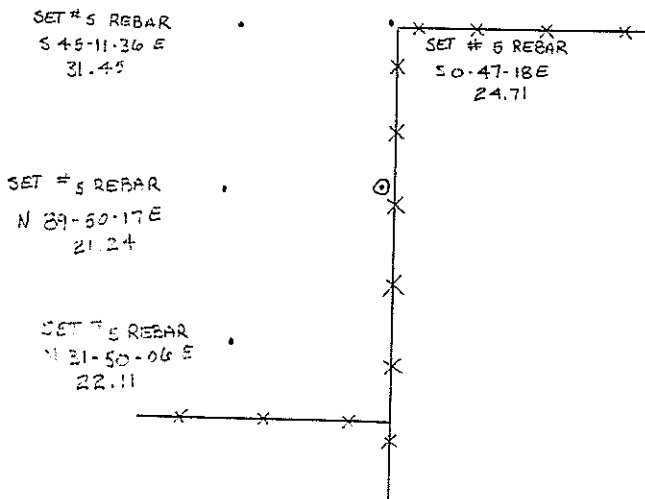

Your Description and Observation of Monument Found (Be Specific):

FOUND STD EGS CAP ALONG A NORTH-SOUTH FENCE. 25'± SOUTH OF EAST-SOUTH FENCE CORNER

Description of Monument, Reference Monument or Accessories Established by You to Perpetuate the Location of this Point:

SET A #5 REBAR NORTH, NORTHWEST, WEST, AND SOUTHWEST OF MONUMENT

Sketch showing Relative Location of Monument Accessories and Two Reference Points Stating Whether Found or Set. Show Supporting and/or Contradictory Evidence where Applicable. Include North Arrow.



Certification:

Firm name and/or Surveyor: Johansen & Tuttle Eng. Craig E. Johansen

Address: 90 South 100 East, Castle Dale, Utah 84513 Phone: (435) 381-2523

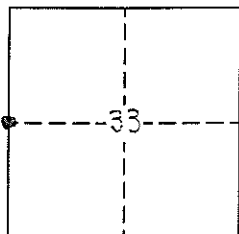
This is to certify that I was in responsible charge of the surveying work described in this record and that to the best of my knowledge the information presented herein is true and correct.

Location Diagram:

Section: 33

Township: 17 S


Range: 1 E



Craig E. Johansen
 Craig E. Johansen

2-15-00

Date



EMERY COUNTY LAND SURVEY MONUMENT RECORD

Date of field work: JAN 5 2000

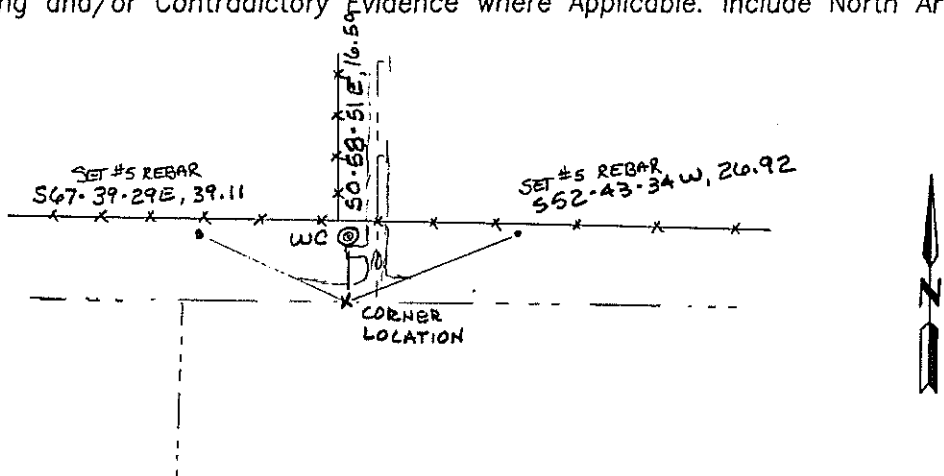

County Reference No. 0917400200

Type of Monument: _____ Section Corner Quarter Corner
 _____ Bench Mark Other WITNESS CORNER

Your Description and Observation of Monument Found (Be Specific):
 FOUND STD BLM CAP BURIED 6" IN THE GROUND AT A EAST, WEST, NORTH FENCE CORNER

Description of Monument, Reference Monument or Accessories Established by You to Perpetuate the Location of this Point:
 SET #5 REBAR EAST AND ONE WEST OF THE MONUMENT

Sketch showing Relative Location of Monument Accessories and Two Reference Points Stating Whether Found or Set. Show Supporting and/or Contradictory Evidence where Applicable. Include North Arrow.



Certification:

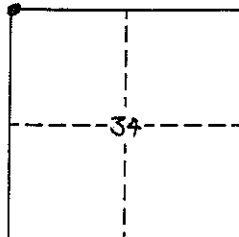
Firm name and/or Surveyor: Johansen & Tuttle Eng. Craig E. Johansen
 Address: 90 South 100 East, Castle Dale, Utah 84513 Phone: (435) 381-2523

This is to certify that I was in responsible charge of the surveying work described in this record and that to the best of my knowledge the information presented herein is true and correct.


Craig E. Johansen
 Craig E. Johansen

Location Diagram:

Section: 34
 Township: 17 S
 Range: 9 E



2-15-00
 Date



EMERY COUNTY LAND SURVEY MONUMENT RECORD

Date of field work: JAN 5 2000 County Reference No. 0917 400 140
 Type of Monument: _____ Section Corner Quarter Corner
 _____ Bench Mark _____ Other _____

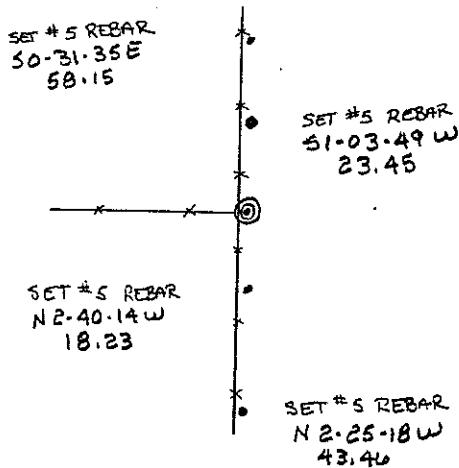

Your Description and Observation of Monument Found (Be Specific):

FOUND STD BLM CAP BURIED 2" IN THE GROUND AT A NORTH-SOUTH-WEST FENCE CORNER

Description of Monument, Reference Monument or Accessories Established by You to Perpetuate the Location of this Point:

SET TWO #5 REBARS NORTH, AND TWO SOUTH OF THE MONUMENT

Sketch showing Relative Location of Monument Accessories and Two Reference Points Stating Whether Found or Set. Show Supporting and/or Contradictory Evidence where Applicable. Include North Arrow.



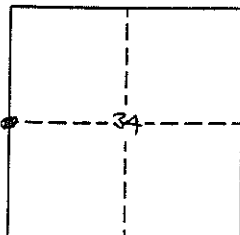
Certification:

Firm name and/or Surveyor: Johansen & Tuttle Eng. Craig E. Johansen
 Address: 90 South 100 East, Castle Dale, Utah 84513 Phone: (435) 381-2523

This is to certify that I was in responsible charge of the surveying work described in this record and that to the best of my knowledge the information presented herein is true and correct.


Location Diagram:

Section: 34
 Township: 17 S
 Range: 9 E



Craig E. Johansen
 Craig E. Johansen

2-15-00
 Date



EMERY COUNTY LAND SURVEY MONUMENT RECORD

Date of field work: DEC 7 1999 County Reference No. 0917340200

Type of Monument: _____ Section Corner Quarter Corner
 _____ Bench Mark _____ Other _____

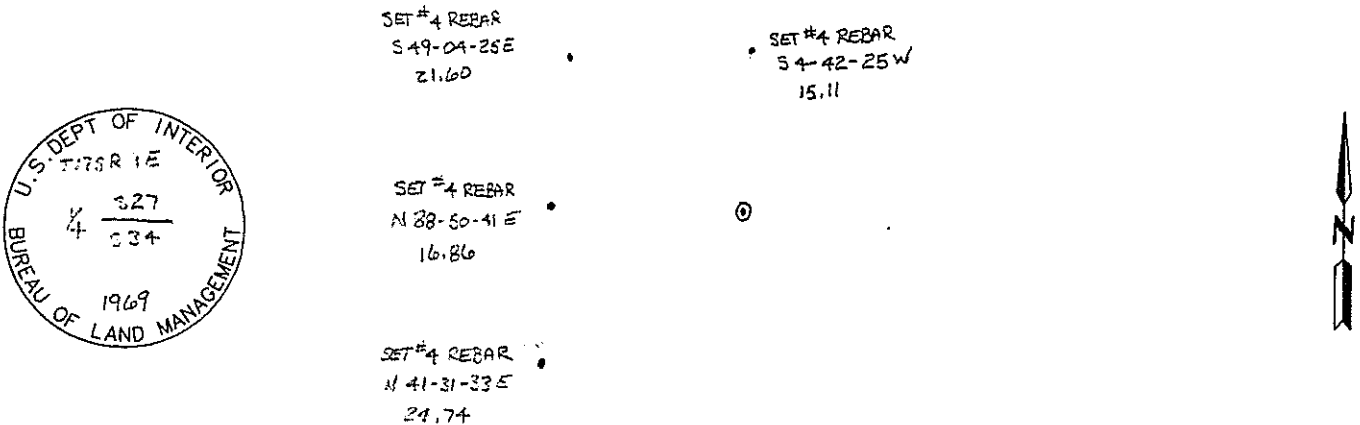
Your Description and Observation of Monument Found (Be Specific):

FOUND STD BLM CAP

Description of Monument, Reference Monument or Accessories Established by You to Perpetuate the Location of this Point:

SET A #4 REBAR NORTH, NORTH WEST, WEST, SOUTH WEST OF MONUMENT

Sketch showing Relative Location of Monument Accessories and Two Reference Points Stating Whether Found or Set. Show Supporting and/or Contradictory Evidence where Applicable. Include North Arrow.



Certification:

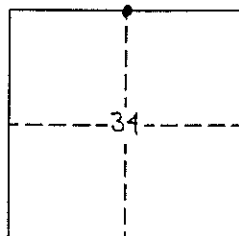
Firm name and/or Surveyor: Johansen & Tuttle Eng. Craig E. Johansen

Address: 90 South 100 East, Castle Dale, Utah 84513 Phone: (435) 381-2523

This is to certify that I was in responsible charge of the surveying work described in this record and that to the best of my knowledge the information presented herein is true and correct.

Location Diagram:

Section: 34
 Township: 17 S
 Range: 9 E



Craig E. Johansen
 Craig E. Johansen

2-15-00
 Date

