


RRTTWWWWNNNN
 0918440400 = S 1/4, S16, T18S, R9E.

0918

T. 18 S. R. 9 E. SLM

- COORDINATE DATA FILED
- ⊙ MONUMENT RECORD FILED



RRTWWWWNNN
 0918440400 = S 1/4, S16, T18S, R9E.

0918

T. 18 S. R. 9 E. SLM


- COORDINATE DATA FILED
- ⊙ MONUMENT RECORD FILED

EMERY COUNTY SECTION CORNERS **0918**

NAD 83 (1994) State Plane Coordinate Data, Central Zone

TOWNSHIP 18 SOUTH, RANGE 9 EAST

SECTION CODE	METERS			POSITION			FEET		
	NORTHING	EASTING	ELEV	LATITUDE	LONGITUDE		NORTHING	EASTING	ELEV
0918700140	2097855.487	546361.733	1714.343	39 12' 48.6114 " N	110 57' 47.3944 " W		6882727.98	1792525.37	5624.48
0918700200	2098671.716	546353.196	1707.683	39 13' 15.0814 " N	110 57' 47.5460 " W		6885405.89	1792497.36	5602.63
0918700240	2099480.751	546336.385	1722.890	39 13' 41.3196 " N	110 57' 48.0445 " W		6888060.21	1792442.21	5652.53
0918700300	2100294.340	546325.639	1708.070	39 14' 07.7044 " N	110 57' 48.2890 " W		6890729.46	1792406.95	5603.90
0918700340	2101100.379	546313.487	1711.581	39 14' 33.8446 " N	110 57' 48.5942 " W		6893373.95	1792367.08	5615.42
0918700400	2101913.043	546301.347	1708.064	39 15' 00.1997 " N	110 57' 48.8972 " W		6896040.17	1792327.25	5603.88
0918700440	2102712.286	546286.356	1716.777	39 15' 26.1201 " N	110 57' 49.3225 " W		6898662.36	1792278.07	5632.47
0918700500	2103515.435	546271.526	1719.562	39 15' 52.1671 " N	110 57' 49.7403 " W		6901297.36	1792229.42	5641.61
0918700540	2104318.528	546260.542	1752.479	39 16' 18.2116 " N	110 57' 49.9977 " W		6903932.18	1792193.38	5749.60
0918700600	2105127.352	546247.627	1734.396	39 16' 44.4423 " N	110 57' 50.3342 " W		6906585.80	1792151.01	5690.28



R T W N
 0918440400 = S 1/4, S16, T18S, R9E.

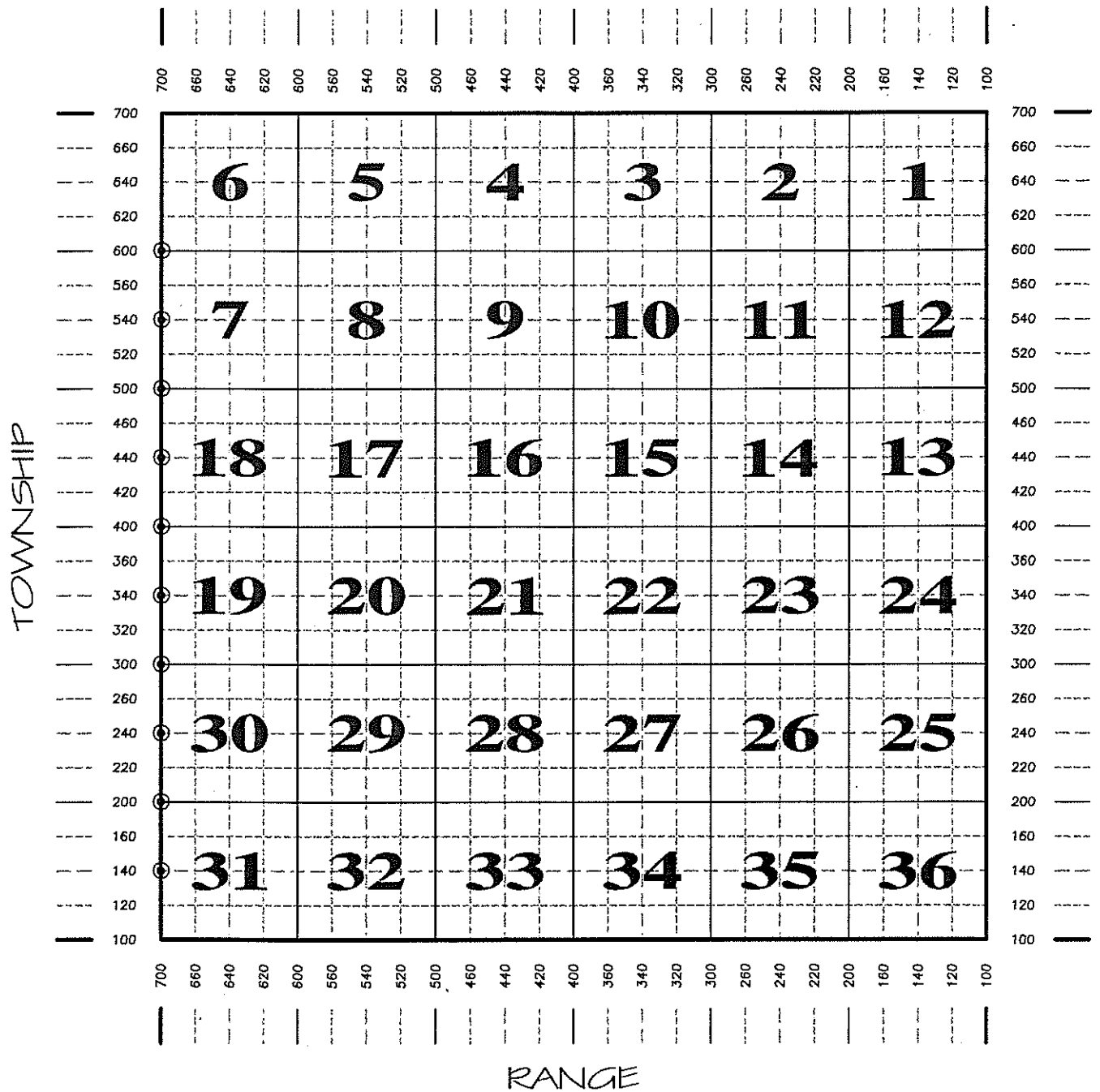
0918

T. 18 S. R. 9 E. SLM

- ⊙ MONUMENT RECORD FILED
- SEE ADJOINING SHEET

EMERY COUNTY SECTION CORNERS															0918		
NAD 83 (1994) State Plane Coordinate Data, Utah Central Zone																	
TOWNSHIP 18 SOUTH, RANGE 9 EAST																	
SECTION CODE	METERS					LATITUDE					LONGITUDE					FEET	
	NORTHING	EASTING	ELEVATION	D	M	S	D	M	S	D	M	S	NORTHING	EASTING	ELEVATION		
918400700	2106824.655	551094.167	1719.706	39°	17'	38.4902"	N	110°	54'	27.6507"	W	6912154.38	1808051.73	5642.08			
918440700	2106812.335	550282.497	1708.825	39°	17'	38.2636"	N	110°	55'	01.5271"	W	6912113.96	1805388.77	5606.38			
918500700	2106800.155	549472.077	1720.779	39°	17'	38.0385"	N	110°	55'	35.3513"	W	6912074.00	1802729.91	5645.60			
918540700	2106784.574	548660.797	1715.241	39°	17'	37.7006"	N	110°	56'	09.2121"	W	6912022.88	1800068.23	5627.43			
918600700	2106768.803	547849.763	1711.062	39°	17'	37.3537"	N	110°	56'	43.0626"	W	6911971.14	1797407.36	5613.72			
918640700	2106752.884	547038.751	1722.583	39°	17'	36.9991"	N	110°	57'	16.9122"	W	6911918.91	1794746.56	5651.52			
918700700	2106749.229	546226.645	1732.785	39°	17'	37.0398"	N	110°	57'	50.8042"	W	6911906.92	1792082.17	5684.99			

EMERY COUNTY SECTION CORNERS											0918
NAD 83 (1994) State Plane Coordinate Data, Utah Central Zone											
TOWNSHIP 18 SOUTH, RANGE 9 EAST											
SECTION CODE	NORTHING	FEET (0.3048)		ROTATION		SCALE	ELEV. FACT.	C. F.	1 / C.F.		
		EASTING	ELEVATION	D	M						
918400700	6912154.38	1808051.73	5642.08	0	22	45.9379	0.99994309	0.99973019	0.99967330	1.00032681	
918440700	6912113.96	1805388.77	5606.38	0	22	24.2368	0.99994310	0.99973190	0.99967502	1.00032509	
918500700	6912074.00	1802729.91	5645.60	0	22	2.5698	0.99994311	0.99973003	0.99967315	1.00032696	
918540700	6912022.88	1800068.23	5627.43	0	21	40.8793	0.99994313	0.99973089	0.99967404	1.00032607	
918600700	6911971.14	1797407.36	5613.72	0	21	19.1954	0.99994315	0.99973155	0.99967472	1.00032539	
918640700	6911918.91	1794746.56	5651.52	0	20	57.5120	0.99994316	0.99972974	0.99967292	1.00032719	
918700700	6911906.92	1792082.17	5684.99	0	20	35.8015	0.99994316	0.99972814	0.99967132	1.00032879	



RRTTWWWWNNNN
 0918440400 = S 1/4, S16, T18S, R9E.

0918

T. 18 S. R. 9 E. SLM

- COORDINATE DATA FILED
- ⊙ MONUMENT RECORD FILED