







# STATE OF UTAH

## MONUMENT RECORD SHEET




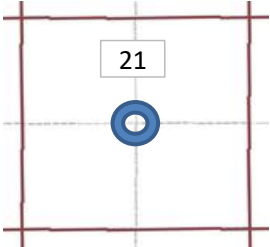

BLM Point Name		Contact Name	License Number	Date
Corner Of Section		Map View Photo or Sketch		
Township Range Section				
Base and Meridian				
State	County			
Geographic Coordinates				
Latitude (DMS)				
Longitude (DMS)				
Ellipsoid Height				
Grid Coordinates				
Northing				
Easting				
Horizontal Units				
Ortho Elevation				
Coordinate System		Zone		
Datum	NGS Adjustment			
Vertical Units				
Vertical Datum				
Monument Status				
Disclaimer		Additional Notes		
<p><i>The state of Utah makes no guarantees, representations, or warranties of any kind, expressed or implied, as to the content, accuracy, timeliness, or completeness of any of the data. Unless otherwise noted all images are oriented north and are not to scale. The data is provided on an "as is, where is" basis. The State assumes no obligation or liability for its use by any persons.</i></p>				

# PLSS Monument Preservation Sheet

Township Range Section Meridian																				
BLM Point ID													Date	12/28/20						
U	T	2	6	0	1	6	0	S	0	0	7	0	E	0	3	4	0	3	4	0
Meridian				Township		N S	Range		E W	Section		Corner								
<input checked="" type="checkbox"/> Salt Lake	<input type="checkbox"/> Uintah			1	6	S	0	7	E	2	1	<input type="checkbox"/> NW	<input type="checkbox"/> NE	<input type="checkbox"/> SE	<input type="checkbox"/> SW					
Contact's Name	Wacey R. Allred								State	Utah		<input type="checkbox"/> N 1/4	<input type="checkbox"/> E 1/4	<input type="checkbox"/> S 1/4	<input type="checkbox"/> W 1/4					
Contact's Phone	435-381-2523																			
License #	11179291-2201								County	Emery		<input type="checkbox"/> WC	<input type="checkbox"/> RC	<input type="checkbox"/> MC	<input checked="" type="checkbox"/> 1/16					
Source Agency	Johansen & Tuttle Engineering Inc.																			

PLSS Monument Coordinates									
Datum					NGS National Spatial Reference System Adjustment				
<input type="checkbox"/> NAD27	<input checked="" type="checkbox"/> NAD83	<input type="checkbox"/> WGS84	<input type="checkbox"/> NAD83 1986	<input type="checkbox"/> NAD83 1994 (OPUS)	<input type="checkbox"/> NAD83 2007	<input checked="" type="checkbox"/> NAD83 1994 (HARN)			
Latitude (DMS)					Longitude (DMS)				
N		39°25'00.43994"			W		111°08'33.97555"		
Northing					Easting				
		6956514.166					1741340.927		
Units	<input type="checkbox"/> Survey Foot	<input checked="" type="checkbox"/> International Foot	<input type="checkbox"/> Meter	Coordinate Type		<input checked="" type="checkbox"/> State Plane	<input type="checkbox"/> UTM (Zone 12N)		
Zone	<input type="checkbox"/> Utah North	<input checked="" type="checkbox"/> Utah Central	<input type="checkbox"/> Utah South	Vertical Datum		<input type="checkbox"/> NGVD29	<input checked="" type="checkbox"/> NAVD88		
Ellipsoid Height	M		8751.152	FT	Elevation	M		8804.332	FT

Monument and Markings			
Type / Size			
Stone	Pipe/Cap	Post	Other
Size	Size 2 1/2" / 3 1/4"	Size	Size
Material	Material steel / brass	Material	Material

Surveyor Seal	Section Location Diagram	Monument Inscription
		
Signature & Date		

## Description and Observation of Monument

Found Standard BLM Brass Cap in burnt forest area. Aluminum Forest Service sign placed next to corner. Found in a mound of stone.

Set four 1/2" rebars: N 08°27'55" W, 14.46'; S 82°29'12" E, 16.00'; S 06°14'14" W, 25.88'; S 85°43'23" W, 23.00'

Sketch/Rubbing or Attach Photo of GPS Station Occupied  
Show rotation of stampings/markings relative to North and describe briefly

