



STATE OF UTAH MONUMENT RECORD SHEET




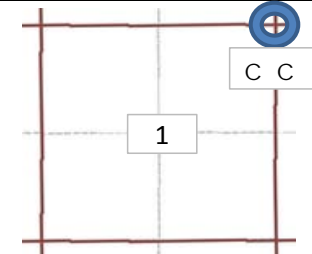

BLM Point Name		Contact Name	License Number	Date
Corner Of Section		Map View Photo or Sketch		
Township Range Section				
Base and Meridian				
State	County			
Geographic Coordinates				
Latitude (DMS)				
Longitude (DMS)				
Ellipsoid Height				
Grid Coordinates				
Northing				
Easting				
Horizontal Units				
Ortho Elevation				
Coordinate System	Zone			
Datum	NGS Adjustment	Monument Area Photo		Monument Close-up Photo
Vertical Units				
Vertical Datum				
Monument Status		Monument Description		
Disclaimer		Additional Notes		
<p><i>The state of Utah makes no guarantees, representations, or warranties of any kind, expressed or implied, as to the content, accuracy, timeliness, or completeness of any of the data. Unless otherwise noted all images are oriented north and are not to scale. The data is provided on an "as is, where is" basis. The State assumes no obligation or liability for its use by any persons.</i></p>				

PLSS Monument Preservation Sheet

Township Range Section Meridian															
BLM Point ID										Date	1/5/2017				
U	T	2	6	0	1	6	0	S	0			1	1		
Meridian		Township		N S	Range		E W	Section		Closing Corner					
<input checked="" type="checkbox"/> Salt Lake	<input type="checkbox"/> Uintah	1	6	S	1	1	E	0	1	<input type="checkbox"/> NW	<input type="checkbox"/> NE	<input type="checkbox"/> SE	<input type="checkbox"/> SW		
Contact's Name				Lee M. Swasey				State		Utah		<input type="checkbox"/> N 1/4	<input type="checkbox"/> E 1/4	<input type="checkbox"/> S 1/4	<input type="checkbox"/> W 1/4
Contact's Phone				435-381-2523				County		Emery		<input type="checkbox"/> WC	<input type="checkbox"/> RC	<input type="checkbox"/> MC	<input type="checkbox"/> 1/16
License #				163634-2201											
Source Agency				Johansen & Tuttle Engineering Inc.											

PLSS Monument Coordinates																														
Datum						NGS National Spatial Reference System Adjustment																								
<input type="checkbox"/> NAD27	<input checked="" type="checkbox"/> NAD83	<input type="checkbox"/> WGS84	<input type="checkbox"/> NAD83 1986	<input type="checkbox"/> NAD83 1994 (OPUS)	<input type="checkbox"/> NAD83 2007	<input checked="" type="checkbox"/> NAD83 1994 (HARN)																								
Latitude (DMS)						Longitude (DMS)																								
N	3	9	-	2	8	-	0	9	.	3	0	5	0	1	W	1	1	0	-	3	7	-	3	9	.	5	6	0	2	8
Northing						Easting																								
6	9	7	6	6	2	1	.	5	9	1	8	8	6	6	7	6	.	8	6											
Units						Coordinate Type																								
<input type="checkbox"/> Survey Foot	<input checked="" type="checkbox"/> International Foot	<input type="checkbox"/> Meter	<input checked="" type="checkbox"/> State Plane			<input type="checkbox"/> UTM (Zone 12N)																								
Zone						Vertical Datum																								
<input type="checkbox"/> Utah North	<input checked="" type="checkbox"/> Utah Central	<input type="checkbox"/> Utah South	<input type="checkbox"/> NGVD29			<input checked="" type="checkbox"/> NAVD88																								
Ellipsoid Height						Elevation																								
M			5265.25			FT			M			5323.03			FT															

Monument and Markings			
Type / Size			
Stone	Pipe/Cap	Post	Other
Size	Size 2 1/2" / 3"	Size	Size
Material	Material steel / brass	Material	Material

Surveyor Seal	Section Location Diagram	Monument Inscription
 <p style="font-size: small;">Signature & Date</p>		

Description and Observation of Monument

Found 1969 BLM Brass Cap Closing Corner

Set # 4 Rebar: S 31°56'13" E, 38.13', S 58°48'57" W, 22.28', N 60°42'36" E, 48.24'
 Point for True Corner is N 00°00'00" E, 0.20'. Corner for S36 | is S 88°31'40" E, 187.13'

Sketch/Rubbing or Attach Photo of GPS Station Occupied

Show rotation of stampings/markings relative to North and describe briefly

