



STATE OF UTAH MONUMENT RECORD SHEET




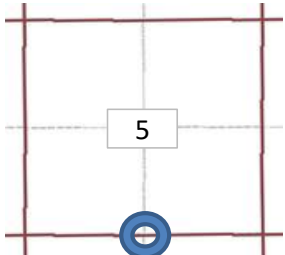

BLM Point Name		Contact Name	License Number	Date	
Corner Of Section		Map View Photo or Sketch			
Township Range Section					
Base and Meridian					
State	County				
Geographic Coordinates					
Latitude (DMS)					
Longitude (DMS)					
Ellipsoid Height					
Grid Coordinates					
Northing					
Easting					
Horizontal Units					
Ortho Elevation					
Coordinate System		Zone			
Datum	NGS Adjustment		Monument Area Photo		
Vertical Units				Monument Close-up Photo	
Vertical Datum					
Monument Status					
Disclaimer		Monument Description			
<p><i>The state of Utah makes no guarantees, representations, or warranties of any kind, expressed or implied, as to the content, accuracy, timeliness, or completeness of any of the data. Unless otherwise noted all images are oriented north and are not to scale. The data is provided on an "as is, where is" basis. The State assumes no obligation or liability for its use by any persons.</i></p>		Additional Notes			

PLSS Monument Preservation Sheet

Township Range Section Meridian																						
BLM Point ID												Date										
U	T	2	6	0	1	7	0	S	0	0	7	0	E	0	_	2	4	0	6	0	0	7/19/19
Meridian			Township			N S	Range			E W	Section		Corner									
<input checked="" type="checkbox"/> Salt Lake	<input type="checkbox"/> Uintah		1	7		S	0	7			E	0	5	<input type="checkbox"/> NW	<input type="checkbox"/> NE	<input type="checkbox"/> SE	<input type="checkbox"/> SW					
Contact's Name												State										
Wacey R. Allred												Utah										
Contact's Phone												County										
435-381-2523												Emery										
License #																						
11179291-2201																						
Source Agency																						
Johansen & Tuttle Engineering Inc.																						

PLSS Monument Coordinates							
Datum				NGS National Spatial Reference System Adjustment			
<input type="checkbox"/> NAD27	<input checked="" type="checkbox"/> NAD83	<input type="checkbox"/> WGS84	<input type="checkbox"/> NAD83 1986	<input type="checkbox"/> NAD83 1994 (OPUS)	<input type="checkbox"/> NAD83 2007	<input checked="" type="checkbox"/> NAD83 1994 (HARN)	
Latitude (DMS)				Longitude (DMS)			
N	39°21'55.34524"			W	111°09'42.22936"		
Northing				Easting			
6937766.901				1736055.548			
Units				Coordinate Type			
<input type="checkbox"/> Survey Foot	<input checked="" type="checkbox"/> International Foot	<input type="checkbox"/> Meter		<input checked="" type="checkbox"/> State Plane	<input type="checkbox"/> UTM (Zone 12N)		
Zone				Vertical Datum			
<input type="checkbox"/> Utah North	<input checked="" type="checkbox"/> Utah Central	<input type="checkbox"/> Utah South		<input type="checkbox"/> NGVD29	<input checked="" type="checkbox"/> NAVD88		
Ellipsoid Height				Elevation			
M 9308.822 FT				M 9361.989 FT			

Monument and Markings			
Type / Size			
Stone	Pipe/Cap	Post	Other
Size	Size 2½ / 3¼	Size	Size
Material	Material steel / brass	Material	Material

Surveyor Seal	Section Location Diagram	Monument Inscription
 <p>Signature & Date</p>		

Description and Observation of Monument

Found Standard 1968 BLM Brass Cap in mound of stone.
 Set # 4 rebar N 79°26'47" W, 25.63', N 03°33'55" W, 27.56', S 02°25'13" E, 25.62', S 39°20'06" W, 29.25'
 Sketch/Rubbing or Attach Photo of GPS Station Occupied
 Show rotation of stampings/markings relative to North and describe briefly



LOOKING NORTH