



STATE OF UTAH

MONUMENT RECORD SHEET




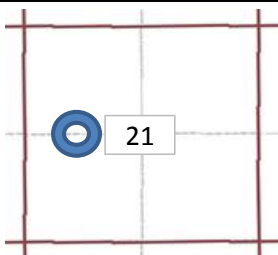

BLM Point Name		Contact Name	License Number	Date
Corner Of Section		Map View Photo or Sketch		
Township Range Section				
Base and Meridian				
State	County			
Geographic Coordinates				
Latitude (DMS)				
Longitude (DMS)				
Ellipsoid Height				
Grid Coordinates				
Northing				
Easting				
Horizontal Units				
Ortho Elevation				
Coordinate System	Zone	Monument Area Photo		Monument Close-up Photo
Datum	NGS Adjustment			
Vertical Units		<p>Monument Description</p>		
Vertical Datum				
Monument Status		<p>Additional Notes</p>		
Disclaimer				
<p><i>The state of Utah makes no guarantees, representations, or warranties of any kind, expressed or implied, as to the content, accuracy, timeliness, or completeness of any of the data. Unless otherwise noted all images are oriented north and are not to scale. The data is provided on an "as is, where is" basis. The State assumes no obligation or liability for its use by any persons.</i></p>				

PLSS Monument Preservation Sheet

Township Range Section Meridian																					
BLM Point ID											Date	8/31/15									
U	T	2	6	0	1	8	0	S	0	0			9	0	E	0	_	3	2	0	3
Meridian			Township		N S	Range		E W	Section			Corner									
<input checked="" type="checkbox"/> Salt Lake	<input type="checkbox"/> Uintah	1	8	S	0	9	E	2	1	<input type="checkbox"/> NW	<input type="checkbox"/> NE	<input type="checkbox"/> SE	<input type="checkbox"/> SW								
Contact's Name Lee M. Swasey				Contact's Phone 435-381-2523				State Utah		<input type="checkbox"/> N 1/4 <input type="checkbox"/> E 1/4 <input type="checkbox"/> S 1/4 <input type="checkbox"/> W 1/4											
License # 163634-2201				Source Agency Johansen & Tuttle Engineering Inc.				County Emery		<input type="checkbox"/> WC <input type="checkbox"/> RC <input type="checkbox"/> MC <input checked="" type="checkbox"/> 1/16											

PLSS Monument Coordinates																														
Datum				NGS National Spatial Reference System Adjustment																										
<input type="checkbox"/> NAD27	<input checked="" type="checkbox"/> NAD83	<input type="checkbox"/> WGS84	<input type="checkbox"/> NAD83 1986	<input type="checkbox"/> NAD83 1994 (OPUS)	<input type="checkbox"/> NAD83 2007	<input checked="" type="checkbox"/> NAD83 1994 (HARN)																								
Latitude (DMS)						Longitude (DMS)																								
N	3	9	-	1	4	-	3	4	.	3	8	3	5	0	W	1	1	0	-	5	5	-	1	6	.	6	6	0	0	4
Northing						Easting																								
6	8	9	3	5	0	2	.	9	8							1	8	0	4	3	1	9	.	5	0					
Units <input type="checkbox"/> Survey Foot <input checked="" type="checkbox"/> International Foot <input type="checkbox"/> Meter						Coordinate Type <input checked="" type="checkbox"/> State Plane <input type="checkbox"/> UTM (Zone 12N)																								
Zone <input type="checkbox"/> Utah North <input checked="" type="checkbox"/> Utah Central <input type="checkbox"/> Utah South						Vertical Datum <input type="checkbox"/> NGVD29 <input checked="" type="checkbox"/> NAVD88																								
Ellipsoid Height M 5443.91 FT						Elevation M 5501.66 FT																								

Monument and Markings			
Type / Size			
Stone	Pipe/Cap	Post	Other
Size	Size 2 1/2" / 3 1/2"	Size	Size
Material	Material Aluminum/Aluminum	Material	Material

Surveyor Seal	Section Location Diagram	Monument Inscription
		
Signature & Date		

Description and Observation of Monument

Found 2002 BLM aluminum cap.
Set # 4 Rebar: S 26°05'52" W, 21.39'; N 72°20'45" W, 24.14'; N 20°21'40" E, 18.91'; S 18°15'25" E, 17.30'

Sketch/Rubbing or Attach Photo of GPS Station Occupied
Show rotation of stampings/markings relative to North and describe briefly



Looking North