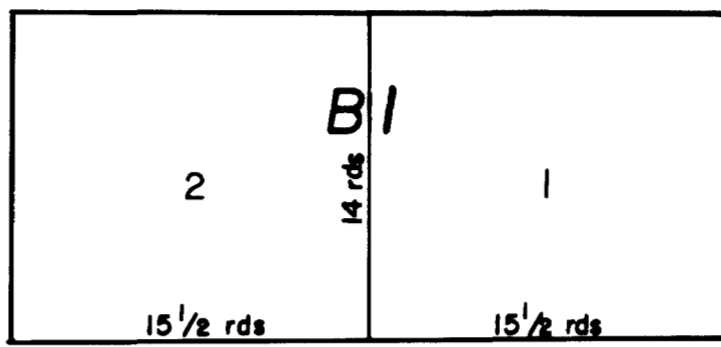
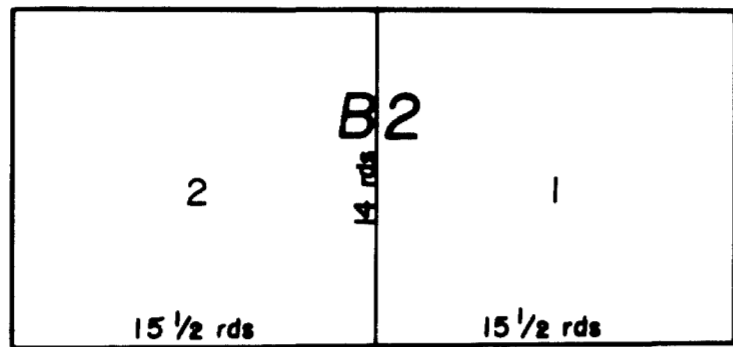


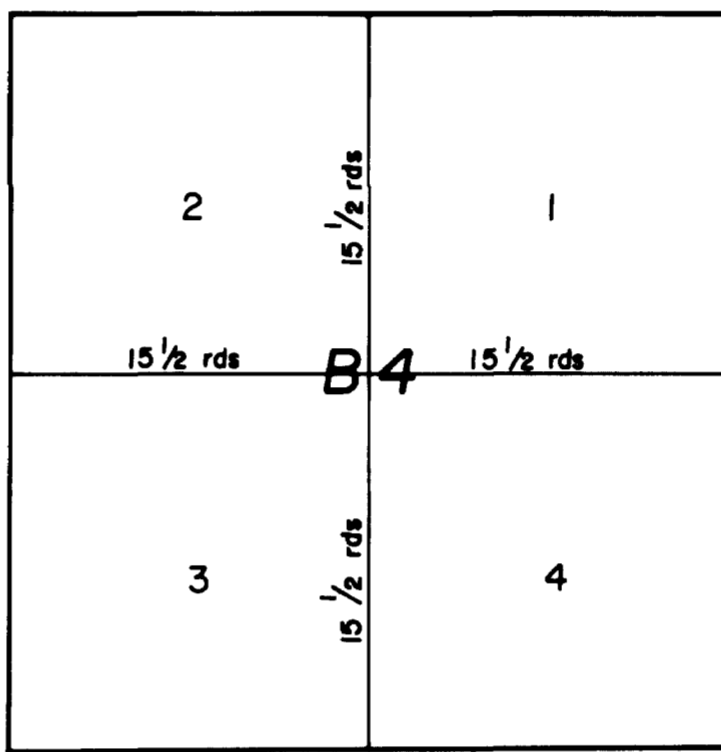
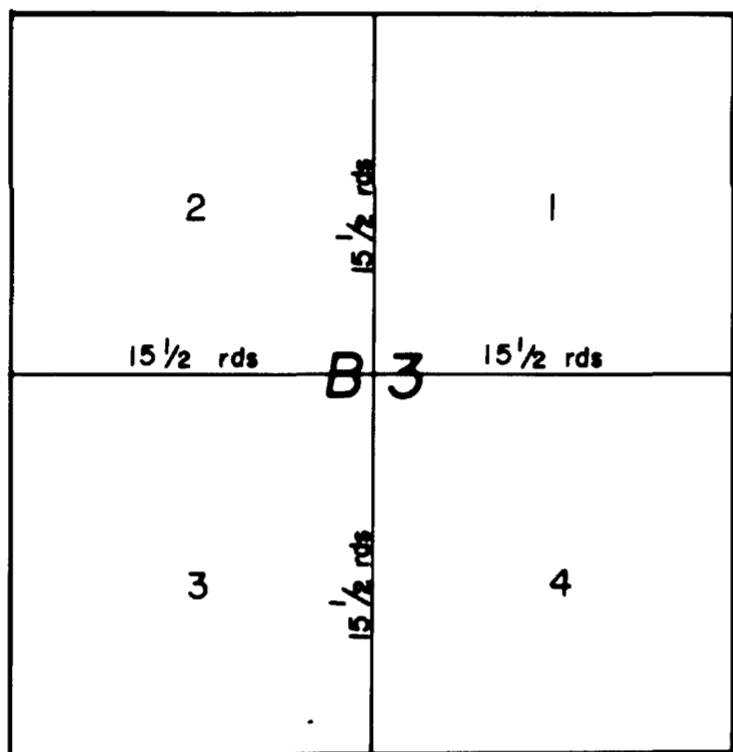
BRYAN SUBDIVISION

FERRON TOWNSITE

SCALE TWO CHAINS TO ONE INCH

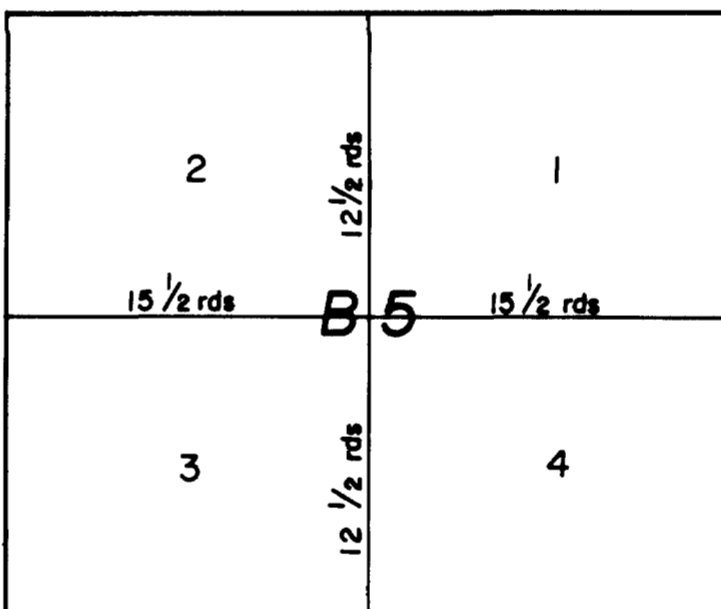
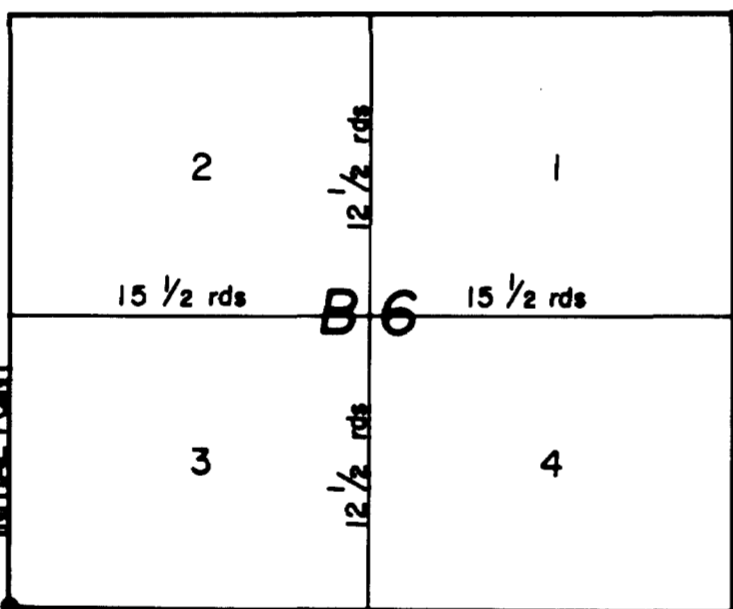


STREET 5 RODS WIDE

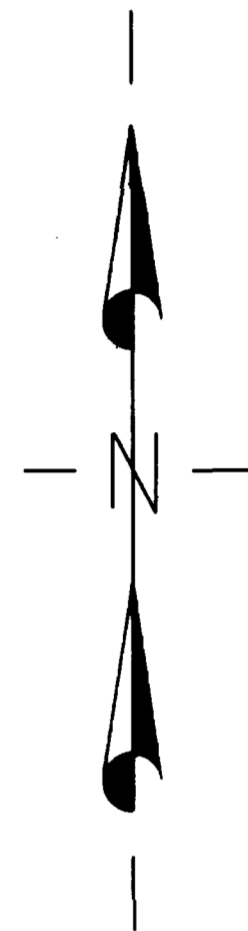


STREET 6 RODS WIDE

STREET 5 RODS WIDE



NW COR OF FRACTION NO. 13
FERRON TOWNSITE SURVEY



VAR. 16° 45" E.

Know all men by these presents, that William Wyatt Bryan and Sarah A. Bryan, husband and wife of Ferron, Emery County, Utah, hereby certify and declare, that we are the sole owners of the land embraced in the above plat; that the scale upon which this plat is drawn is two chains to one inch; that all lots in block 1 and 2 are 14 rods North and South, and 15 1/2 rods East and West; lots in blocks 3 and 4 are 15 1/2 by 15 1/2 rods, and lots in blocks 5 and 6 are 12 1/2 rods North and South and 15 1/2 rods East and West; the street running North and South is 6 rods wide and streets running East and West are 5 rods wide; that all streets shown on this plat are hereby dedicated to the public forever.

Witness our hands and seal this 27th day of September AD. 1897.

William Wyatt Bryan *seal*
Sarah A. Bryan *seal*

Signed in the presence of
R. C. Miller

State of Utah ss
County of Emery

On this 27th day of September A.D. 1897, personally appeared before me William Wyatt Bryan and Sarah A. Bryan, the signers of the foregoing instrument, and duly acknowledged to me that they executed the same.

seal

O. J. Sitterud
County Clerk

I, George Fox surveyor of Emery County, do hereby certify that the above plat embracing the following described land to-wit: commencing at the Northwest corner of fraction number 13, Ferron townsite survey; thence running North 80 rods; thence East 68 rods; thence South 80 rods; thence West 68 rods to place of beginning, was by me surveyed at the instance of Wyatt W. Bryan, the owner thereof, and that the same is correct.

George Fox
Surveyor

Filed for record and recorded September 27th 1897.

O. J. Sitterud
County Recorder

Traced by svk
Johansen & Tuttle
9-75