
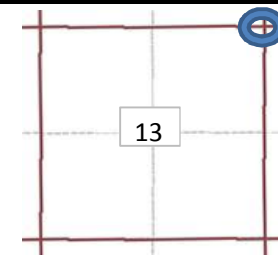



PLSS Monument Preservation Sheet

Township Range Section Meridian																								
BLM Point ID													Date											
U	T	2	6	0	1	9	0	S	0	0	8	0	E	0	_	7	0	0	5	0	0	0	Date	6/18/2010
Meridian		Township		N S		Range		E W		Section		Corner												
<input checked="" type="checkbox"/> Salt Lake	<input type="checkbox"/> Uintah	1	9	S	S	0	8	E	E	1	3	<input type="checkbox"/> NW	<input checked="" type="checkbox"/> NE	<input type="checkbox"/> SE	<input type="checkbox"/> SW									
Contact's Name		Lee M. Swasey				State		Utah				<input type="checkbox"/> N 1/4	<input type="checkbox"/> E 1/4	<input type="checkbox"/> S 1/4	<input type="checkbox"/> W 1/4									
Contact's Phone		435-381-2523				County		Emery				<input type="checkbox"/> WC	<input type="checkbox"/> RC	<input type="checkbox"/> MC	<input type="checkbox"/> Other									
License #		163634-2201				Source Agency		Johansen & Tuttle Engineering Inc.																

PLSS Monument Coordinates																														
Datum				NGS National Spatial Reference System Adjustment																										
<input type="checkbox"/> NAD27	<input checked="" type="checkbox"/> NAD83	<input type="checkbox"/> WGS84		<input type="checkbox"/> NAD83 1986	<input type="checkbox"/> NAD83 1994 (OPUS)	<input type="checkbox"/> NAD83 2007	<input checked="" type="checkbox"/> NAD83 1994 (HARN)																							
Latitude (DMS)							Longitude (DMS)																							
N	3	9	-	1	0	-	3	9	.	9	9	8	6	5	W	1	1	0	-	5	7	-	4	7	.	1	4	2	2	7
Northing							Easting																							
6	8	6	9	7	1	6	.	2	2						1	7	9	2	6	2	3	.	3	2						
Units				<input type="checkbox"/> Survey Foot	<input checked="" type="checkbox"/> International Foot	<input type="checkbox"/> Meter	Coordinate Type				<input checked="" type="checkbox"/> State Plane	<input type="checkbox"/> UTM (Zone 12N)																		
Zone				<input type="checkbox"/> Utah North	<input checked="" type="checkbox"/> Utah Central	<input type="checkbox"/> Utah South	Vertical Datum				<input type="checkbox"/> NGVD29	<input checked="" type="checkbox"/> NAVD88																		
Ellipsoid Height				M	5565.05	FT	Elevation				M	5623.13	FT																	

Monument and Markings			
Type / Size			
Stone	Pipe/Cap	Post	Other
Size	Size	Size	Size
Material	Material	Material	Material
	galvanized iron \ brass		

Surveyor Seal	Section Location Diagram	Monument Inscription
		
Signature & Date		

Description and Observation of Monument

Found standard 1975 BLM brass cap 6" above ground in stone mound, 2 feet west of road.
 Set #4 rebar: N 28°55'47" E, 49.43'; S 73°32'53" E, 53.92'; S 22°29'16" W, 52.39'; N 72°13'19" W, 53.78'

Sketch/Rubbing or Attach Photo of GPS Station Occupied

Show rotation of stampings/markings relative to North and describe briefly

