



STATE OF UTAH

MONUMENT RECORD SHEET



BLM Point Name		Contact Name	License Number	Date
Corner Of Section		Map View Photo or Sketch		
Township Range Section				
Base and Meridian				
State	County			
Geographic Coordinates				
Latitude (DMS)				
Longitude (DMS)				
Ellipsoid Height				
Grid Coordinates				
Northing				
Easting				
Horizontal Units				
Ortho Elevation				
Coordinate System	Zone	Monument Area Photo		Monument Close-up Photo
Datum	NGS Adjustment			
Vertical Units				
Vertical Datum				
Monument Status		Monument Description		
Disclaimer		Additional Notes		


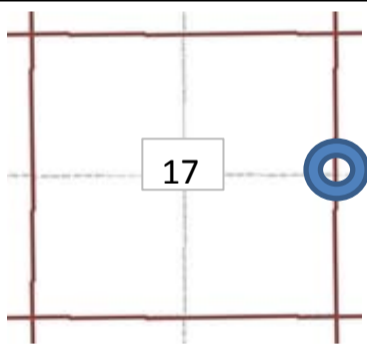
The state of Utah makes no guarantees, representations, or warranties of any kind, expressed or implied, as to the content, accuracy, timeliness, or completeness of any of the data. Unless otherwise noted all images are oriented north and are not to scale. The data is provided on an "as is, where is" basis. The State assumes no obligation or liability for its use by any persons.

PLSS Monument Preservation Sheet

Township Range Section Meridian																						
BLM Point ID													Date									
U	T	2	6	0	2	2	0	S	0	0	6	0	E	0	_	3	0	0	4	4	0	7/13/2011
Meridian		Township		N S	Range		E W	Section		Corner												
<input checked="" type="checkbox"/> Salt Lake	<input type="checkbox"/> Uintah	2	2	S	0	6	E	1	7	<input type="checkbox"/> NW	<input type="checkbox"/> NE	<input type="checkbox"/> SE	<input type="checkbox"/> SW									
Contact's Name		Lee M. Swasey						State		Utah												
Contact's Phone		435-381-2523						County		Emery												
License #		163634-2201																				
Source Agency		Johansen & Tuttle Engineering Inc.																				


PLSS Monument Coordinates																														
Datum							NGS National Spatial Reference System Adjustment																							
<input type="checkbox"/> NAD27	<input checked="" type="checkbox"/> NAD83	<input type="checkbox"/> WGS84	<input type="checkbox"/> NAD83 1986	<input type="checkbox"/> NAD83 1994	(OPUS)	<input type="checkbox"/> NAD83 2007	<input checked="" type="checkbox"/> NAD83 1994	(HARN)																						
Latitude (DMS)							Longitude (DMS)																							
N	3	8	-	5	4	-	0	9	.	6	7	3	6	9	W	1	1	1	-	1	5	-	4	2	.	3	6	4	5	6
Northing							Easting																							
6	7	6	9	1	5	5	.	0	0	1	7	0	8	2	2	1	.	8	6											
Units <input type="checkbox"/> Survey Foot <input checked="" type="checkbox"/> International Foot <input type="checkbox"/> Meter							Coordinate Type <input checked="" type="checkbox"/> State Plane <input type="checkbox"/> UTM (Zone 12N)																							
Zone <input type="checkbox"/> Utah North <input checked="" type="checkbox"/> Utah Central <input type="checkbox"/> Utah South							Vertical Datum <input type="checkbox"/> NGVD29 <input checked="" type="checkbox"/> NAVD88																							
Ellipsoid Height M 6129.98 FT							Elevation M 6188.04 FT																							

Monument and Markings			
Type / Size			
Stone	Pipe/Cap	Post	Other
Size	Size	Size	Size
Material	Material	Material	Material

Surveyor Seal	Section Location Diagram	Monument Inscription
		<div style="border: 1px solid black; padding: 5px; width: fit-content; margin: auto;">Monument not set</div>

Description and Observation of Monument

Monument not set
 Calculated position from found Witness Corner using 1982 Blm field notes and Plat
 Witness Corner bears S 89°22'34" W, 10.56' from Actual Corner
 Sketch/Rubbing or Attach Photo of GPS Station Occupied
 Show rotation of stampings/markings relative to North and describe briefly

	<div style="border: 1px solid black; padding: 5px; width: fit-content; margin: auto;">See sheet 2206297440 for Witness Corner</div>
<div style="border: 1px solid black; padding: 5px; width: fit-content; margin: auto;">Diagram of Witness Corner</div>	