EMERY COUNTY LAND SURVEY MONUMENT RECORD

Date of field work: 11-13-02 County Reference No. 2116140400

Type of Monument: ____ Section Corner X Quarter Corner

____ Bench Mark ____ Other ____

Your Description and Observation of Monument Found (Be Specific):

FOUND STD ECS ALUMINUM CAP 6" ABOVE GROUND

Description of Monument, Reference Monument or Accessories Established by You to Perpetuate the Location of this Point:

SET 4, #4 REBAR N, S, E, W OF MONUMENT

Sketch showing Relative Location of Monument Accessories and Two Reference Points Stating Whether Found or Set. Show Supporting and/or Contradictory Evidence where Applicable. Include North Arrow.

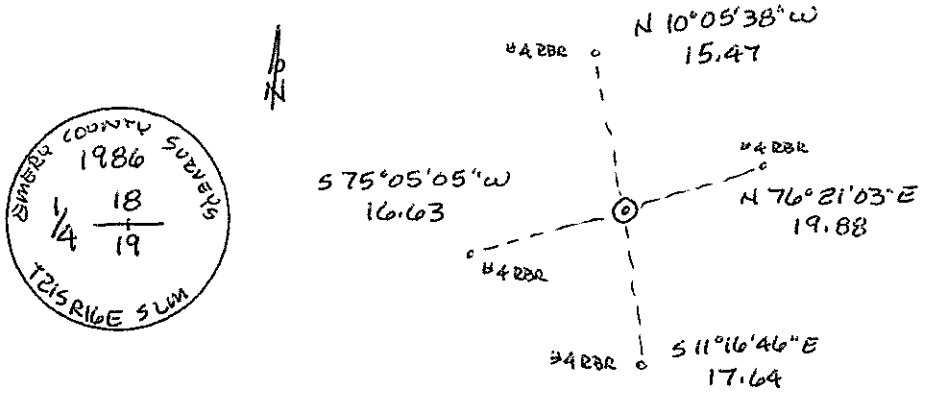

Certification:

Firm name and/or Surveyor: Johansen & Tuttle Eng.

Address: 90 S. 100 E. Castle Dale, Utah 84513 Phone: (435) 381-2523

This is to certify that I was in responsible charge of the surveying work described in this record and that to the best of my knowledge the information presented herein is true and correct.

Craig E. Johansen

Location Diagram:

Section: 19

Township: 21S

Range: 16E

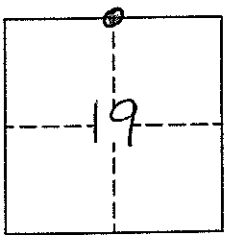

11-27-02

Date

LICENSED LAND SURVEYOR No. 146602 CRAIG E. JOHANSEN STATE OF UTAH

EMERY COUNTY LAND SURVEY MONUMENT RECORD

Date of field work: 11-13-02 County Reference No. 2116200400

Type of Monument: X Section Corner ____ Quarter Corner

____ Bench Mark ____ Other ____

Your Description and Observation of Monument Found (Be Specific):

FOUND STD. ECS ALUMINUM CAP 6" ABOVE GROUND, ROCK AROUND MONUMENT

Description of Monument, Reference Monument or Accessories Established by You to Perpetuate the Location of this Point:

SET 4, #4 REBAR N, S, E, W OF MONUMENT

Sketch showing Relative Location of Monument Accessories and Two Reference Points Stating Whether Found or Set. Show Supporting and/or Contradictory Evidence where Applicable. Include North Arrow.



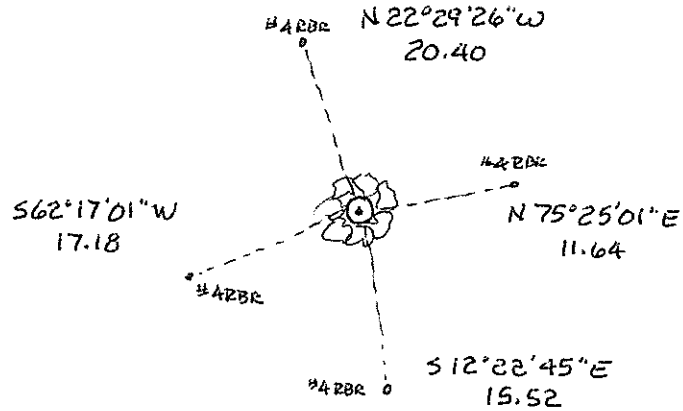

Certification:

Firm name and/or Surveyor: Johansen & Tuttle Eng.

Address: 90 S. 100 E. Castle Dale, Utah 84513 Phone: (435) 381-2523

This is to certify that I was in responsible charge of the surveying work described in this record and that to the best of my knowledge the information presented herein is true and correct.

Craig E. Johansen

LICENSED LAND SURVEYOR No. 146602 CRAIG E. JOHANSEN STATE OF UTAH

11-27-02
Date

Location Diagram:

Section: 19

Township: 21S

Range: 16E

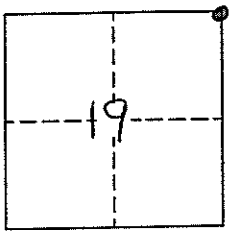

EMERY COUNTY LAND SURVEY MONUMENT RECORD

Date of field work: 11-11-02 County Reference No. 2116100400

Type of Monument: X Section Corner ____ Quarter Corner

____ Bench Mark ____ Other ____

Your Description and Observation of Monument Found (Be Specific):

FOUND STD. 1974 BLM BRASS CAP 6" BELOW GROUND WITH "T" BAR FENCE POST DRIVEN ALONGSIDE

Description of Monument, Reference Monument or Accessories Established by You to Perpetuate the Location of this Point:

SET 4, #4 REBAR N, S, E, W OF MONUMENT

Sketch showing Relative Location of Monument Accessories and Two Reference Points Stating Whether Found or Set. Show Supporting and/or Contradictory Evidence where Applicable. Include North Arrow.

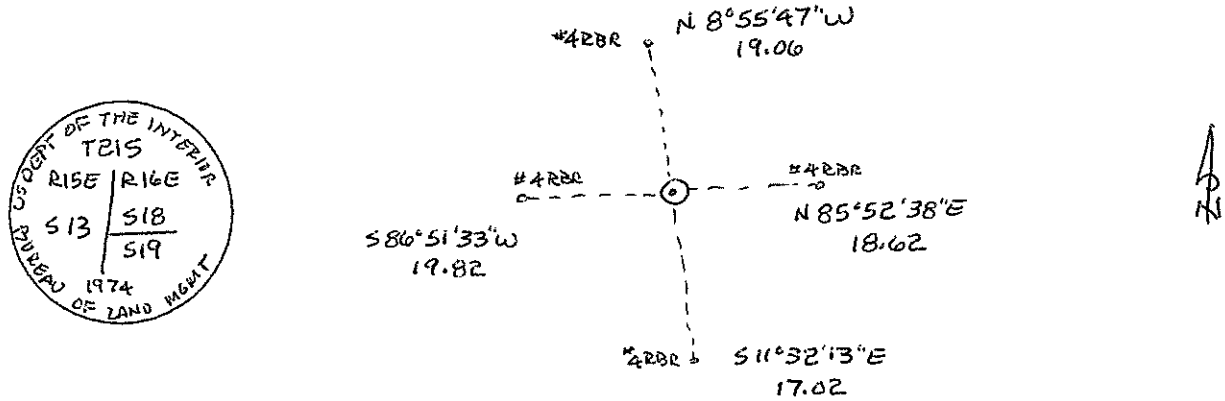

Certification:

Firm name and/or Surveyor: Johansen & Tuttle Eng.

Address: 90 S. 100 E. Castle Dale, Utah 84513 Phone: (435) 381-2523

This is to certify that I was in responsible charge of the surveying work described in this record and that to the best of my knowledge the information presented herein is true and correct.

Craig E. Johansen

LICENSED LAND SURVEYOR No. 140002 CRAIG E. JOHANSEN STATE OF UTAH

11-27-02
Date

Location Diagram:

Section: 19

Township: 21S

Range: 16E

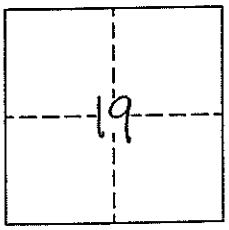

EMERY COUNTY LAND SURVEY MONUMENT RECORD

Date of field work: 11-11-02

County Reference No. 2116100340

Type of Monument: ____ Section Corner X Quarter Corner
____ Bench Mark ____ Other ____

Your Description and Observation of Monument Found (Be Specific):

FOUND STD. 1974 BLM BRASS CAP

Description of Monument, Reference Monument or Accessories Established by You to Perpetuate the Location of this Point:

SET 4, #4 REBAR N, S, E, W OF MONUMENT

Sketch showing Relative Location of Monument Accessories and Two Reference Points Stating Whether Found or Set. Show Supporting and/or Contradictory Evidence where Applicable. Include North Arrow.



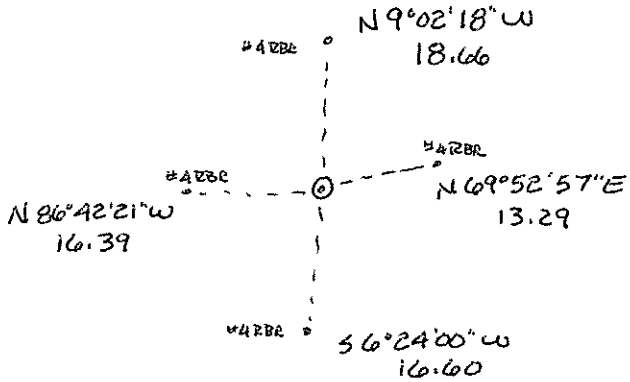

Certification:

Firm name and/or Surveyor: Johansen & Tuttle Eng.

Address: 90 S. 100 E. Castle Dale, Utah 84513 Phone: (435) 381-2523

This is to certify that I was in responsible charge of the surveying work described in this record and that to the best of my knowledge the information presented herein is true and correct.

Craig E. Johansen

LICENSED LAND SURVEYOR No. 146602 CRAIG E. JOHANSEN STATE OF UTAH

11-27-02
Date
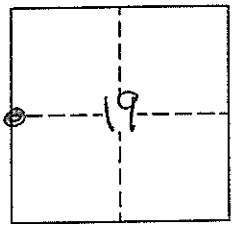
Location Diagram:
Section: 19
Township: 21S
Range: 16E