




# PLSS Monument Preservation Sheet

Township Range Section Meridian																							
BLM Point ID													Date										
U	T	2	6	0	2	0	0	S	0	1	6	0	E	0	_	1	0	0	4	0	0	Date	6/17/10
Meridian				Township				N S	Range				E W	Section			Corner						
<input checked="" type="checkbox"/> Salt Lake				<input type="checkbox"/> Uintah				2	0	S	1	6	E	1	9	<input checked="" type="checkbox"/> NW				<input type="checkbox"/> NE	<input type="checkbox"/> SE	<input type="checkbox"/> SW	
<b>Contact's Name</b>				Lee M. Swasey						<b>State</b>		Utah			<input type="checkbox"/> N 1/4				<input type="checkbox"/> E 1/4	<input type="checkbox"/> S 1/4	<input type="checkbox"/> W 1/4		
<b>Contact's Phone</b>				435-381-2523						<b>County</b>		Emery			<input type="checkbox"/> WC				<input type="checkbox"/> RC	<input type="checkbox"/> MC	<input type="checkbox"/> Other		
<b>License #</b>				163634-2201																			
<b>Source Agency</b>				Johansen & Tuttle Engineering Inc.																			

PLSS Monument Coordinates																														
Datum							NGS National Spatial Reference System Adjustment																							
<input type="checkbox"/> NAD27		<input checked="" type="checkbox"/> NAD83		<input type="checkbox"/> WGS84			<input type="checkbox"/> NAD83 1986		<input type="checkbox"/> NAD83 1994 (OPUS)		<input type="checkbox"/> NAD83 2007		<input checked="" type="checkbox"/> NAD83 1994 (HARN)																	
Latitude (DMS)							Longitude (DMS)																							
N	3	9	-	0	4	-	3	0	.	5	8	3	6	6	W	1	1	0	-	1	0	-	3	3	.	4	6	3	6	3
Northing							Easting																							
6	8	3	4	6	6	6	.	7	4						2	0	1	6	3	0	3	.	8	5						
<b>Units</b>							<b>Coordinate Type</b>																							
<input type="checkbox"/> Survey Foot		<input checked="" type="checkbox"/> International Foot		<input type="checkbox"/> Meter			<input checked="" type="checkbox"/> State Plane		<input type="checkbox"/> UTM (Zone 12N)																					
<b>Zone</b>							<b>Vertical Datum</b>																							
<input type="checkbox"/> Utah North		<input checked="" type="checkbox"/> Utah Central		<input type="checkbox"/> Utah South			<input type="checkbox"/> NGVD29		<input checked="" type="checkbox"/> NAVD88																					
<b>Ellipsoid Height</b>							<b>Elevation</b>																							
		M		4707.89			FT				M		4773.30					FT												

Monument and Markings			
Type / Size			
<b>Stone</b>	<b>Pipe/Cap</b>	<b>Post</b>	<b>Other</b>
Size	Size	Size	Size
Material	Material	Material	Material
	galvanized iron \ brass		

Surveyor Seal	Section Location Diagram	Monument Inscription
		
<b>Signature &amp; Date</b>		

**Description and Observation of Monument**

Found standard 1956 BLM brass cap lying on steep sidehill  
 Reset cap using single proportionate measurement between the quarter cor. To the South and quarter cor. To the North  
 Set #4 rebar: N 84°22'28" E, 10.71'; S 57°27'14" W, 13.48'; N 68°57'45" W, 16.85'; N 03°13'47" W, 26.09'

Sketch/Rubbing or Attach Photo of GPS Station Occupied

Show rotation of stampings/markings relative to North and describe briefly

