

EMERY COUNTY LAND SURVEY MONUMENT RECORD

Date of field work: 3-2-01

County Reference No. 1908140300

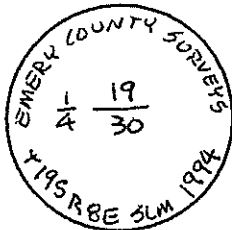
Type of Monument: _____ Section Corner X Quarter Corner
 _____ Bench Mark _____ Other _____

Your Description and Observation of Monument Found (Be Specific):
FOUND STANDARD ECS CAP

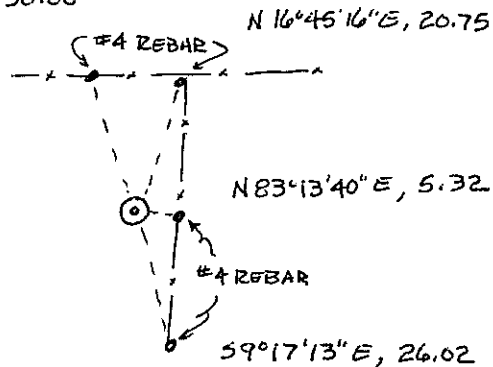
Description of Monument, Reference Monument or Accessories Established by You to Perpetuate the Location of this Point:

SET #4 REBAR NORTH, NORTHWEST, EAST & SOUTHEAST

Sketch showing Relative Location of Monument Accessories and Two Reference Points Stating Whether Found or Set. Show Supporting and/or Contradictory Evidence where Applicable. Include North Arrow.



N 47°13'57"W, 30.00


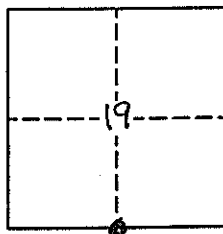


Certification:

Firm name and/or Surveyor: Johansen & Tuttle Eng.
 Address: 90 S. 100 E. Castle Dale, Utah 84513 Phone: (435) 381-2523

This is to certify that I was in responsible charge of the surveying work described in this record and that to the best of my knowledge the information presented herein is true and correct.

Location Diagram:
 Section: 19
 Township: 19 S
 Range: 8 E



Date

11-30-01