

# UTAH LAND SURVEY MONUMENT RECORD

County EMERY

County Reference No. 0623240700

1. Date of Field Work: NOV. 8 - 1999

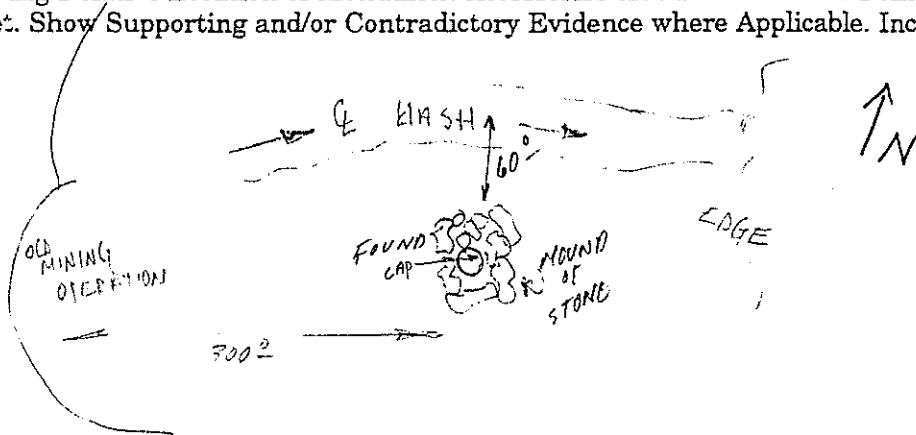
2. Type of Monument:  Section Corner  Quarter Corner  
 (Check one)  Bench Mark  Other \_\_\_\_\_

3. Your Description and Observation of Monument Found (Be Specific):

*Found Cap in mound of stone*

4. Description of Monument, Reference Monument or Accessories Established by You to Perpetuate the Location of this Point: *1978 BRASS CAP MARKED AS SHOWN W/ ORIGINAL ROCK BURIED ALONG SIDE - MOUND OF STONE & MONUMENT!*

5. Sketch showing Relative Location of Monument Accessories and Two Reference Points Stating Whether Found or Set. Show Supporting and/or Contradictory Evidence where Applicable. Include North Arrow.




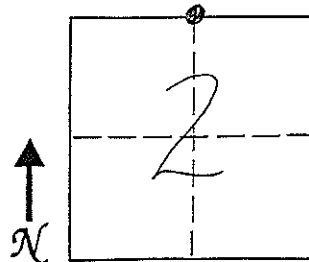
6. Certification:

Firm Name and/or Surveyor: \_\_\_\_\_ Phone: \_\_\_\_\_

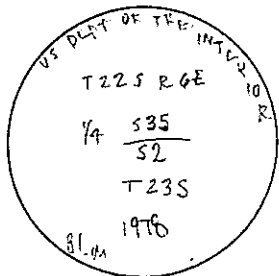
Address: \_\_\_\_\_

This is to certify that I was in responsible charge of the surveying work described in this record and that to the best of my knowledge the information presented herein is true and correct.

7. Location Diagram:  
 8. Section: 2  
 9. Township: 22S  
 10. Range: 6E



70/Dec/99  
 Date



11. Monument Inscription:

12. Diagram Coordinate from Master Index for Townships: \_\_\_\_\_

Report one monument per form. Type or use permanent black ink. Fill in all items.

# UTAH LAND SURVEY MONUMENT RECORD

11/9/99  
7:00 PM  
11/9/99

County EMERY

County Reference No. 0623100670

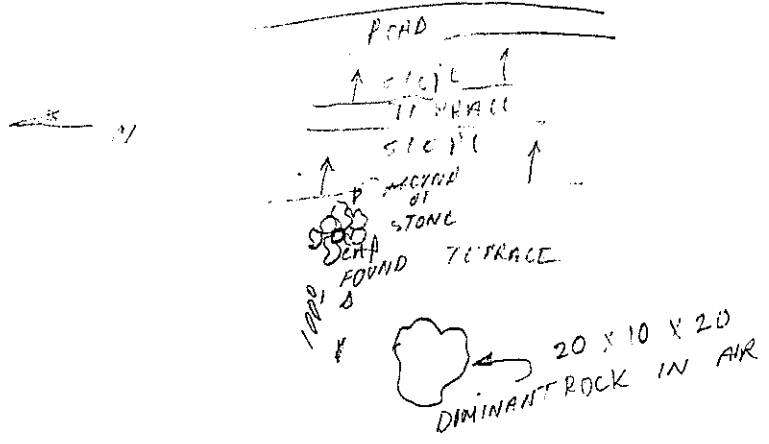
1. Date of Field Work: 11/9/99

2. Type of Monument:  Section Corner  Quarter Corner  
 (Check one)  Bench Mark  Other

3. Your Description and Observation of Monument Found (Be Specific):  
1970 BRASS CAP FOUND IN MOUND OF STONE

4. Description of Monument, Reference Monument or Accessories Established by You to Perpetuate the Location of this Point: ERASED


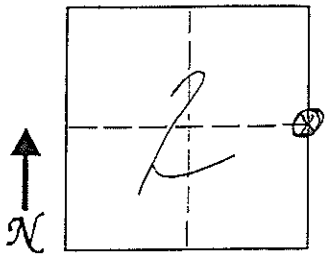
5. Sketch showing Relative Location of Monument Accessories and Two Reference Points Stating Whether Found or Set. Show Supporting and/or Contradictory Evidence where Applicable. Include North Arrow.



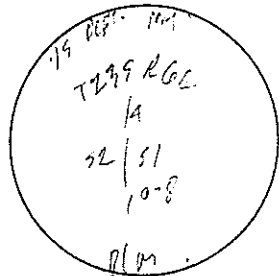
6. Certification:  
 Firm Name and/or Surveyor: \_\_\_\_\_ Phone: \_\_\_\_\_  
 Address: \_\_\_\_\_

This is to certify that I was in responsible charge of the surveying work described in this record and that to the best of my knowledge the information presented herein is true and correct.

7. Location Diagram:  
 8. Section: 2  
 9. Township: T35  
 10. Range: 6E



20/Dec/99  
 Date



11. Monument Inscription: \_\_\_\_\_

12. Diagram Coordinate from Master Index for Townships: \_\_\_\_\_

Report one monument per form.  
 Type or use permanent black ink.  
 Fill in all items.

# UTAH LAND SURVEY MONUMENT RECORD

County EMERY

County Reference No. 0623200700

1. Date of Field Work: 11/01/00

2. Type of Monument: (Check one)  
 Section Corner       Quarter Corner  
 Bench Mark       Other CLOSING CORNER

3. Your Description and Observation of Monument Found (Be Specific):  
1970 BRASS CAP IN MOUND OF STONE

4. Description of Monument, Reference Monument or Accessories Established by You to Perpetuate the Location of this Point: FLAGGED


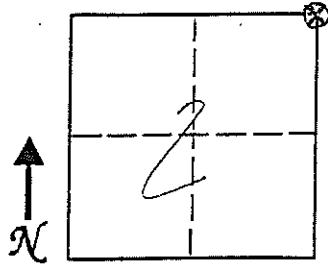
5. Sketch showing Relative Location of Monument Accessories and Two Reference Points Stating Whether Found or Set. Show Supporting and/or Contradictory Evidence where Applicable. Include North Arrow.




6. Certification:  
 Firm Name and/or Surveyor: \_\_\_\_\_ Phone: \_\_\_\_\_  
 Address: \_\_\_\_\_

This is to certify that I was in responsible charge of the surveying work described in this record and that to the best of my knowledge the information presented herein is true and correct.

7. Location Diagram:  
 8. Section: 2  
 9. Township: 22S  
 10. Range: 10E



20/Dec/00  
 Date



11. Monument Inscription:

12. Diagram Coordinate from Master Index for Townships: \_\_\_\_\_

Report one monument per form.  
 Type or use permanent black ink.  
 Fill in all items.

# UTAH LAND SURVEY MONUMENT RECORD

County EMERY

County Reference No. 0623240600


1. Date of Field Work: 11/9/99

2. Type of Monument:  Section Corner  Quarter Corner  
(Check one)  Bench Mark  Other

3. Your Description and Observation of Monument Found (Be Specific):  
Found cap in mound of stone or ledge

4. Description of Monument, Reference Monument or Accessories Established by You to Perpetuate the Location of this Point:  
Flagged

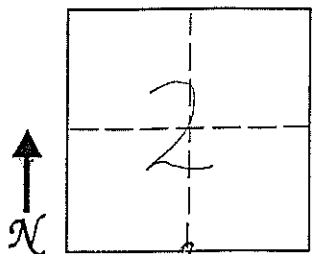
5. Sketch showing Relative Location of Monument Accessories and Two Reference Points Stating Whether Found or Set. Show Supporting and/or Contradictory Evidence where Applicable. Include North Arrow.




6. Certification:  
Firm Name and/or Surveyor: \_\_\_\_\_ Phone: \_\_\_\_\_  
Address: \_\_\_\_\_

This is to certify that I was in responsible charge of the surveying work described in this record and that to the best of my knowledge the information presented herein is true and correct.

7. Location Diagram:  
8. Section: 2  
9. Township: 23 S.  
10. Range: 6 E



Lee M. Swasey  
No. 163634  
Signature  
LEE M.  
SWASEY  
Surveyor  
(over signature)  
STATE OF UTAH  
20/Dec/99  
Date



11. Monument Inscription:

12. Diagram Coordinate from Master Index for Townships: \_\_\_\_\_

Report one monument per form. Type or use permanent black ink. Fill in all items.

# UTAH LAND SURVEY MONUMENT RECORD

County EMERY

County Reference No. 0623300640

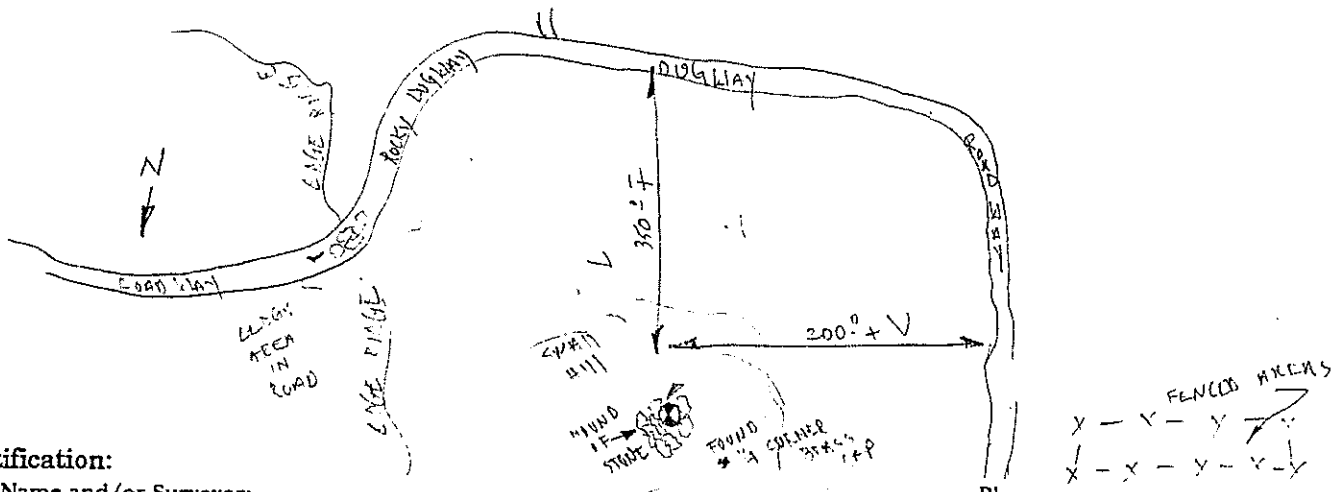
1. Date of Field Work: 11/9/99

2. Type of Monument:  Section Corner  Quarter Corner  
 (Check one)  Bench Mark  Other

3. Your Description and Observation of Monument Found (Be Specific):  
 FOUND CAP ON SMALL HILL 200'± EAST OF ROAD ; 350'± NORTH OF ROAD (SEE DUNG)  
 MOUND OF STONE & CAP

4. Description of Monument, Reference Monument or Accessories Established by You to Perpetuate the Location of this Point: FLAGGED

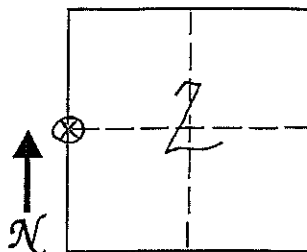
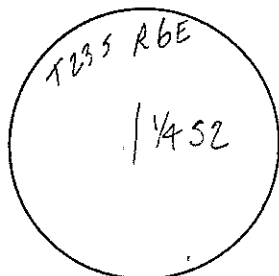
5. Sketch showing Relative Location of Monument Accessories and Two Reference Points Stating Whether Found or Set. Show Supporting and/or Contradictory Evidence where Applicable. Include North Arrow.



6. Certification:  
 Firm Name and/or Surveyor: \_\_\_\_\_ Phone: \_\_\_\_\_  
 Address: \_\_\_\_\_

This is to certify that I was in responsible charge of the surveying work described in this record and that to the best of my knowledge the information presented herein is true and correct.

7. Location Diagram:  
 8. Section: 2  
 9. Township: 235  
 10. Range: 6E



Lee M. Swasey  
 No. 163634  
 Signature **LEE M. SWASEY**  
 Surveyor's Seal  
 (Official Seal)  
 STATE OF UTAH

20/Dec/99  
 Date

11. Monument Inscription: \_\_\_\_\_

12. Diagram Coordinate from Master Index for Townships: \_\_\_\_\_

Report one monument per form. Type or use permanent black ink. Fill in all items.

# UTAH LAND SURVEY MONUMENT RECORD

County EMERY

County Reference No. 0623300600

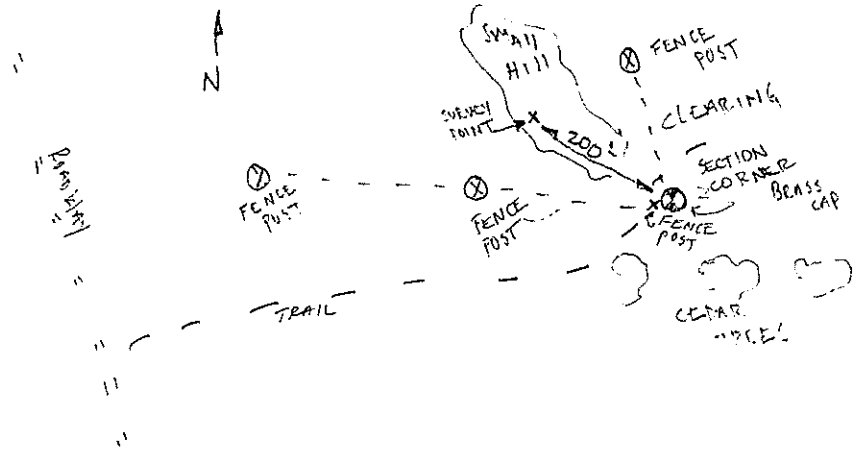
1. Date of Field Work: 11/9/99

2. Type of Monument:  Section Corner  Quarter Corner  
 (Check one)  Bench Mark  Other

3. Your Description and Observation of Monument Found (Be Specific):  
CAP W/ ROUND OF STONE AND FENCE POST

4. Description of Monument, Reference Monument or Accessories Established by You to Perpetuate the Location of this Point: FLAGGED

5. Sketch showing Relative Location of Monument Accessories and Two Reference Points Stating Whether Found or Set. Show Supporting and/or Contradictory Evidence where Applicable. Include North Arrow.



6. Certification:

Firm Name and/or Surveyor: \_\_\_\_\_ Phone: \_\_\_\_\_

Address: \_\_\_\_\_

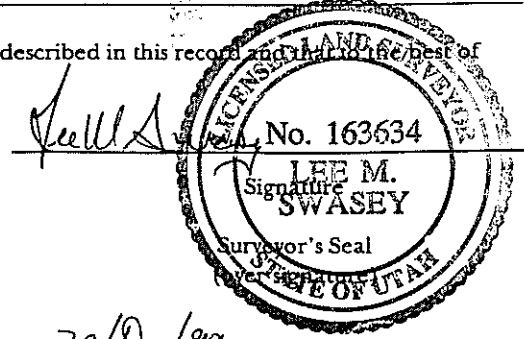
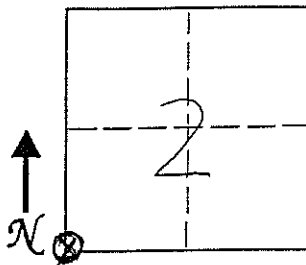
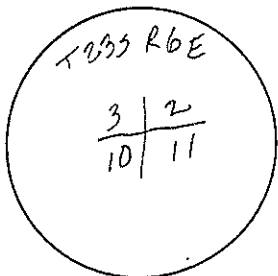
This is to certify that I was in responsible charge of the surveying work described in this record and that to the best of my knowledge the information presented herein is true and correct.

7. Location Diagram:

8. Section: 2

9. Township: 23S

10. Range: R6E



20/Dec/99 Date

11. Monument Inscription:

12. Diagram Coordinate from Master Index for Townships: \_\_\_\_\_

Report one monument per form. Type or use permanent black ink. Fill in all items.