
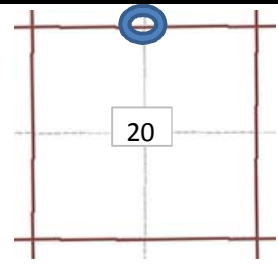



PLSS Monument Preservation Sheet

Township Range Section Meridian																								
BLM Point ID														Date										
U	T	2	6	0	2	0	0	S	0	1	6	0	E	0	_	2	4	0	4	0	0	0	Date	6/17/10
Meridian					Township			N S	Range			E W	Section			Corner								
<input checked="" type="checkbox"/> Salt Lake	<input type="checkbox"/> Uintah				2	0	S	1	6	E	2	0	<input type="checkbox"/> NW	<input type="checkbox"/> NE	<input type="checkbox"/> SE	<input type="checkbox"/> SW								
Contact's Name		Lee M. Swasey										State		Utah				<input checked="" type="checkbox"/> N 1/4	<input type="checkbox"/> E 1/4	<input type="checkbox"/> S 1/4	<input type="checkbox"/> W 1/4			
Contact's Phone		435-381-2523										County		Emery				<input type="checkbox"/> WC	<input type="checkbox"/> RC	<input type="checkbox"/> MC	<input type="checkbox"/> Other			
License #		163634-2201										Source Agency		Johansen & Tuttle Engineering Inc.										

PLSS Monument Coordinates																																																		
Datum					NGS National Spatial Reference System Adjustment																																													
<input type="checkbox"/> NAD27	<input checked="" type="checkbox"/> NAD83	<input type="checkbox"/> WGS84			<input type="checkbox"/> NAD83 1986	<input type="checkbox"/> NAD83 1994 (OPUS)	<input type="checkbox"/> NAD83 2007	<input checked="" type="checkbox"/> NAD83 1994 (HARN)																																										
Latitude (DMS)							Longitude (DMS)																																											
N	3	9	-	0	4	-	2	9	.	9	1	4	3	5	W	1	1	0	-	0	8	-	5	2	.	6	5	0	8	7																				
Northing									Easting																																									
6	8	3	4	7	1	7	.	9	6																								2	0	2	4	2	5	4	.	2	6								
Units					<input type="checkbox"/> Survey Foot	<input checked="" type="checkbox"/> International Foot	<input type="checkbox"/> Meter			Coordinate Type					<input checked="" type="checkbox"/> State Plane	<input type="checkbox"/> UTM (Zone 12N)																																		
Zone					<input type="checkbox"/> Utah North	<input checked="" type="checkbox"/> Utah Central	<input type="checkbox"/> Utah South			Vertical Datum					<input type="checkbox"/> NGVD29	<input checked="" type="checkbox"/> NAVD88																																		
Ellipsoid Height					M	4042.04			FT	Elevation					M	4107.50					FT																													

Monument and Markings			
Type / Size			
Stone	Pipe/Cap	Post	Other
Size	Size	Size	Size
Material	Material	Material	Material
	galvanized iron \ brass		

Surveyor Seal	Section Location Diagram	Monument Inscription
		
Signature & Date		

Description and Observation of Monument

No evidence of original cap could be found

Set cap using single proportionate measurement between the sec. cor. to the east and sec. cor. to the west

Set #4 rebar: N 49°26'26" E, 26.67'; S 17°16'55" E, 21.37'; S 65°12'34" W, 25.85'; N 22°48'55" W, 24.14'

Sketch/Rubbing or Attach Photo of GPS Station Occupied

Show rotation of stampings/markings relative to North and describe briefly

