



STATE OF UTAH

MONUMENT RECORD SHEET



BLM Point Name		Contact Name	License Number	Date
Corner Of Section		Map View Photo or Sketch		
Township Range Section				
Base and Meridian				
State	County			
Geographic Coordinates				
Latitude (DMS)				
Longitude (DMS)				
Ellipsoid Height				
Grid Coordinates				
Northing				
Easting				
Horizontal Units				
Ortho Elevation				
Coordinate System	Zone			
Datum	NGS Adjustment	Monument Area Photo		
Vertical Units				
Vertical Datum				
Monument Status		Monument Description		
Disclaimer		Additional Notes		



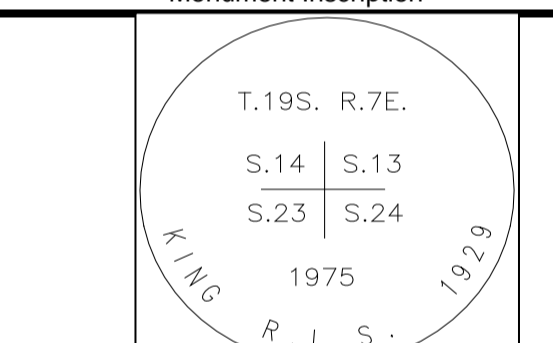
The state of Utah makes no guarantees, representations, or warranties of any kind, expressed or implied, as to the content, accuracy, timeliness, or completeness of any of the data. Unless otherwise noted all images are oriented north and are not to scale. The data is provided on an "as is, where is" basis. The State assumes no obligation or liability for its use by any persons.

PLSS Monument Preservation Sheet

Township Range Section Meridian																						
BLM Point ID											Date											
U	T	2	6	0	1	9	0	S	0	0	7	0	E	0	_	6	0	0	4	0	0	10/07/2011
Meridian		Township		N S	Range		E W	Section		Corner												
<input checked="" type="checkbox"/> Salt Lake	<input type="checkbox"/> Uintah	1	9	S	0	7	E	2	3	<input type="checkbox"/> NW	<input checked="" type="checkbox"/> NE	<input type="checkbox"/> SE	<input type="checkbox"/> SW									
Contact's Name		Lee M. Swasey					State		Utah				<input type="checkbox"/> N 1/4	<input type="checkbox"/> E 1/4	<input type="checkbox"/> S 1/4	<input type="checkbox"/> W 1/4						
Contact's Phone		435-381-2523					County		Emery				<input type="checkbox"/> WC	<input type="checkbox"/> RC	<input type="checkbox"/> MC	<input type="checkbox"/> Other						
License #		163634-2201					Source Agency		Johansen & Tuttle Engineering Inc.													

PLSS Monument Coordinates																															
Datum				NGS National Spatial Reference System Adjustment																											
<input type="checkbox"/> NAD27	<input checked="" type="checkbox"/> NAD83	<input type="checkbox"/> WGS84		<input type="checkbox"/> NAD83 1986	<input type="checkbox"/> NAD83 1994 (OPUS)	<input type="checkbox"/> NAD83 2007	<input checked="" type="checkbox"/> NAD83 1994 (HARN)																								
Latitude (DMS)						Longitude (DMS)																									
N	3	9	-	0	9	-	4	2	.	6	7	7	5	1	W	1	1	1	-	0	5	-	4	1	.	1	1	6	9	7	
Northing						Easting																									
6	8	6	3	7	2	0	.	3	6						1	7	5	5	3	2	6	.	6	3							
Units <input type="checkbox"/> Survey Foot <input checked="" type="checkbox"/> International Foot <input type="checkbox"/> Meter				Coordinate Type <input checked="" type="checkbox"/> State Plane <input type="checkbox"/> UTM (Zone 12N)																											
Zone <input type="checkbox"/> Utah North <input checked="" type="checkbox"/> Utah Central <input type="checkbox"/> Utah South				Vertical Datum <input type="checkbox"/> NGVD29 <input checked="" type="checkbox"/> NAVD88																											
Ellipsoid Height M 5785.21 FT				Elevation M 5841.96 FT																											

Monument and Markings			
Type / Size			
Stone	Pipe/Cap	Post	Other
Size	Size _ / 3"	Size	Size
Material	Material _ / brass	Material	Material

Surveyor Seal	Section Location Diagram	Monument Inscription
		
Signature & Date		

Description and Observation of Monument

Found 3" brass tablet set in concrete accepted by BLM as true corner
 Set #4 rebar in fence: N 49°56'47" E, 15.09'; S 26°17'02" W, 30.98'; N 76°18'58" W, 37.45'; N 57°28'30" W, 17.19'

Sketch/Rubbing or Attach Photo of GPS Station Occupied Show rotation of stampings/markings relative to North and describe briefly

