



# STATE OF UTAH

## MONUMENT RECORD SHEET



BLM Point Name		Contact Name	License Number	Date
Corner Of Section		Map View Photo or Sketch		
Township Range Section				
Base and Meridian				
State	County			
Geographic Coordinates				
Latitude (DMS)				
Longitude (DMS)				
Ellipsoid Height				
Grid Coordinates				
Northing				
Easting				
Horizontal Units				
Ortho Elevation				
Coordinate System	Zone	Monument Area Photo		Monument Close-up Photo
Datum	NGS Adjustment			
Vertical Units		Monument Description		
Vertical Datum		Additional Notes		
Monument Status				
Disclaimer				


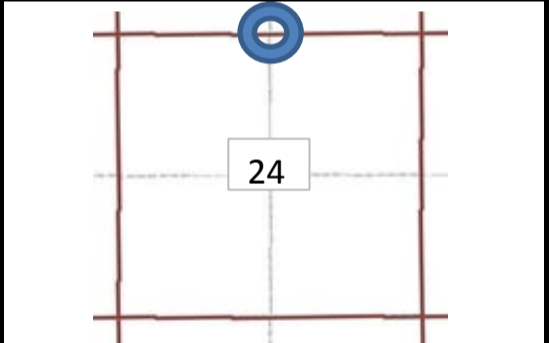

*The state of Utah makes no guarantees, representations, or warranties of any kind, expressed or implied, as to the content, accuracy, timeliness, or completeness of any of the data. Unless otherwise noted all images are oriented north and are not to scale. The data is provided on an "as is, where is" basis. The State assumes no obligation or liability for its use by any persons.*

# PLSS Monument Preservation Sheet

Township Range Section Meridian																					
BLM Point ID											Date	10/06/2011									
U	T	2	6	0	1	9	0	S	0	0			7	0	E	0	_	6	4	0	4
Meridian		Township		N S	Range		E W	Section		Corner											
<input checked="" type="checkbox"/> Salt Lake	<input type="checkbox"/> Uintah	1	9	S	0	7	E	2	4	<input type="checkbox"/> NW	<input type="checkbox"/> NE	<input type="checkbox"/> SE	<input type="checkbox"/> SW								
<b>Contact's Name</b>		Lee M. Swasey						<b>State</b>		Utah											
<b>Contact's Phone</b>		435-381-2523						<b>County</b>		Emery											
<b>License #</b>		163634-2201																			
<b>Source Agency</b>		Johansen & Tuttle Engineering Inc.																			

PLSS Monument Coordinates																														
Datum						NGS National Spatial Reference System Adjustment																								
<input type="checkbox"/> NAD27	<input checked="" type="checkbox"/> NAD83	<input type="checkbox"/> WGS84	<input type="checkbox"/> NAD83 1986	<input type="checkbox"/> NAD83 1994 (OPUS)	<input type="checkbox"/> NAD83 2007	<input checked="" type="checkbox"/> NAD83 1994 (HARN)																								
Latitude (DMS)						Longitude (DMS)																								
N	3	9	-	0	9	-	4	2	.	2	0	4	4	5	W	1	1	1	-	0	5	-	0	7	.	1	8	1	4	6
Northing						Easting																								
6	8	6	3	6	8	4	.	7	5							1	7	5	7	9	9	9	.	7	2					
<b>Units</b>						<b>Coordinate Type</b>																								
<input type="checkbox"/> Survey Foot	<input checked="" type="checkbox"/> International Foot	<input type="checkbox"/> Meter				<input checked="" type="checkbox"/> State Plane	<input type="checkbox"/> UTM (Zone 12N)																							
<b>Zone</b>						<b>Vertical Datum</b>																								
<input type="checkbox"/> Utah North	<input checked="" type="checkbox"/> Utah Central	<input type="checkbox"/> Utah South				<input type="checkbox"/> NGVD29	<input checked="" type="checkbox"/> NAVD88																							
<b>Ellipsoid Height</b>						<b>Elevation</b>																								
M						5739.95 FT							M						5796.83 FT											

Monument and Markings			
Type / Size			
<b>Stone</b>	<b>Pipe/Cap</b>	<b>Post</b>	<b>Other</b>
<b>Size</b>	<b>Size</b>	<b>Size</b>	<b>Size</b>
	2 1/2" / 3"		
<b>Material</b>	<b>Material</b>	<b>Material</b>	<b>Material</b>
	galvanized steel / brass		

Surveyor Seal	Section Location Diagram	Monument Inscription
		
<b>Signature &amp; Date</b>		

### Description and Observation of Monument

Found 1975 BLM brass cap 1" below north shoulder of County Road with a delineator post set along east side  
 Set #4 rebar in south R-O-W fence: S 37°05'46" E, 42.53'; S 01°57'55" E, 34.99'; S 25°36'08" W, 37.79'; S 43°10'02" W, 44.44'

Sketch/Rubbing or Attach Photo of GPS Station Occupied  
 Show rotation of stampings/markings relative to North and describe briefly



looking east