

EMERY COUNTY LAND SURVEY MONUMENT RECORD

Date of field work: 8-29-02

County Reference No. 2115700300

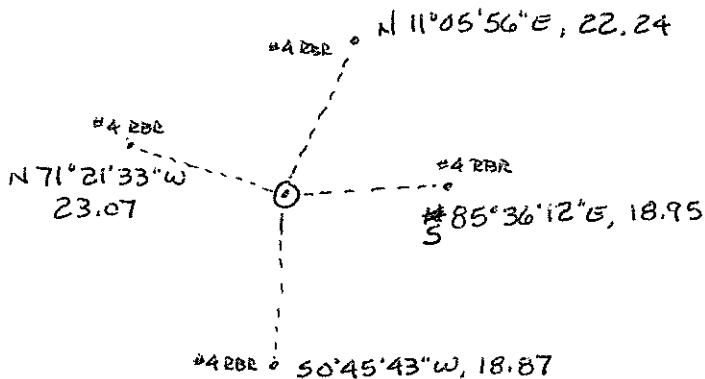
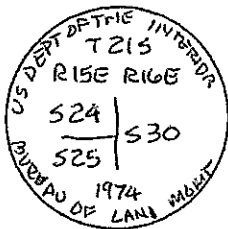
Type of Monument: X Section Corner _____ Quarter Corner
 _____ Bench Mark _____ Other _____

Your Description and Observation of Monument Found (Be Specific):
 FOUND STANDARD 1974 BLM BRASS CAP 8" ABOVE GROUND WITH
 STEEL FENCE POST DRIVEN NEARBY

Description of Monument, Reference Monument or Accessories Established by You to Perpetuate the Location of this Point:

SET 4, #4 REBARS N, S, E, W OF MONUMENT

Sketch showing Relative Location of Monument Accessories and Two Reference Points Stating Whether Found or Set. Show Supporting and/or Contradictory Evidence where Applicable. Include North Arrow.

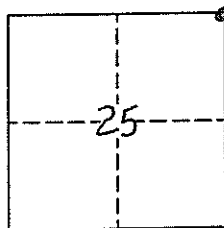


Certification:

Firm name and/or Surveyor: Johansen & Tuttle Eng.
 Address: 90 S. 100 E. Castle Dale, Utah 84513 Phone: (435) 381-2523

This is to certify that I was in responsible charge of the surveying work described in this record and that to the best of my knowledge the information presented herein is true and correct.

Location Diagram:
 Section: 25
 Township: T21S
 Range: R15E



Craig E. Johansen
 LICENSED LAND SURVEYOR
 No. 146602
 CRAIG E. JOHANSEN
 STATE OF UTAH
11-27-02
 Date