

EMERY COUNTY LAND SURVEY MONUMENT RECORD

Date of field work: 2-26-01

County Reference No. 1907
~~0749546200~~

Type of Monument: _____

Section Corner
Bench Mark _____

Quarter Corner _____
Other _____

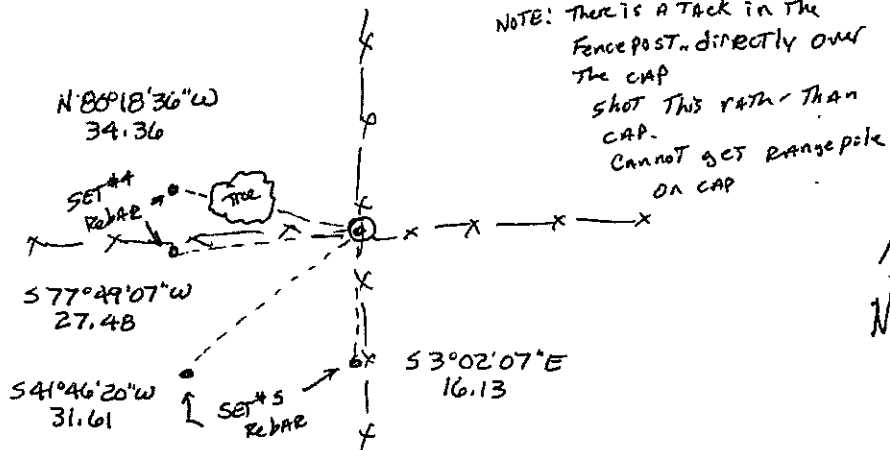
Your Description and Observation of Monument Found (Be Specific):

Found STD BLM CAP AT A NORTH-SOUTH-EAST- WEST FENCE CORNER

Description of Monument, Reference Monument or Accessories Established by You to Perpetuate the Location of this Point:

SET #5 REBAR SOUTH, AND SOUTHWEST, SET #4 REBAR WEST AND NORTHWEST

Sketch showing Relative Location of Monument Accessories and Two Reference Points Stating Whether Found or Set. Show Supporting and/or Contradictory Evidence where Applicable. Include North Arrow.



Certification:


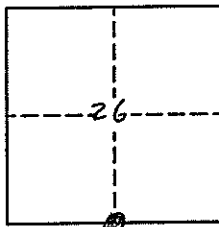
Firm name and/or Surveyor: JOHANSEN & TUTTLE ENG

Address: 90 S 100E CASTLE DALE, UTAH Phone: 435)381-2523

This is to certify that I was in responsible charge of the surveying work described in this record and that to the best of my knowledge the information presented herein is true and correct.

Location Diagram:

Section: 26
Township: 19S
Range: 7E



Date 11-30-01

UTAH LAND SURVEY MONUMENT RECORD

County EMERY

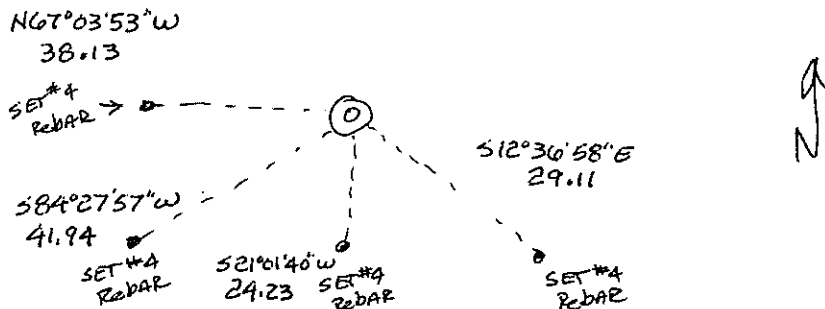
1907
County Reference No. 279520200

1. Date of Field Work: 2-2-01
2. Type of Monument: (Check one)
- | | |
|-----------------------------------------|--------------------------------------------------------------|
| <input type="checkbox"/> Section Corner | <input type="checkbox"/> Quarter Corner |
| <input type="checkbox"/> Bench Mark | <input checked="" type="checkbox"/> Other <u>1/16 CORNER</u> |

3. Your Description and Observation of Monument Found (Be Specific):
FOUND STD BLM CAP

4. Description of Monument, Reference Monument or Accessories Established by You to Perpetuate the Location of this Point:
SET #4 REBAR SOUTHEAST, SOUTH, SOUTHWEST, AND WEST OF THE MONUMENT

5. Sketch showing Relative Location of Monument Accessories and Two Reference Points Stating Whether Found or Set. Show Supporting and/or Contradictory Evidence where Applicable. Include North Arrow.

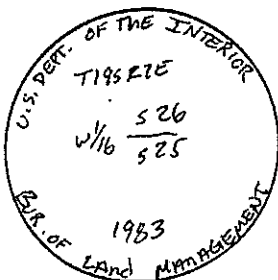
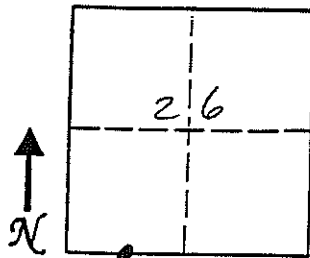


6. Certification:

Firm Name and/or Surveyor: JOHANSEN & TUTTLE ENG Phone: 435)381-2523
Address: 90 S 100 E CASTLEDALE UTAH


This is to certify that I was in responsible charge of the surveying work described in this record and that to the best of my knowledge the information presented herein is true and correct.

7. Location Diagram:
8. Section: 26
9. Township: 19S
10. Range: 7E



11. Monument Inscription:

12. Diagram Coordinate from Master Index for Townships: _____



Report one monument per form.
Type or use permanent black ink.
Fill in all items.

UTAH LAND SURVEY MONUMENT RECORD

County EMERY

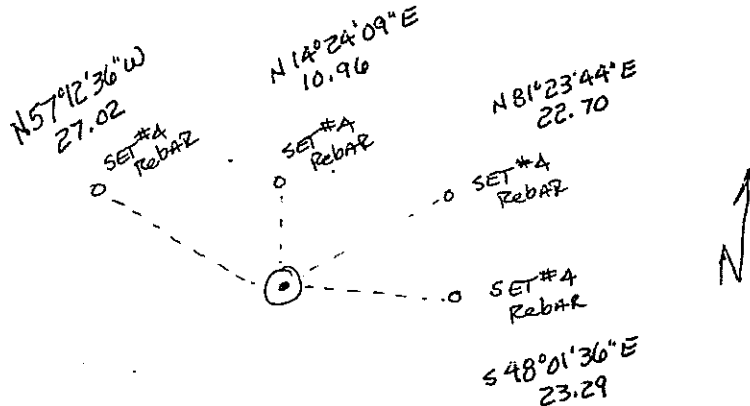
1907
County Reference No. 0749 500 200

1. Date of Field Work: 2-2-01
2. Type of Monument: Section Corner Quarter Corner
(Check one) Bench Mark Other

3. Your Description and Observation of Monument Found (Be Specific):
Found STD GLO CAP

4. Description of Monument, Reference Monument or Accessories Established by You to Perpetuate the Location of this Point:
SET #4 REBAR EAST, NORTHEAST, NORTH, AND NORTHWEST OF THE MONUMENT

5. Sketch showing Relative Location of Monument Accessories and Two Reference Points Stating Whether Found or Set. Show Supporting and/or Contradictory Evidence where Applicable. Include North Arrow.


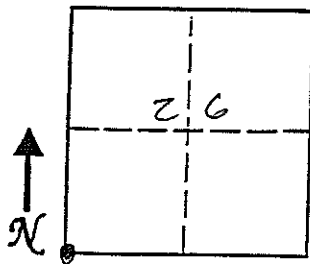


6. Certification:

Firm Name and/or Surveyor: JOHANSEN & TUTTLE ENG Phone: 435) 381-2523
Address: 90 S. 100 E. CASTLE DALE UTAH

This is to certify that I was in responsible charge of the surveying work described in this record and that to the best of my knowledge the information presented herein is true and correct.

7. Location Diagram:
8. Section: 26
9. Township: 19S
10. Range: 7E



11. Monument Inscription:

12. Diagram Coordinate from Master Index for Townships: _____

Report one monument per form.
Type or use permanent black ink.
Fill in all items.