
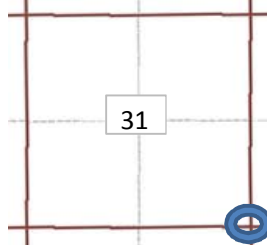
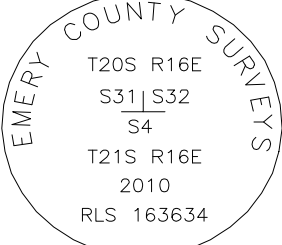


PLSS Monument Preservation Sheet

Township Range Section Meridian																							
BLM Point ID											Date	6/17/10											
U	T	2	6	0	2	0	0	S	0	1	6	0	E	0	_	2	0	0	1	0	0		
Meridian				Township				N S	Range				E W	Section		Corner							
<input checked="" type="checkbox"/> Salt Lake	<input type="checkbox"/> Uintah			2	0			S	1	6			E	3	1	<input type="checkbox"/> NW	<input type="checkbox"/> NE	<input checked="" type="checkbox"/> SE	<input type="checkbox"/> SW				
Contact's Name	Lee M. Swasey						State		Utah						<input type="checkbox"/> N 1/4	<input type="checkbox"/> E 1/4	<input type="checkbox"/> S 1/4	<input type="checkbox"/> W 1/4					
Contact's Phone	435-381-2523						County		Emery						<input type="checkbox"/> WC	<input type="checkbox"/> RC	<input type="checkbox"/> MC	<input type="checkbox"/> Other					
License #	163634-2201																						
Source Agency	Johansen & Tuttle Engineering Inc.																						

PLSS Monument Coordinates																																
Datum						NGS National Spatial Reference System Adjustment																										
<input type="checkbox"/> NAD27	<input checked="" type="checkbox"/> NAD83	<input type="checkbox"/> WGS84				<input type="checkbox"/> NAD83 1986	<input type="checkbox"/> NAD83 1994	(OPUS)	<input type="checkbox"/> NAD83 2007	<input checked="" type="checkbox"/> NAD83 1994	(HARN)																					
Latitude (DMS)						Longitude (DMS)																										
N	3	9	-	0	1	-	5	3	.	9	6	5	9	4	W	1	1	0	-	0	9	-	2	7	.	6	9	1	4	0		
Northing									Easting																							
6	8	1	8	9	0	0	.	2	9																							
Units						Coordinate Type																										
<input type="checkbox"/> Survey Foot	<input checked="" type="checkbox"/> International Foot	<input type="checkbox"/> Meter				State Plane		<input type="checkbox"/> UTM (Zone 12N)																								
Zone						Vertical Datum																										
<input type="checkbox"/> Utah North	<input checked="" type="checkbox"/> Utah Central	<input type="checkbox"/> Utah South				NGVD29		<input checked="" type="checkbox"/> NAVD88																								
Ellipsoid Height						Elevation																										
M	4022.93	FT				M	4088.97	FT																								

Monument and Markings			
Type / Size			
Stone	Pipe/Cap	Post	Other
Size	Size	Size	Size
Material	Material	Material	Material
	Aluminum		

Surveyor Seal	Section Location Diagram	Monument Inscription
		
Signature & Date		

Description and Observation of Monument

No evidence of original corner could be found. 2002 BLM plat and notes shows corner as "not. mon."
Set corner using single proportionate measurement from 2002 BLM notes and plat using the qtr. cor. to the W and M.C. to the E
Set #4 rebar: N 41°57'09" E, 24.61'; S 56°15'04" E, 21.56'; S 00°12'17" W, 33.57'; S 63°44'04" W, 35.93'

Sketch/Rubbing or Attach Photo of GPS Station Occupied
Show rotation of stampings/markings relative to North and describe briefly

