

UTAH LAND SURVEY MONUMENT RECORD

County EMERY

County Reference No. 06 22 200 100

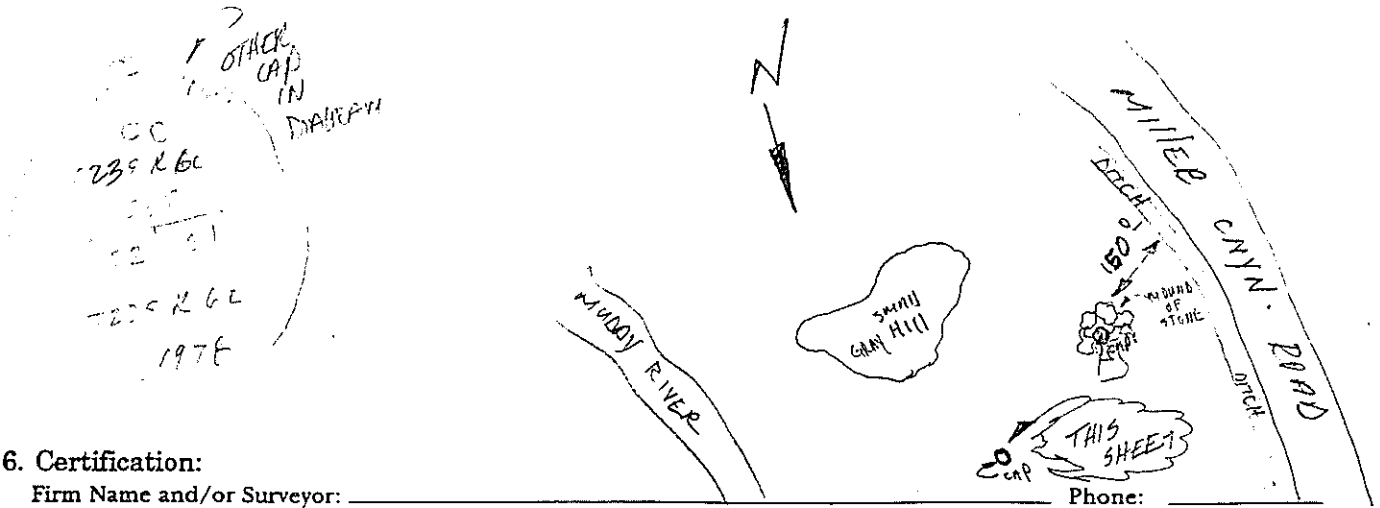
1. Date of Field Work: 11/9/99

2. Type of Monument: Section Corner Quarter Corner
 Bench Mark Other

3. Your Description and Observation of Monument Found (Be Specific):
1978 BRASS CAP

4. Description of Monument, Reference Monument or Accessories Established by You to Perpetuate the Location of this Point:
FLAGGED

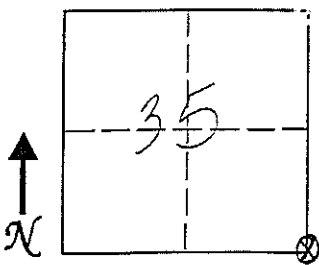
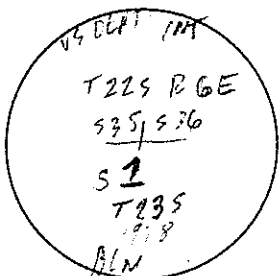
5. Sketch showing Relative Location of Monument Accessories and Two Reference Points Stating Whether Found or Set. Show Supporting and/or Contradictory Evidence where Applicable. Include North Arrow.



6. Certification:
 Firm Name and/or Surveyor: _____
 Address: _____
 Phone: _____

This is to certify that I was in responsible charge of the surveying work described in this record and that to the best of my knowledge the information presented herein is true and correct.

7. Location Diagram:
 8. Section: 35
 9. Township: 22S
 10. Range: 06E



[Signature]
 LICENSED LAND SURVEYOR
 No. 163534
 Signature *[Signature]*
SWASEY
 Surveyor's Seal
 (over signature)
 STATE OF UTAH

20/Dec/99
 Date

11. Monument Inscription: _____

12. Diagram Coordinate from Master Index for Townships: _____

Report one monument per form. Type or use permanent black ink. Fill in all items.