PLSS Monument Preservation Sheet

Township Range Section Meridian

BLM Point ID																					Date	7/06/10
U	T	2	6	0	2	1	0	S	0	1	6	0	E	0	_	3	4	0	6	7	0	

Meridian		Township		N S	Range		E W	Section		Corner			
■ Salt Lake	☐ Uintah	2	1	S	1	6	E	0	4	☐ NW	☐ NE	☐ SE	☐ SW
Contact's Name	Lee M. Swasey				State	Utah				☐ N 1/4	☐ E 1/4	☐ S 1/4	☐ W 1/4
Contact's Phone	435-381-2523												
License #	163634-2201				County	Emery				☐ WC	☐ RC	☐ MC	■ Other
Source Agency	Johansen & Tuttle Engineering Inc.												

PLSS Monument Coordinates

Datum			NGS National Spatial Reference System Adjustment			
☐ NAD27	■ NAD83	☐ WGS84	☐ NAD83 1986	☐ NAD83 1994 (OPUS)	☐ NAD83 2007	■ NAD83 1994 (HARN)

Latitude (DMS)	Longitude (DMS)
N 39 - 01 - 24 . 1612 7	W 110 - 09 - 44 . 4351 1
Northing	**Easting**
6815865 . 39	2020451 . 96

Units	☐ Survey Foot ■ International Foot ☐ Meter	**Coordinate Type**	■ State Plane ☐ UTM (Zone 12N)
Zone	☐ Utah North ■ Utah Central ☐ Utah South	**Vertical Datum**	☐ NGVD29 ■ NAVD88
Ellipsoid Height	M 4045.39 FT	**Elevation**	M 4111.51 FT

Monument and Markings

Type / Size			
Stone	**Pipe/Cap**	**Post**	**Other**
Size	**Size**	**Size**	**Size** 2" PK Nail
Material	**Material**	**Material**	**Material** hardened steel

Surveyor Seal	Section Location Diagram	Monument Inscription
Signature & Date	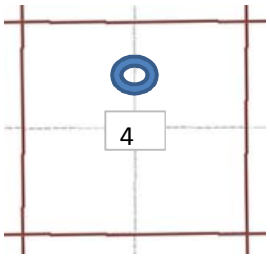	SET PK NAIL

Description and Observation of Monument

NO ORIGINAL MONUMENT SET

Set point using methods outlined in the BLM Manual of Surveying Instructions chapter 3-89 Subdivision of Quarter Sections

Set #4 rebar: N 41°23'00" W, 52.13'; S 47°12'56" W, 45.36'. Set RM caps N 33°41'49" E, 46.55'; S 36°24'51" E, 45.53'

Sketch/Rubbing or Attach Photo of GPS Station Occupied

Show rotation of stampings/markings relative to North and describe briefly

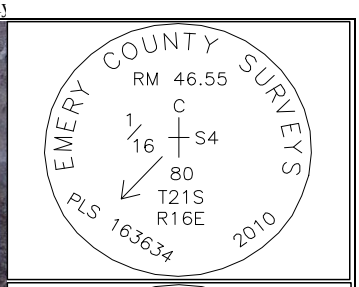

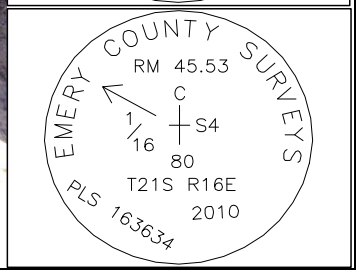

Diagram of 3" aluminum caps set for RM's