
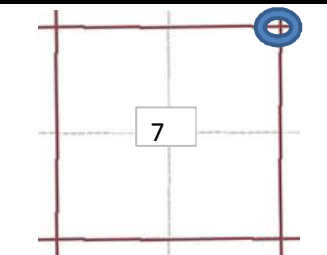
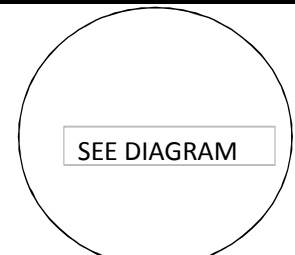


PLSS Monument Preservation Sheet

Township Range Section Meridian																				
BLM Point ID											Date	6/11/2010								
U	T	2	6	0	1	9	0	S	0	0	9	0	E	0	2	0	0	6	0	0
Meridian		Township		N S	Range		E W	Section		Corner										
<input checked="" type="checkbox"/> Salt Lake	<input type="checkbox"/> Uintah	1	9	S	0	9	E	0	7	<input type="checkbox"/> NW	<input checked="" type="checkbox"/> NE	<input type="checkbox"/> SE	<input type="checkbox"/> SW							
Contact's Name		Lee M. Swasey				State		Utah				<input type="checkbox"/> N 1/4	<input type="checkbox"/> E 1/4	<input type="checkbox"/> S 1/4	<input type="checkbox"/> W 1/4					
Contact's Phone		435-381-2523				County		Emery				<input type="checkbox"/> WC	<input type="checkbox"/> RC	<input type="checkbox"/> MC	<input type="checkbox"/> Other					
License #		163634-2201				Source Agency		Johansen & Tuttle Engineering Inc.												

PLSS Monument Coordinates																														
Datum				NGS National Spatial Reference System Adjustment																										
<input type="checkbox"/> NAD27	<input checked="" type="checkbox"/> NAD83	<input type="checkbox"/> WGS84		<input type="checkbox"/> NAD83 1986	<input type="checkbox"/> NAD83 1994 (OPUS)	<input type="checkbox"/> NAD83 2007	<input checked="" type="checkbox"/> NAD83 1994 (HARN)																							
Latitude (DMS)						Longitude (DMS)																								
N	3	9	-	1	1	-	3	0	.	6	2	1	2	6	W	1	1	0	-	5	6	-	3	8	.	7	7	2	8	3
Northing						Easting																								
6	8	7	4	8	7	0	.	6	4						1	7	9	7	9	7	5	.	1	9						
Units				<input type="checkbox"/> Survey Foot	<input checked="" type="checkbox"/> International Foot	<input type="checkbox"/> Meter	Coordinate Type				<input checked="" type="checkbox"/> State Plane	<input type="checkbox"/> UTM (Zone 12N)																		
Zone				<input type="checkbox"/> Utah North	<input checked="" type="checkbox"/> Utah Central	<input type="checkbox"/> Utah South	Vertical Datum				<input type="checkbox"/> NGVD29	<input checked="" type="checkbox"/> NAVD88																		
Ellipsoid Height				M	5464.79	FT	Elevation				M	5522.90	FT																	

Monument and Markings			
Type / Size			
Stone	Pipe/Cap	Post	Other
Size	Size 2" \ 3"	Size	Size
Material	Material galvanized iron \ brass	Material	Material

Surveyor Seal	Section Location Diagram	Monument Inscription
		
Signature & Date		

Description and Observation of Monument

Found standard 1975 BLM brass cap 9" above ground. T post 0.4 feet South
 Set #4 rebar: N 27°23'06" E, 66.24'; S 44°43'33" E, 65.01'; S 39°52'56" W, 63.10'; N 31°59'27" W, 54.72'

Sketch/Rubbing or Attach Photo of GPS Station Occupied

Show rotation of stampings/markings relative to North and describe briefly

