

UTAH LAND SURVEY MONUMENT RECORD

County EMERY

County Reference No. 2008 436 300500

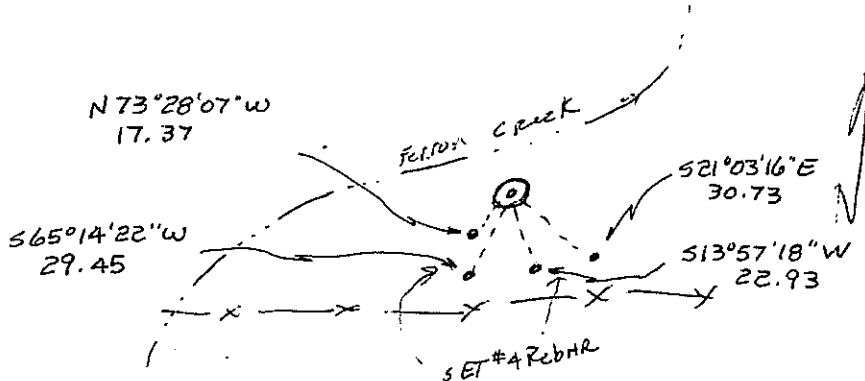
1. Date of Field Work: 2-6-01

2. Type of Monument:
 (Check one) Section Corner Quarter Corner
 Bench Mark Other

3. Your Description and Observation of Monument Found (Be Specific):
FOUND STD BLM CAP

4. Description of Monument, Reference Monument or Accessories Established by You to Perpetuate the Location of this Point:
SET #4 REBAR WEST, SOUTH WEST, SOUTH, AND SOUTHEAST OF THE MONUMENT

5. Sketch showing Relative Location of Monument Accessories and Two Reference Points Stating Whether Found or Set. Show Supporting and/or Contradictory Evidence where Applicable. Include North Arrow.


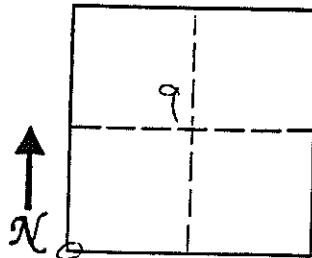


6. Certification:

Firm Name and/or Surveyor: JOHANSEN & TUTTLE ENG Phone: 435) 381-2523
 Address: 90'S 100 E CASTLE DALE UTAH


This is to certify that I was in responsible charge of the surveying work described in this record and that to the best of my knowledge the information presented herein is true and correct.

- 7. Location Diagram:
- 8. Section: 9
- 9. Township: 20 S
- 10. Range: 8 E



11. Monument Inscription:

12. Diagram Coordinate from Master Index for Townships: _____



Report one monument per form.
 Type or use permanent black ink.
 Fill in all items.