


TOWNSHIP



RANGE


RRTTWWWWNNNN
0919440400 - S 1/4, S16, T19S, R9E.

0919

T. 19 S. R. 9 E. SLM

- COORDINATE DATA FILED
- ⊙ MONUMENT RECORD FILED

TOWNSHIP



RANGE

RRTTWWWWNNIN
0919440400 - S1/4, S16, T19S, R9E.


0919

T. 19 S. R. 9 E. SLM

- COORDINATE DATA FILED
- MONUMENT RECORD FILED

EMERY COUNTY SECTION CORNERS										0919	
NAD 83 (1994) State Plane Coordinate Data, Central Zone											
TOWNSHIP 19 SOUTH, RANGE 9 EAST											
SECTION CODE	METERS					POSITION				FEET	
	NORTHING	EASTING	ELEV	LATITUDE	LONGITUDE	NORTHING	EASTING	ELEV			
0919700700	2097046.763	546372.342	1690.404	39 12' 22.3844 " N	110 57' 47.1545 " W	6880074.68	1792560.18	5545.94			

TOWNSHIP



RANGE

RRRTWWWWNNN
0919440400 = S 1/4, S16, T19S, R9E.

0919

T. 19 S. R. 9 E. SLM

- COORDINATE DATA FILED
- ◉ MONUMENT RECORD FILED