

UTAH LAND SURVEY MONUMENT RECORD

County EMERY

County Reference No. 0623240700

1. Date of Field Work: NOV. 8 - 1999

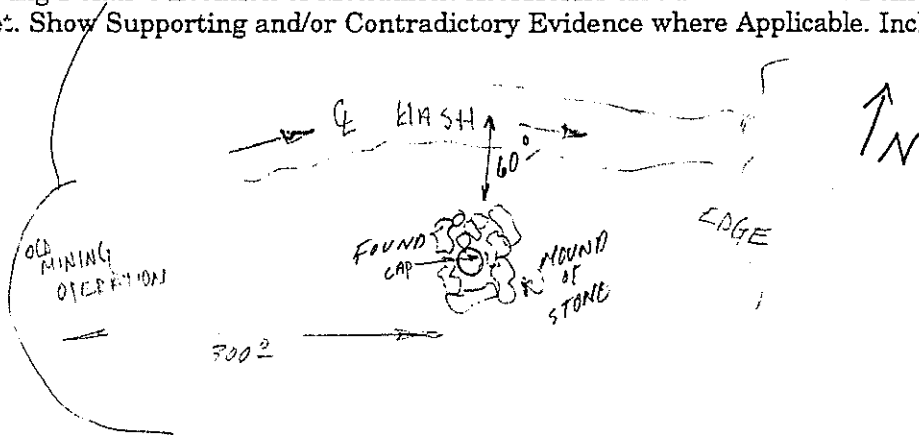
2. Type of Monument: Section Corner Quarter Corner
 (Check one) Bench Mark Other _____

3. Your Description and Observation of Monument Found (Be Specific):

Found Cap in mound of stone

4. Description of Monument, Reference Monument or Accessories Established by You to Perpetuate the Location of this Point: *1978 BRASS CAP MARKED AS SHOWN W/ ORIGINAL ROCK BURIED ALONG SIDE - MOUND OF STONE & MONUMENT!*

5. Sketch showing Relative Location of Monument Accessories and Two Reference Points Stating Whether Found or Set. Show Supporting and/or Contradictory Evidence where Applicable. Include North Arrow.


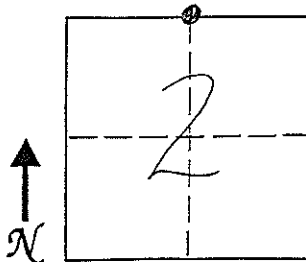


6. Certification:

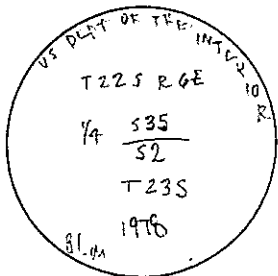
Firm Name and/or Surveyor: _____ Phone: _____
 Address: _____

This is to certify that I was in responsible charge of the surveying work described in this record and that to the best of my knowledge the information presented herein is true and correct.

7. Location Diagram:
 8. Section: 2
 9. Township: 22S
 10. Range: 6E



70/Dec/99
 Date



11. Monument Inscription:

12. Diagram Coordinate from Master Index for Townships: _____

Report one monument per form. Type or use permanent black ink. Fill in all items.

UTAH LAND SURVEY MONUMENT RECORD

County EMERY

County Reference No. 06 22 200 100

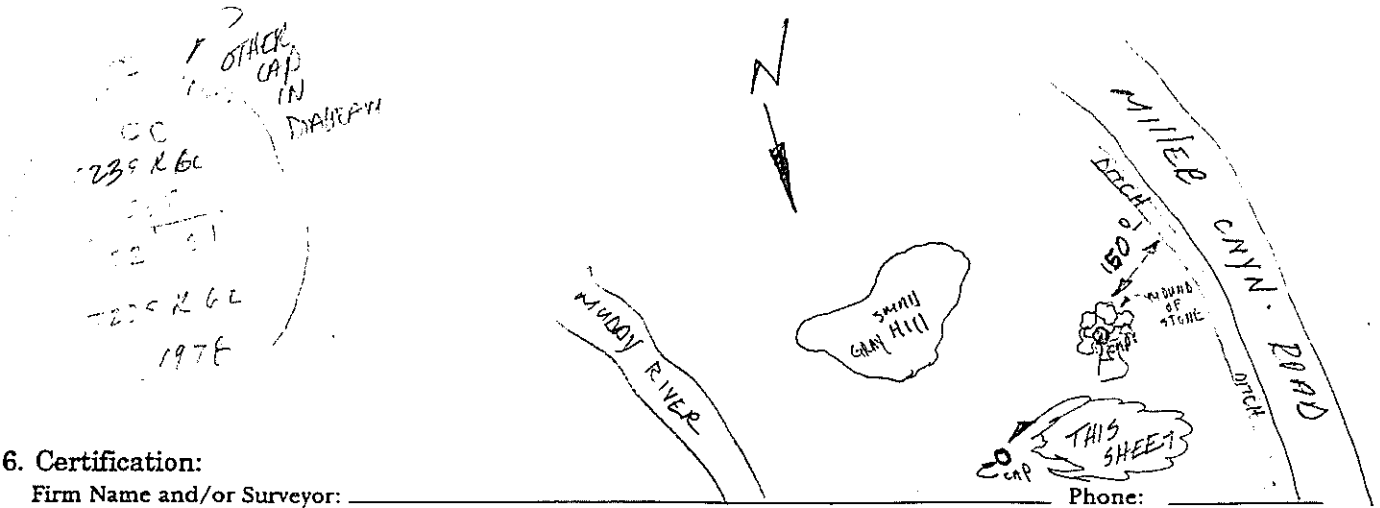
1. Date of Field Work: 11/9/99

2. Type of Monument: Section Corner Quarter Corner
 (Check one) Bench Mark Other

3. Your Description and Observation of Monument Found (Be Specific):
1978 BRASS CAP

4. Description of Monument, Reference Monument or Accessories Established by You to Perpetuate the Location of this Point:
FLAGGED


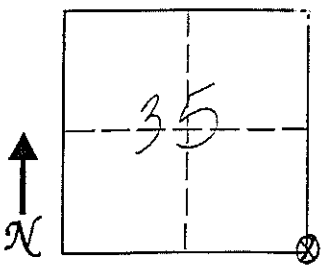
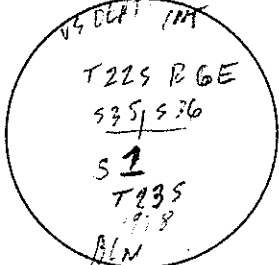
5. Sketch showing Relative Location of Monument Accessories and Two Reference Points Stating Whether Found or Set. Show Supporting and/or Contradictory Evidence where Applicable. Include North Arrow.



6. Certification:
 Firm Name and/or Surveyor: _____
 Address: _____
 Phone: _____

This is to certify that I was in responsible charge of the surveying work described in this record and that to the best of my knowledge the information presented herein is true and correct.

7. Location Diagram:
 8. Section: 35
 9. Township: 22S
 10. Range: 06E



20/Dec/99
 Date

11. Monument Inscription: _____

12. Diagram Coordinate from Master Index for Townships: _____

Report one monument per form. Type or use permanent black ink. Fill in all items.

UTAH LAND SURVEY MONUMENT RECORD

11-9-99
73.00 W
1921

County EMERY

County Reference No. 0623100670

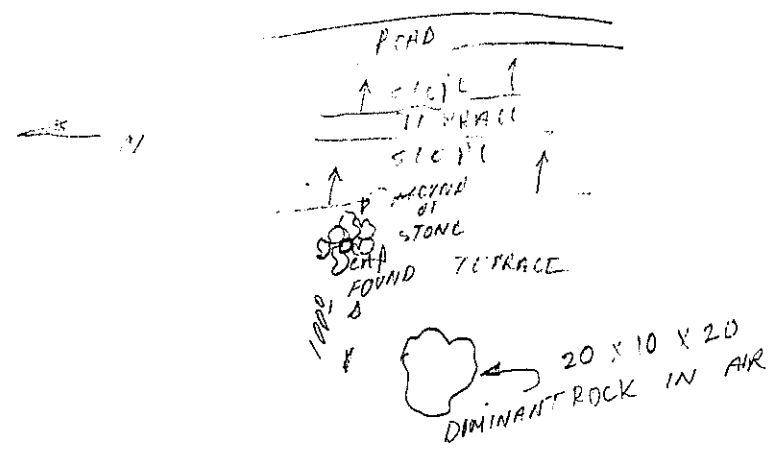
1. Date of Field Work: 11/9/99

2. Type of Monument: Section Corner Quarter Corner
 (Check one) Bench Mark Other

3. Your Description and Observation of Monument Found (Be Specific):
1970 BRASS CAP FOUND IN MOUND OF STONE

4. Description of Monument, Reference Monument or Accessories Established by You to Perpetuate the Location of this Point:
ERASED

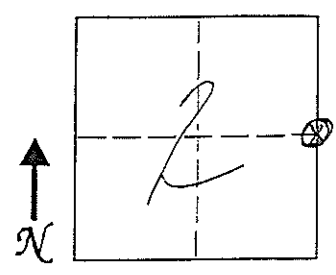
5. Sketch showing Relative Location of Monument Accessories and Two Reference Points Stating Whether Found or Set. Show Supporting and/or Contradictory Evidence where Applicable. Include North Arrow.



6. Certification:
 Firm Name and/or Surveyor: _____ Phone: _____
 Address: _____

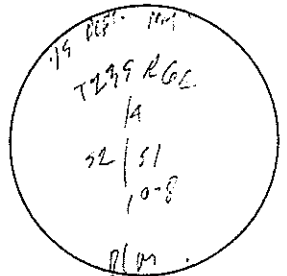
This is to certify that I was in responsible charge of the surveying work described in this record and that to the best of my knowledge the information presented herein is true and correct.

7. Location Diagram:
 8. Section: 2
 9. Township: 23S
 10. Range: 6E



Swasey
 No. 163634
 THE M. SWASEY
 Surveyor's Seal
 STATE OF UTAH

20/Dec/99
 Date



11. Monument Inscription: _____
 12. Diagram Coordinate from Master Index for Townships: _____

Report one monument per form.
 Type or use permanent black ink.
 Fill in all items.

UTAH LAND SURVEY MONUMENT RECORD

County EMERY

County Reference No. 0623200700

1. Date of Field Work: 11/01/00

2. Type of Monument: (Check one)
 Section Corner Quarter Corner
 Bench Mark Other CLOSING CORNER

3. Your Description and Observation of Monument Found (Be Specific):
1978 BRASS CAP IN MOUND OF STONE

4. Description of Monument, Reference Monument or Accessories Established by You to Perpetuate the Location of this Point:
FLAGGED

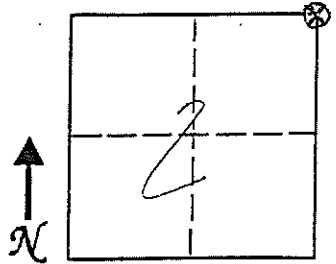
5. Sketch showing Relative Location of Monument Accessories and Two Reference Points Stating Whether Found or Set. Show Supporting and/or Contradictory Evidence where Applicable. Include North Arrow.



6. Certification:
 Firm Name and/or Surveyor: _____ Phone: _____
 Address: _____

This is to certify that I was in responsible charge of the surveying work described in this record and that to the best of my knowledge the information presented herein is true and correct.

7. Location Diagram:
 8. Section: 2
 9. Township: 22S
 10. Range: 10E



Lee M. Seay

LICENSED LAND SURVEYOR

No. 163634


LEE M. SEAY

Signature

Surveyor's Seal
(over sign of) UTAH

20/Dec/00

Date



11. Monument Inscription:

12. Diagram Coordinate from Master Index for Townships: _____

Report one monument per form.
 Type or use permanent black ink.
 Fill in all items.

UTAH LAND SURVEY MONUMENT RECORD

County EMERY

County Reference No. 0623240600


1. Date of Field Work: 11/9/99

2. Type of Monument: Section Corner Quarter Corner
 (Check one) Bench Mark Other

3. Your Description and Observation of Monument Found (Be Specific):
Found cap in mound of stone or ledge

4. Description of Monument, Reference Monument or Accessories Established by You to Perpetuate the Location of this Point:
Flagged

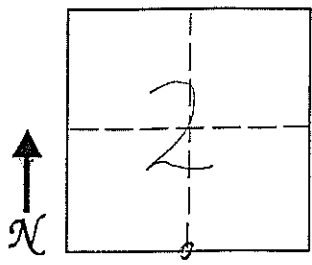
5. Sketch showing Relative Location of Monument Accessories and Two Reference Points Stating Whether Found or Set. Show Supporting and/or Contradictory Evidence where Applicable. Include North Arrow.




6. Certification:
 Firm Name and/or Surveyor: _____ Phone: _____
 Address: _____

This is to certify that I was in responsible charge of the surveying work described in this record and that to the best of my knowledge the information presented herein is true and correct.

7. Location Diagram:
 8. Section: 2
 9. Township: 23 S.
 10. Range: 6 E



Lee M. Swasey
 No. 163634
 Signature
LEE M. SWASEY
 Surveyor
 (over signature)
 STATE OF UTAH
20/Dec/99
 Date



11. Monument Inscription: _____
 12. Diagram Coordinate from Master Index for Townships: _____

Report one monument per form.
 Type or use permanent black ink.
 Fill in all items.

UTAH LAND SURVEY MONUMENT RECORD

County EMERY

County Reference No. 0623300640

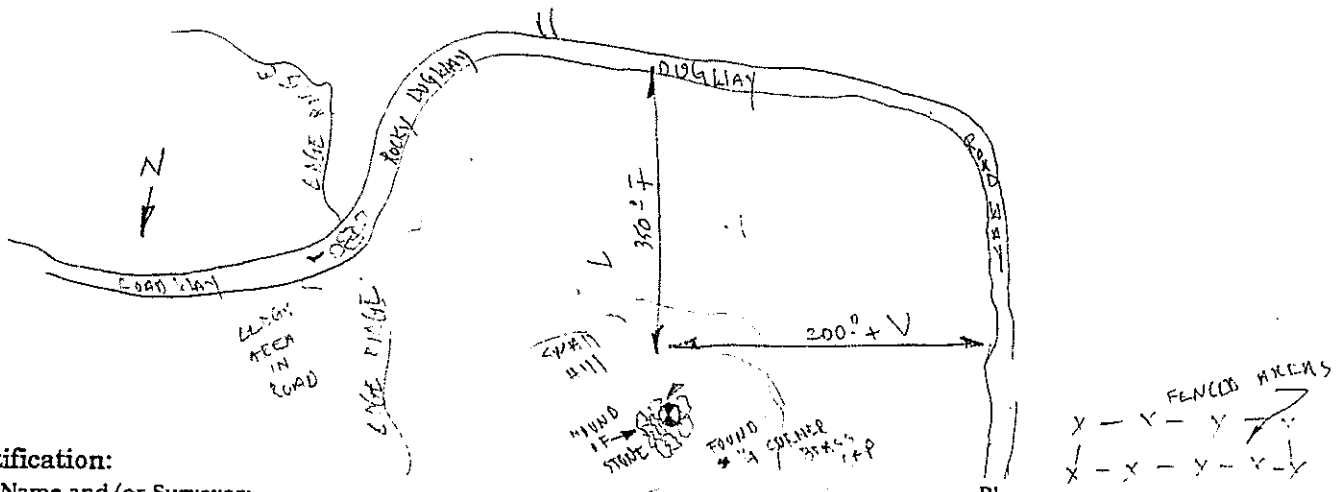
1. Date of Field Work: 11/9/99

2. Type of Monument: Section Corner Quarter Corner
 (Check one) Bench Mark Other

3. Your Description and Observation of Monument Found (Be Specific):
 FOUND CAP ON SMALL HILL 200'± EAST OF ROAD ; 350'± NORTH OF ROAD (SEE DUNG)
 MOUND OF STONE & CAP

4. Description of Monument, Reference Monument or Accessories Established by You to Perpetuate the Location of this Point: FLAGGED

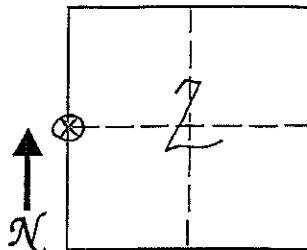
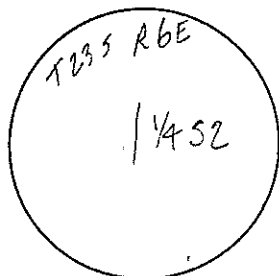
5. Sketch showing Relative Location of Monument Accessories and Two Reference Points Stating Whether Found or Set. Show Supporting and/or Contradictory Evidence where Applicable. Include North Arrow.



6. Certification:
 Firm Name and/or Surveyor: _____ Phone: _____
 Address: _____

This is to certify that I was in responsible charge of the surveying work described in this record and that to the best of my knowledge the information presented herein is true and correct.

7. Location Diagram:
 8. Section: 2
 9. Township: 235
 10. Range: 6E



Lee M. Swasey

No. 163634
 Signature **LEE M. SWASEY**
 Surveyor's Seal
 (Official Seal)
 STATE OF UTAH

20/Dec/99
 Date

11. Monument Inscription: _____

12. Diagram Coordinate from Master Index for Townships: _____

Report one monument per form. Type or use permanent black ink. Fill in all items.

UTAH LAND SURVEY MONUMENT RECORD

County EMERY

County Reference No. 0623300600

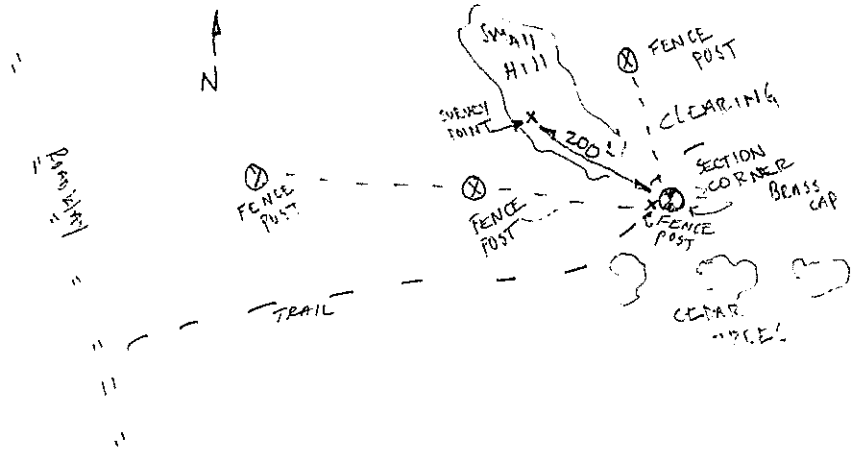
1. Date of Field Work: 11/9/99

2. Type of Monument: Section Corner Quarter Corner
 (Check one) Bench Mark Other

3. Your Description and Observation of Monument Found (Be Specific):
CAP W/ ROUND OF STONE AND FENCE POST

4. Description of Monument, Reference Monument or Accessories Established by You to Perpetuate the Location of this Point: FLAGGED

5. Sketch showing Relative Location of Monument Accessories and Two Reference Points Stating Whether Found or Set. Show Supporting and/or Contradictory Evidence where Applicable. Include North Arrow.

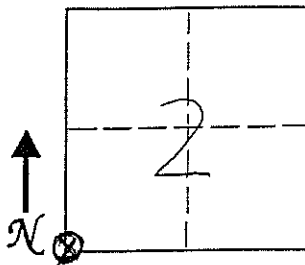
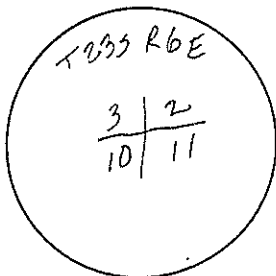


6. Certification:

Firm Name and/or Surveyor: _____ Phone: _____
 Address: _____

This is to certify that I was in responsible charge of the surveying work described in this record and that to the best of my knowledge the information presented herein is true and correct.

7. Location Diagram:
 8. Section: 2
 9. Township: 23S
 10. Range: R6E



Lee M. Swasey
 License No. 163634
 Signature
LEE M. SWASEY
 Surveyor's Seal
 STATE OF UTAH
20/Dec/99
 Date

11. Monument Inscription:

12. Diagram Coordinate from Master Index for Townships: _____

Report one monument per form.
 Type or use permanent black ink.
 Fill in all items.