
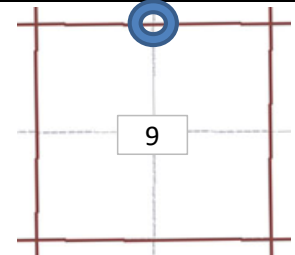



# PLSS Monument Preservation Sheet

Township Range Section Meridian																								
BLM Point ID											Date	01/05/18												
U	T	2	6	0	2	1	0	S	0	1			5	0	E	0	_	3	4	0	6	0	0	
Meridian			Township		N S	Range			E W	Section		Corner												
<input checked="" type="checkbox"/> Salt Lake	<input type="checkbox"/> Uintah		2	1	S	1	5		E	0	9	<input type="checkbox"/> NW	<input type="checkbox"/> NE	<input type="checkbox"/> SE	<input type="checkbox"/> SW									
<b>Contact's Name</b>			Lee M. Swasey						<b>State</b>		Utah				<input checked="" type="checkbox"/> N 1/4	<input type="checkbox"/> E 1/4	<input type="checkbox"/> S 1/4	<input type="checkbox"/> W 1/4						
<b>Contact's Phone</b>			435-381-2523						<b>County</b>		Emery				<input type="checkbox"/> WC	<input type="checkbox"/> RC	<input type="checkbox"/> MC	<input type="checkbox"/> 1/16						
<b>License #</b>			163634-2201																					
<b>Source Agency</b>			Johansen & Tuttle Engineering Inc.																					

PLSS Monument Coordinates																														
Datum				NGS National Spatial Reference System Adjustment																										
<input type="checkbox"/> NAD27	<input checked="" type="checkbox"/> NAD83	<input type="checkbox"/> WGS84		<input type="checkbox"/> NAD83 1986	<input type="checkbox"/> NAD83 1994 (OPUS)	<input type="checkbox"/> NAD83 2007	<input checked="" type="checkbox"/> NAD83 1994 (HARN)																							
Latitude (DMS)						Longitude (DMS)																								
N	3	9	-	0	0	-	2	9	.	8	4	5	0	7	W	1	1	0	-	1	6	-	2	8	.	3	8	2	1	9
Northing						Easting																								
6	8	0	9	9	1	3	.	7	7	7							1	9	8	8	6	5	0	.	8	6	9			
<b>Units</b>			<input type="checkbox"/> Survey Foot	<input checked="" type="checkbox"/> International Foot	<input type="checkbox"/> Meter	<b>Coordinate Type</b>			<input checked="" type="checkbox"/> State Plane	<input type="checkbox"/> UTM (Zone 12N)																				
<b>Zone</b>			<input type="checkbox"/> Utah North	<input checked="" type="checkbox"/> Utah Central	<input type="checkbox"/> Utah South	<b>Vertical Datum</b>			<input type="checkbox"/> NGVD29	<input checked="" type="checkbox"/> NAVD88																				
<b>Ellipsoid Height</b>			M	4234.304	FT	<b>Elevation</b>			M	4299.817	FT																			

Monument and Markings			
Type / Size			
<b>Stone</b>	<b>Pipe/Cap</b>	<b>Post</b>	<b>Other</b>
Size	Size 2½", 3¼"	Size	Size
Material	Material steel/brass	Material	Material

Surveyor Seal	Section Location Diagram	Monument Inscription
		
Signature & Date		

**Description and Observation of Monument**

Found 1974 BLM brass cap monument with steel t-post alongside

Set four ½ inch rebars: N33°12'03"W 33.97ft; N31°21'09"E 35.13ft; S37°58'56"E 32.97ft; S42°57'45"W 33.89ft

Sketch/Rubbing or Attach Photo of GPS Station Occupied

Show rotation of stampings/markings relative to North and describe briefly

