



STATE OF UTAH MONUMENT RECORD SHEET




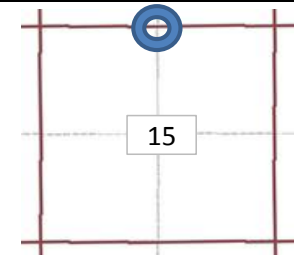

BLM Point Name		Contact Name	License Number	Date
Corner Of Section		Map View Photo or Sketch		
Township Range Section				
Base and Meridian				
State	County			
Geographic Coordinates				
Latitude (DMS)				
Longitude (DMS)				
Ellipsoid Height				
Grid Coordinates				
Northing				
Easting				
Horizontal Units				
Ortho Elevation				
Coordinate System	Zone			
Datum	NGS Adjustment			
Vertical Units				
Vertical Datum				
Monument Status		Monument Description		
Disclaimer		Additional Notes		
<p><i>The state of Utah makes no guarantees, representations, or warranties of any kind, expressed or implied, as to the content, accuracy, timeliness, or completeness of any of the data. Unless otherwise noted all images are oriented north and are not to scale. The data is provided on an "as is, where is" basis. The State assumes no obligation or liability for its use by any persons.</i></p>				

PLSS Monument Preservation Sheet

Township Range Section Meridian																					
BLM Point ID												Date	11/21/2018								
U	T	2	6	0	2	1	0	S	0	1	5				0	E	0	_	4	4	0
Meridian		Township		N S	Range			E W	Section		Corner										
<input checked="" type="checkbox"/> Salt Lake	<input type="checkbox"/> Uintah	2	1	S	1	5	E	1	5	<input type="checkbox"/> NW	<input type="checkbox"/> NE	<input type="checkbox"/> SE	<input type="checkbox"/> SW								
Contact's Name Lee M. Swasey				State Utah		<input checked="" type="checkbox"/> N 1/4		<input type="checkbox"/> E 1/4		<input type="checkbox"/> S 1/4		<input type="checkbox"/> W 1/4									
Contact's Phone 435-381-2523				County Emery		<input type="checkbox"/> WC		<input type="checkbox"/> RC		<input type="checkbox"/> MC		<input type="checkbox"/> 1/16									
License # 163634-2201																					
Source Agency Johansen & Tuttle Engineering Inc.																					

PLSS Monument Coordinates									
Datum					NGS National Spatial Reference System Adjustment				
<input type="checkbox"/> NAD27	<input checked="" type="checkbox"/> NAD83	<input type="checkbox"/> WGS84	<input type="checkbox"/> NAD83 1986	<input type="checkbox"/> NAD83 1994	(OPUS)	<input type="checkbox"/> NAD83 2007	<input checked="" type="checkbox"/> NAD83 1994	(HARN)	
Latitude (DMS)					Longitude (DMS)				
N	38°59'37.68167"				W	110°15'21.21797"			
Northing					Easting				
6804709.91					1994025.54				
Units <input type="checkbox"/> Survey Foot <input checked="" type="checkbox"/> International Foot <input type="checkbox"/> Meter					Coordinate Type <input checked="" type="checkbox"/> State Plane <input type="checkbox"/> UTM (Zone 12N)				
Zone <input type="checkbox"/> Utah North <input checked="" type="checkbox"/> Utah Central <input type="checkbox"/> Utah South					Vertical Datum <input type="checkbox"/> NGVD29 <input checked="" type="checkbox"/> NAVD88				
Ellipsoid Height M 4174.64 FT					Elevation M 4240.43 FT				

Monument and Markings			
Type / Size			
Stone	Pipe/Cap	Post	Other
Size	Size 2½ / 3¼	Size	Size
Material	Material steel / brass	Material	Material

Surveyor Seal	Section Location Diagram	Monument Inscription
		
Signature & Date		

Description and Observation of Monument

Found Standard 1974 BLM Brass Cap
 Found UDOT R-O-W Marker S 81°37'39" E, 33.45'; Found RLS Cap N 89°11'42" E, 24.91'

Sketch/Rubbing or Attach Photo of GPS Station Occupied
 Show rotation of stampings/markings relative to North and describe briefly

