

# EMERY COUNTY MONUMENT RECORD SHEET


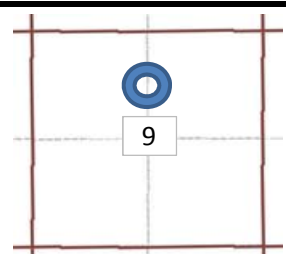

BLM Point Name		Contact Name	License Number	Date
Corner Of Section		Map View Photo or Sketch		
Township Range Section				
Base and Meridian				
State	County			
Geographic Coordinates				
Latitude (DMS)				
Longitude (DMS)				
Ellipsoid Height				
Grid Coordinates				
Northing				
Easting				
Horizontal Units				
Ortho Elevation				
Coordinate System	Zone			
Datum	NGS Adjustment			
Vertical Units				
Vertical Datum				
Monument Status				
Disclaimer		Monument Area Photo		Monument Close-up Photo
<p><i>The state of Utah makes no guarantees, representations, or warranties of any kind, expressed or implied, as to the content, accuracy, timeliness, or completeness of any of the data. Unless otherwise noted all images are oriented north and are not to scale. The data is provided on an "as is, where is" basis. The State assumes no obligation or liability for its use by any persons.</i></p>				
		Monument Description		
Additional Notes				

# PLSS Monument Preservation Sheet

Township Range Section Meridian																					
<b>BLM Point ID</b>											Date	12/12/2012									
U	T	2	6	0	2	2	0	S	0	0			6	0	E	0	_	3	4	0	5
Meridian			Township			N S	Range			E W	Section		Corner								
<input checked="" type="checkbox"/> Salt Lake		<input type="checkbox"/> Uintah		2		S	0			6	E	0		9		<input type="checkbox"/> NW	<input type="checkbox"/> NE	<input type="checkbox"/> SE	<input type="checkbox"/> SW		
Contact's Name			Lee M. Swasey						State		Utah				<input type="checkbox"/> N 1/4	<input type="checkbox"/> E 1/4	<input type="checkbox"/> S 1/4	<input type="checkbox"/> W 1/4			
Contact's Phone			435-381-2523						County		Emery				<input type="checkbox"/> WC	<input type="checkbox"/> RC	<input type="checkbox"/> MC	<input checked="" type="checkbox"/> 1/16			
License #			163634-2201						Source Agency		Johansen & Tuttle Engineering Inc.										

PLSS Monument Coordinates																																																		
Datum						NGS National Spatial Reference System Adjustment																																												
<input type="checkbox"/> NAD27		<input checked="" type="checkbox"/> NAD83		<input type="checkbox"/> WGS84		<input type="checkbox"/> NAD83 1986		<input type="checkbox"/> NAD83 1994 (OPUS)		<input type="checkbox"/> NAD83 2007		<input checked="" type="checkbox"/> NAD83 1994 (HARN)																																						
Latitude (DMS)						Longitude (DMS)																																												
N	3	8	-	5	5	-	1	5	.	2	3	8	2	9	W	1	1	1	-	1	5	-	0	8	.	9	2	1	0	9																				
Northing						Easting																																												
6	7	7	5	7	9	5	.	6	2																								1	7	1	0	8	4	7	.	4	3								
Units						<input type="checkbox"/> Survey Foot		<input checked="" type="checkbox"/> International Foot		<input type="checkbox"/> Meter		Coordinate Type						<input checked="" type="checkbox"/> State Plane		<input type="checkbox"/> UTM (Zone 12N)																														
Zone						<input type="checkbox"/> Utah North		<input checked="" type="checkbox"/> Utah Central		<input type="checkbox"/> Utah South		Vertical Datum						<input type="checkbox"/> NGVD29		<input checked="" type="checkbox"/> NAVD88																														
Ellipsoid Height						M		6197.43		FT		Elevation						M		6255.19				FT																										

Monument and Markings			
Type / Size			
Stone	Pipe/Cap	Post	Other
Size	Size	Size	Size
Material	Material	Material	Material
	2 1/2" 3"		
	rebar/aluminum		

Surveyor Seal	Section Location Diagram	Monument Inscription
		
Signature & Date		

Description and Observation of Monument

set ECS 2 1/2" aluminum pipe with 3" aluminum cap

Set Rebar in fence: N 01°10'41" W, 58.37"; N 00°37'43" W, 33.73"; S 01°32'00" E, 35.50"; S 01°34'25" E, 17.12'

Sketch/Rubbing or Attach Photo of GPS Station Occupied

Show rotation of stampings/markings relative to North and describe briefly

