





EMERY COUNTY MONUMENT RECORD SHEET


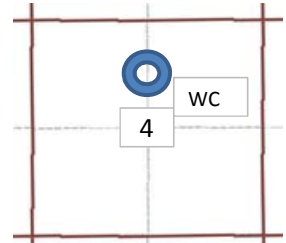

BLM Point Name		Contact Name	License Number	Date
Corner Of Section		Map View Photo or Sketch		
Township Range Section				
Base and Meridian				
State	County			
Geographic Coordinates				
Latitude (DMS)				
Longitude (DMS)				
Ellipsoid Height				
Grid Coordinates				
Northing				
Easting				
Horizontal Units				
Ortho Elevation				
Coordinate System	Zone	Monument Area Photo		Monument Close-up Photo
Datum	NGS Adjustment			
Vertical Units				
Vertical Datum				
Monument Status		Monument Description		
Disclaimer		Additional Notes		
<p><i>The state of Utah makes no guarantees, representations, or warranties of any kind, expressed or implied, as to the content, accuracy, timeliness, or completeness of any of the data. Unless otherwise noted all images are oriented north and are not to scale. The data is provided on an "as is, where is" basis. The State assumes no obligation or liability for its use by any persons.</i></p>				

PLSS Monument Preservation Sheet

Township Range Section Meridian																					
BLM Point ID											Date	12/12/2012									
U	T	2	6	0	2	2	0	S	0	0			6	0	E	0	_	3	4	0	6
Meridian		Township		N S	Range			E W	Section			Corner									
<input checked="" type="checkbox"/> Salt Lake	<input type="checkbox"/> Uintah	2		S	0 6			E	0 4			<input type="checkbox"/> NW	<input type="checkbox"/> NE	<input type="checkbox"/> SE	<input type="checkbox"/> SW						
Contact's Name		Lee M. Swasey						State		Utah				<input type="checkbox"/> N 1/4	<input type="checkbox"/> E 1/4	<input type="checkbox"/> S 1/4	<input type="checkbox"/> W 1/4				
Contact's Phone		435-381-2523						County		Emery				<input checked="" type="checkbox"/> WC	<input type="checkbox"/> RC	<input type="checkbox"/> MC	<input type="checkbox"/> 1/16				
License #		163634-2201						Source Agency		Johansen & Tuttle Engineering Inc.											

PLSS Monument Coordinates																														
Datum						NGS National Spatial Reference System Adjustment																								
<input type="checkbox"/> NAD27	<input checked="" type="checkbox"/> NAD83	<input type="checkbox"/> WGS84	<input type="checkbox"/> NAD83 1986	<input type="checkbox"/> NAD83 1994	(OPUS)	<input type="checkbox"/> NAD83 2007	<input checked="" type="checkbox"/> NAD83 1994	(HARN)																						
Latitude (DMS)						Longitude (DMS)																								
N	3	8	-	5	6	-	0	9	.	1	4	4	5	4	W	1	1	1	-	1	5	-	0	8	.	3	5	1	8	0
Northing						Easting																								
6	7	8	1	2	4	9	.	6	6							1	7	1	0	8	7	7	.	3	2					
Units						Coordinate Type																								
<input type="checkbox"/> Survey Foot	<input checked="" type="checkbox"/> International Foot	<input type="checkbox"/> Meter				<input checked="" type="checkbox"/> State Plane						<input type="checkbox"/> UTM (Zone 12N)																		
Zone						Vertical Datum																								
<input type="checkbox"/> Utah North	<input checked="" type="checkbox"/> Utah Central	<input type="checkbox"/> Utah South				<input type="checkbox"/> NGVD29						<input checked="" type="checkbox"/> NAVD88																		
Ellipsoid Height						Elevation																								
M			6366.28			FT			M			6423.81				FT														

Monument and Markings			
Type / Size			
Stone	Pipe/Cap	Post	Other
Size	Size	Size	Size
Material	Material	Material	Material
	aluminum/aluminum		

Surveyor Seal	Section Location Diagram	Monument Inscription
 <p style="text-align: center;">Signature & Date</p>		

Description and Observation of Monument

Found standard 1984 BLM aluminum cap Witness Corner
 set Rebar: N 27°09'02" W, 28.44'; S 82°12'34" W, 26.48'; N 62°26'12" E 23.10'; S 28°57'01" E, 25.04'.
 actual corner bears S 01°12'55" W 17.44'. Monument is mismarked S 1/16 should be N 1/16

Sketch/Rubbing or Attach Photo of GPS Station Occupied
 Show rotation of stampings/markings relative to North and describe briefly

