

EMERY COUNTY MONUMENT RECORD SHEET


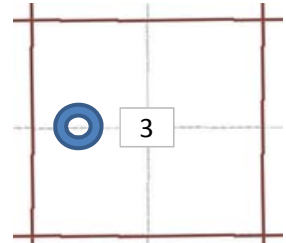

| | | | | |
|---|--------|--------------------------|----------------|------|
| BLM Point Name | | Contact Name | License Number | Date |
| Corner Of Section | | Map View Photo or Sketch | | |
| Township Range Section | | | | |
| Base and Meridian | | | | |
| State | County | | | |
| Geographic Coordinates | | | | |
| Latitude (DMS) | | | | |
| Longitude (DMS) | | | | |
| Ellipsoid Height | | | | |
| Grid Coordinates | | | | |
| Northing | | | | |
| Easting | | | | |
| Horizontal Units | | | | |
| Ortho Elevation | | | | |
| Coordinate System | | Zone | | |
| Datum | | NGS Adjustment | | |
| Vertical Units | | | | |
| Vertical Datum | | | | |
| Monument Status | | Monument Description | | |
| Disclaimer | | Additional Notes | | |
| <p><i>The state of Utah makes no guarantees, representations, or warranties of any kind, expressed or implied, as to the content, accuracy, timeliness, or completeness of any of the data. Unless otherwise noted all images are oriented north and are not to scale. The data is provided on an "as is, where is" basis. The State assumes no obligation or liability for its use by any persons.</i></p> | | | | |

PLSS Monument Preservation Sheet

| Township Range Section Meridian | | | | | | | | | | | | | | | | | | | | | |
|---|---------------------------------|---------------|---|--------|---|-------|---|----------------------|---|------------------------------------|------|------------|---|--------------------------------|--------------------------------|--------------------------------|--|-----------------------------|-----------------------------|-----------------------------|-----------------------------|
| BLM Point ID | | | | | | | | | | | Date | 12/12/2012 | | | | | | | | | |
| U | T | 2 | 6 | 0 | 2 | 2 | 0 | S | 0 | 0 | | | 6 | 0 | E | 0 | _ | 4 | 2 | 0 | 6 |
| Meridian | | Township | | N S | | Range | | E W | | Section | | Corner | | | | | | | | | |
| <input checked="" type="checkbox"/> Salt Lake | <input type="checkbox"/> Uintah | 2 | | 2 | | S | | 0 | | 6 | | E | | 0 | | 3 | | <input type="checkbox"/> NW | <input type="checkbox"/> NE | <input type="checkbox"/> SE | <input type="checkbox"/> SW |
| Contact's Name | | Lee M. Swasey | | | | | | State | | Utah | | | | <input type="checkbox"/> N 1/4 | <input type="checkbox"/> E 1/4 | <input type="checkbox"/> S 1/4 | <input type="checkbox"/> W 1/4 | | | | |
| Contact's Phone | | 435-381-2523 | | | | | | County | | Emery | | | | <input type="checkbox"/> WC | <input type="checkbox"/> RC | <input type="checkbox"/> MC | <input checked="" type="checkbox"/> 1/16 | | | | |
| License # | | 163634-2201 | | | | | | Source Agency | | Johansen & Tuttle Engineering Inc. | | | | | | | | | | | |

| PLSS Monument Coordinates | | | | | | | | | | | | | | | | | | | | | | | | | | | | | | |
|--------------------------------|---|--------------------------------|--|--|--|--|---|---|---|--|---|----|---|---|---|---|---|---|---|---|---|---|---|---|---|---|---|---|---|---|
| Datum | | | | | | NGS National Spatial Reference System Adjustment | | | | | | | | | | | | | | | | | | | | | | | | |
| <input type="checkbox"/> NAD27 | <input checked="" type="checkbox"/> NAD83 | <input type="checkbox"/> WGS84 | <input type="checkbox"/> NAD83 1986 | <input type="checkbox"/> NAD83 1994 (OPUS) | <input type="checkbox"/> NAD83 2007 | <input checked="" type="checkbox"/> NAD83 1994 (HARN) | | | | | | | | | | | | | | | | | | | | | | | | |
| Latitude (DMS) | | | | | | Longitude (DMS) | | | | | | | | | | | | | | | | | | | | | | | | |
| N | 3 | 8 | - | 5 | 5 | - | 5 | 5 | . | 4 | 8 | 9 | 3 | 4 | W | 1 | 1 | 1 | - | 1 | 4 | - | 1 | 8 | . | 3 | 5 | 8 | 1 | 6 |
| Northing | | | | | | Easting | | | | | | | | | | | | | | | | | | | | | | | | |
| 6 | 7 | 7 | 9 | 8 | 7 | 9 | . | 3 | 5 | | | | | | 1 | 7 | 1 | 4 | 8 | 3 | 1 | . | 8 | 1 | | | | | | |
| Units | | | <input type="checkbox"/> Survey Foot | <input checked="" type="checkbox"/> International Foot | <input type="checkbox"/> Meter | Coordinate Type | | | <input checked="" type="checkbox"/> State Plane | <input type="checkbox"/> UTM (Zone 12N) | | | | | | | | | | | | | | | | | | | | |
| Zone | | | <input type="checkbox"/> Utah North | <input checked="" type="checkbox"/> Utah Central | <input type="checkbox"/> Utah South | Vertical Datum | | | <input type="checkbox"/> NGVD29 | <input checked="" type="checkbox"/> NAVD88 | | | | | | | | | | | | | | | | | | | | |
| Ellipsoid Height | | | M 6258.38 | | | Elevation | | | M 6316.11 | | | FT | | | | | | | | | | | | | | | | | | |

| Monument and Markings | | | |
|-----------------------|----------------------------|-------------|--------------|
| Type / Size | | | |
| Stone | Pipe/Cap | Post | Other |
| Size | Size 2 1/2" x 3" | Size | Size |
| Material | Material aluminum/aluminum | Material | Material |

| Surveyor Seal | Section Location Diagram | Monument Inscription |
|---|---|---|
|  <p>Signature & Date</p> |  |  |

Description and Observation of Monument

Found standard 1984 BLM aluminum cap
 set Rebar: N 56°21'29" W, 42.91'; S 41°34'55" W, 39.61'; N 37°58'42" E, 35.05'; S 43°13'16" E, 37.59'.

Sketch/Rubbing or Attach Photo of GPS Station Occupied
 Show rotation of stampings/markings relative to North and describe briefly

