
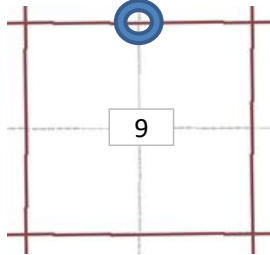



PLSS Monument Preservation Sheet

Township Range Section Meridian																					
BLM Point ID										Date	11/14/22										
U	T	2	6	0	2	1	0	S	0				0	7	0	E	0	_	3	4	0
Meridian			Township		N S	Range		E W	Section		Corner										
<input checked="" type="checkbox"/> Salt Lake		<input type="checkbox"/> Uintah		2	1	S	0	7	E	0	9	<input type="checkbox"/> NW	<input type="checkbox"/> NE	<input type="checkbox"/> SE	<input type="checkbox"/> SW						
Contact's Name				Wacey R. Allred				State		Utah		<input checked="" type="checkbox"/> N 1/4		<input type="checkbox"/> E 1/4	<input type="checkbox"/> S 1/4	<input type="checkbox"/> W 1/4					
Contact's Phone				435-381-2523																	
License #				11179291-2201				County		Emery		<input type="checkbox"/> WC		<input type="checkbox"/> RC	<input type="checkbox"/> MC	<input type="checkbox"/> 1/16					
Source Agency				Johansen & Tuttle Engineering Inc.																	

PLSS Monument Coordinates											
Datum				NGS National Spatial Reference System Adjustment							
<input type="checkbox"/> NAD27	<input checked="" type="checkbox"/> NAD83	<input type="checkbox"/> WGS84		<input type="checkbox"/> NAD83 1986	<input type="checkbox"/> NAD83 1994 (OPUS)	<input type="checkbox"/> NAD83 2007	<input checked="" type="checkbox"/> NAD83 1994 (HARN)				
Latitude (DMS)				Longitude (DMS)							
N	39°00'50.64130"			W	-111°08'28.04560"						
Northing				Easting							
6809835.24				1742388.555							
Units <input type="checkbox"/> Survey Foot <input checked="" type="checkbox"/> International Foot <input type="checkbox"/> Meter				Coordinate Type <input checked="" type="checkbox"/> State Plane <input type="checkbox"/> UTM (Zone 12N)							
Zone <input type="checkbox"/> Utah North <input checked="" type="checkbox"/> Utah Central <input type="checkbox"/> Utah South				Vertical Datum <input type="checkbox"/> NGVD29 <input checked="" type="checkbox"/> NAVD88							
Ellipsoid Height		6179.902 FT		M		Elevation		6237.703 FT		M	

Monument and Markings			
Type / Size			
Stone	Pipe/Cap	Post	Other
Size	Size 2½" / 3¼"	Size	Size
Material	Material steel / brass	Material	Material

Surveyor Seal	Section Location Diagram	Monument Inscription
		
Signature & Date		

Description and Observation of Monument

Found Standard BLM Brass Cap in fence in open field, East of Highway 10.

Set four 1/2" rebar: S88°45'17"W, 45.69'; S88°31'36"W, 25.24'; N88°50'06"E, 26.02'; N88°57'08"E, 48.23'

Sketch/Rubbing or Attach Photo of GPS Station Occupied

Show rotation of stampings/markings relative to North and describe briefly



LOOKING WEST